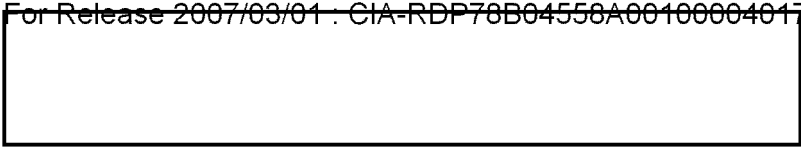


FROM:

DATE: 4 Nov

	TO	INITIALS	DATE	REMARKS
DIR	1	all		FYI PAG CABLES
DEP/DIR	2			
EXEC/DIR	3			
ASST FOR ADMIN				
ASST FOR OPS	4			
ASST FOR PA				
ASST FOR P&D				
CH/CSD				
CH/IPD				
CH/PD				
CH/PSD				
CH/TID				
CH/CIA/PID				
CH/DIA/XX-4				
CH/DIA/AP-IP				
CH/SPAD				
LO/CGS/CIA				
LO/NSA				

Declass Review by NGA



OUT57053

multi

1965 NOV 4 01 55Z

P 040130Z
FM NPIC
TO RUABBS/JSPC SOBE OKINAWA
RUAGFL/COMUSTC TAIPEI TAIWAN
RUAGUG/13TH ATF (P) TAIPEI TAIWAN
RUAPAD/CO 500TH INTC GR CP DRAKE JAPAN
RUAPDD/NSAPAC REP JAPAN

[Redacted]
RUAUAZ/5TH AF FUCHU JAPAN
RUAUBUL/COMSEVENTHFLT
RUAUNJ/COMNAVFORJAPAN YOKOSUKA JAPAN
RUCDSQ/FTD WPAFB DAYTON OHIO
RUCSC/SAC OFFUTT AFB OMAHA NEB/DIT AND DEI
RUEADX/COMDR TAC LAFBVA
RUEAHQ/HQS USAF WASHDC
RUEKDA/DIA WASHDC/COL COLE
RUEKDA/DIA PRODCEN WASHDC
RUEAHQ/SAFSS-4 WASHDC
RUEAHQ/NIC WASHDC
RUECD/FSTC WASHDC
RUECW/CHIEF OF NAVAL OPERATIONS
RUEHC/STATE RCI WASHDC
RUEKDA/JCS/JRC WASHDC
RUEPCR/DIRNSA
RUEPDA/ACSI-CT WASHDC
RUEPWM/AMS WASHDC
RUHKR/CINCUSARPAC FORT SHAFTER HAWAII
RUHLKM/PACAF HONOLULU HAWAII
RUHKA/CINCPAC CAMP SMITH OAHU HAWAII
RUHKB/CINCPACFT PEARL HARBOR HAWAII
RUHPD/FICPAC FORD ISLAND HAWAII
RUMABA/13TH AF CLARK AFB P.I.
RUMFCR/ALL SEVENTH FLT CVATG COMMANDERS
RUMFUB/CTG SEVEN SEVEN
RUMSBJ/2 ADIV VIETNAM
RUMSMA/COMUSMACV VIETNAM
RUWTPAA/ACIC ST LOUIS MO
ZEN/CIA WASHDC

4 NOV 1965

Cy No.	Location	Action
1		
2	ADMIN	
	SEC DE	
	PAGE	
3	CSD	✓
	IPD	
	PD	
	PCD	
	PSD-ICB	
	TID	
4,5	IAD	
6	PAG	✓
	DIAXX-4	
7	SPAD	✓
	NSA-LO	
	DIA-AP	


Advance copy
x Sanitized

BT
SECRET



CITE NPIC 5794.

THE FOLLOWING INFORMATION REPRESENTS THE PRELIMINARY INTER-
PRETATION OF AERIAL PHOTOGRAPHIC MATERIALS



GROUP 1
Excluded from automatic
downgrading and
declassification

CONTINUING SCAN BY NPIC OF

25X1

REVEALS THE FOLLOWING ROAD CONSTRUCTION ACTIVITY IN SOUTHERN YUNNAN PROVINCE, CHINA:

1. SINGLE-LANE NATURAL SURFACE ROAD IS UNDER CONSTRUCTION FROM MENG-PENG AT 2126N 10118E (UTM QD380725) NORTHWARD PAST MENG-LA-KA AT 2140N 10117E (UTM QD361990) TO JUNCTION WITH EXISTING ROAD AT 2153N 10121E (UTM QE430220). THIS ROAD WILL SHORTEN BY APPROXIMATELY 50 PERCENT THE ROAD DISTANCE FROM MAN-HA-KUO AT 2155N 10116E (UTM QE350265) TO MENG-PENG WHICH NOW PASSES THRU MENG-LA AT 2143N 10134E (UTM QD662772). AT LEAST TEN BRIDGES WERE OBSERVED UNDER CONSTRUCTION ALONG THIS NEW ROAD.

2. THE ROAD FROM MENG-PENG TO MUONG SING, LAOS AT 2111N 10109E (UTM QD240450) IS BEING IMPROVED. TWO NEWLY COMPLETED BRIDGES ARE OBSERVED AT 2124N 10120E (UTM QD425691) AND 2121N 10119E (UTM QD402624). THE ROAD HAS BEEN WIDENED AND IMPROVED WITHIN CHINA TO APPROXIMATELY THE CHINA-LAOTIAN BORDER.

3. THE ROAD EXTENDING SOUTH FROM MAN-SAN (ON THE MENG-LA TO PHONG SALY ROAD) AT 2125N 10140E (UTM QD762703), IS COMPLETE TO 2113N 10143E (UTM QD819489). AT THIS POINT THE ROAD DIVIDES INTO TWO ROADS WHICH ARE IN EARLY STAGES OF CONSTRUCTION. ONE TERMINATES AT APPROXIMATELY 2111N 10142E (UTM QD805452) AND THE OTHER AT APPROXIMATELY 2109N 10145E (UTM QD861422). THESE TERMINAL POINTS ARE 1.0NM


NE AND 0.7NM NORTH, RESPECTIVELY, OF THE CHINA-LAOTIAN BORDER.

MAP REF: AMS SERIES L509 SHEET NF47-12



25X1

S E C R E T



25X1

:END OF MESSAGE:



25X1