


25X1



P 052322Z FEB 68
FM NPIC WASHDC
TO AIG 7840
BT

1968 FEB 5 23 47Z

C O N F I D E N T I A L



DISTRIBUTION		
Cy No.	Office	Action
2	INR	
	State Dept	
	NSA	
	Security	
	ISSS	
	ISSG	
	ISSB	
	ISSA	
	ISSC	
	ISSD	
	ISS EAS	
	DIAXX-4	
	SPAD	
	DIR-AP	

CITE NPIC 2908
CPIR:NPIC SER:F00597 GN MSN:T00937 10JAN68H
DAY PHOTO. CAMERA ON/OFF TIMES UNK. REF NPIC MSG 2310, DTG
212344Z, NOV 67, SER F00526. AMS SERIES L7011, SHEETS 6253 I
AND II. AMS SERIES L7015, SHEETS 6438 III, IV AND 6439 III,
1ST ED.

PART I. SIGNIFICANT PHOTO INTERPRETATIONS

ZZZ01:TRAFFIC ON RT 96/110 BY-PASS SGM:NONECTY:LA145240N1071142E
EVIDENCE OF LIGHT VEHICULAR TRAFFIC IS INTERMITTENTLY OBSERVED
ON THE PREVIOUSLY REPORTED (REF) ROUTE 96/110 BY-PASS ROAD
UNDER CONSTRUCTION. VEHICLE TRACKS EXTEND SW FROM ROUTE 96
AT 145241N 1071142E (UTM YB362458) TO 144401N 1070706E (YB
280298), THEN GENERALLY EAST TO THE JUNCTION WITH ROUTE 110
144250N 1071149E (YB364277). A PROBABLE FORD ON THE DAK
YOU (RIVER) IS LOCATED AT YB361277.



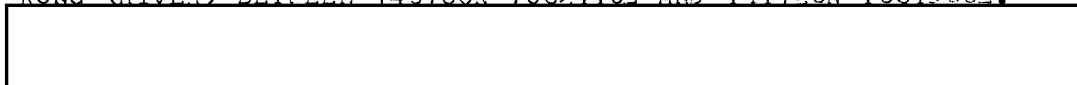
ZZZ02:BY-PASS ROAD (NEW) SGM:NONE CTY:LA 150405N1070900E
A SERVICEABLE BY-PASS ROAD EXTENDS SOUTH AROUND A FREQUENTLY
INTERDICTED SEGMENT OF ROUTE 96 AT 150405N 1070900E (UTM
YB310663). THE BY-PASS ROAD EXTENDS FROM YB305671 TO YB33-
6665.

Advance Copy
Scitized
With Text



25X1

ZZZ003:MOTOR RIVER CRAFT TONLE KONG SGM:NONE CTY:CB141000N1062500E
A TOTAL OF 44 MOTORIZED RIVER CRAFT ARE OBSERVED ON THE TONLE
KONG (RIVER) BETWEEN 140130N 1062110E AND 141720N 1061900E.




25X1

PART II. OTHER PHOTO INTERPRETATIONS - NONE
CP-1

C O N F I D E N T I A L

END OF MSG



GROUP 1
Excluded from automatic
downgrading and
declassification

25X1

Declass Review by NGA