


cut
69308

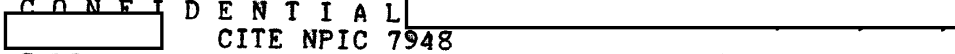
25X1

P 061914Z FEB 70
FM NPIC WASHDC
TO AIG 7840



RUHJPSA/COMSEVENTHFLT
RUHJPHA/CTF76, CTF77
RUMUGKD/COMNAVFORV
RUADJKA/5AF FUCHU AS
RUECSDO/NFOIO
BT

C O N F I D E N T I A L



CITE NPIC 7948

SUPIR:CA SER:000228 PRJ:GA MSN:T00153 DTZ:700109H
DAY PHOTO. CAMERA ON 0139Z, OFF 0402Z. CAMERA TYPE IS IRIS
REF A, IPIR 548 RTG SER. KH0003, 12 JAN 70, REF B, NPIC MSG
CA00154, 24 NOV 69. CPFL 2-70, ICD 12 JAN 70. THIS MESSAGE
SUPPLEMENTS INFORMATION IN REFS.

PART I. NONE

PART II. SIGNIFICANT RESULTS

C. CHANGE AND OR ITEMS



BYPASS SERVICEABILITY ROUTE 96A
CTY:LA 154725N1065012E INT:GCV
UTM:48PXC967464

STA:OPR

RMK:THE PREVIOUSLY REPORTED ROUTE 96 BYPASS UNDER CONSTRUCTION
(REF B) EXTENDING SOUTH FROM ROUTE 96 AT 15-47-25N 106-50-12E
(UTM XC967464) FOR A DISTANCE OF 4.7 NM TO REJOIN ROUTE 96 AT
15-43-57N 106-51-28E (XC989401) IS NOW SERVICEABLE AND IN USE

MPR:AMS SERIES L7015, SHEETS 6340-I AND II
B. NEW ITEMS



BYPASS ROAD ROUTE 92E (NEW)
CTY:LA 160830N1064130E INT:FCV HA W
UTM:48QXC808825

STA:OPR

RMK:A NEW SEGMENT OF BYPASS ROAD PARALLELING A PORTION OF ROUTE
92E EXTENDS NORTH FROM A PREVIOUSLY EXISTING BYPASS AT 16-08-30N
106-41-30E (UTM XC808852) TO XC804903 WHERE IT TURNS WNW, FORDS
THE SE LA MANG (RIVER), AND JOINS AN UNNUMBERED ROAD AT 16-12-05N
106-39-30E (XC772917).

MPR:AMS SERIES L7015, SHEET 6341-III
EOM
GP-1

C O N F I D E N T I A L

DISTRIBUTION		
CG	OFFICE	PI
3	LALE	
3	SEC. SEC.	
	ASST/AD	25X1
	SECUR.	
	INFO	
	ASST/OC	
	AD	
	REPRO	
	AID	25X1
	IEG	25X1
3	IEG/OD	
II.	SCIEN	
	WEST	
4	EAST	
	M&S	
	IEG/PHD	
5	IAS	
	DIA-XIA	
6	SPAD	25X1
7	DIA-AP	
		25X1
	CMX	


ADVANCE CY
SANITIZED
WITH TEXT

25X1

25X1

25X1

END OF MESSAGE



GROUP 1
Excluded from automatic
downgrading and
declassification

25X1