

TOP SECRET RUFF


PRIORITY 1

OUT62191

1967 JUN 7 02 00Z

P 070142Z  
FM NPIC  
TO DIRNSA  
CNO

25X1



DISTRIBUTION		
Cy No.	Office	Action
2	Office	
2	Ops	
	SEC BR	
	TDS	
3	CSD	✓
	IPD	
	PD	
	PSD	
	PSD-ICB	
	TID	
4	IAD	
5	PAG	
	DIA/XX-4	
6	SPAD	
	NSA-LO	
7	DIA-AP	

Advance copy  
Sanitized

- OPCEN
- STATE/RCI
- CINCLANTFLT
- CINCPACFLT
- CINCUSNAVEUR
- LANTINTCEN
- FICPAC
- COMNAVFORJAPAN
- COMSECONDFLT
- YDHAVQC/CINCEUR
- YSHKLR/USARPAC
- AFSSO PACAF
- AFSSO ACIC
- AFSSO FTD
- AFSSO AFSC
- AFSSO BSD
- AFSSO ESD
- AFSSO SSD
- AFSSO USAF
- AFSSO USAFE
- USAFSS
- INFO FICEUR
- ZEM

TOP SECRET RUFF



CITE NPIC 0855.


25X1

A PROBABLE LONG RANGE SAM LAUNCH COMPLEX (PLRS) HAS BEEN IDENTIFIED ON MISSION 1041-2, MAY 1967, AT 55-23N 61-49E, APPROXIMATELY 20 NM NORTHEAST OF CHELYABINSK, USSR. THE COMPLEX IS IN AN EARLY STAGE OF CONSTRUCTION.

THE COMPLEX IS ORIENTED IN A NORTHWESTERLY DIRECTION AND CONSISTS OF THREE LAUNCH SITES, A TRACKING/GUIDANCE FACILITY, A MISSILE-HANDLING FACILITY, AND A SUPPORT AREA ALL UNDER CONSTRUCTION. THE COMPLEX IS

25X1

TOP SECRET RUFF




GROUP 1  
Excluded from automatic  
downgrading and  
declassification


SIMILAR IN CONFIGURATION TO THE PLRS COMPLEXES AT PERESLAVL ZALESSKIY AND KHABAROVSK, USSR.

THE NEAREST PLRS COMPLEX IS LOCATED AT SVERDLOVSK, 105 NM NORTH NORTHWEST OF THIS COMPLEX.

GROUND SUPPORT EQUIPMENT (LAUNCHERS, DOLLIES, AND ENGAGEMENT RADARS) PROBABLY INTENDED FOR THIS COMPLEX HAD PREVIOUSLY BEEN IDENTIFIED ON

 IN THE CHELYABINSK SAM SUPPORT FACILITY LOCATED AT 55-04N 61-22E APPROXIMATELY 25NM SOUTHWEST OF THE COMPLEX. 25X1

REVIEW OF EARLIER PHOTOGRAPHIC COVERAGE REVEALS THAT THE COMPLEX



MAP REF:

DIA SERIES 200, SHEET 0164-3HL

GP-1

T O P S E C R E T R U F F

END OF MESSAGE