

25X1



OUT61912

P 040039Z MAY 67
FM NPIC WASH DC
TO AIG NINE SEVEN SIX
RUEPJS/DIA PRODCEN
RUEPJS/NIC

1967 MAY 4 01 13Z

4 MAY 1967

BT

C O N F I D E N T I A L

DISTRIBUTION		Office	Act
1	File		
2	OS		25X1
	SEC BR		
	TOS		
3	OPD		
4	IO		
	IO		
	INMCS		
5	IO		
6	FIG		
7	LA 110-4		
	SEC		
	INMCS		
	INMCS		

CITE NPIC 0577.

CPIR:NPIC SER:F00256TH MSN:T00817 09APR67H

DAY PHOTO. CAMERA ON/OFF TIMES UNK. AMS SERIES L7015,
SHEETS 6438 IV, 6439 III, 6340 I, II, 1ST ED.

PART I. SIGNIFICANT PHOTO INTERPRETATIONS

B. NEW TARGETS AND SIGNIFICANT CHANGES

ITM01:TRUCK PARK (NEW) SGM:96E CTY:LA 150055N1071325E

DES:A TRUCK PARK IS LOCATED EAST OF ROUTE 96 AT 150055N
1071325E. A SINGLE PARKING LANE EXTENDS FROM THE ROAD AT
UTM YB390610.


Source copy
Sanitized
Seen by
D/D-E/D-S/A
5-4-67



25X1

ITM02:PROBABLE SUPPORT AREA SGM:96E CTY:LA 150000N1070950E

DES:A PROBABLE SUPPORT AREA IS LOCATED WEST OF ROUTE 96 AT
150000N 1070950E IN A STREAM VALLEY GENERALLY BOUNDED BY
UTM YB331557, YB310613, YB320618, AND YB350564. ROW CROPS



25X1
Excluded from automatic
downgrading and
declassification

ARE LOCATED AT YB344563, YB329595, AND YB324599. THE VILLAGE AT YB318612 APPEARS TO HAVE BEEN ABANDONED BUT IS PARTIALLY MAINTAINED. AT LEAST 20 OTHER BUILDINGS, SOME PARTIALLY CONCEALED, ARE DISPERSED WITHIN THE AREA. ACTIVE PERSONNEL TRAILS SERVE THE AREA FROM ROUTE 96.

1

25X1

ITM03:TRUCK PARK (NEW) SGM:96A CTY:LA 154925N1064950E

DES:A TRUCK PARK IS LOCATED NORTH OF ROUTE 96 AT 154925N 1064950E. THE PARK IS COMPRISED OF AN ARC-SHAPED PARKING LANE AND A SINGLE PARKING LANE WHICH EXTENDS NW FROM THE ROAD AT XC962501 WHICH FORMS A LOOP AROUND UTM XC960503.

25X1

ITM04:REACTIVATED REST AND REFUEL SGM:96A CTY:LA 155005N1064920E

DES:A REACTIVATED REST AND REFUEL FACILITY IS LOCATED EAST OF ROUTE 96 AT 155005N 1064920E. A SINGLE PARKING LANE EXTENDS APPROXIMATELY 300 YARDS FROM UTM XC951513. TRAILS EXTEND FROM THIS POINT TO A POSSIBLE BIVOUAC AREA AT XC960513.

1

25X1

ITM05:REACTIVATED TRUCK PARK SGM:96A CTY:LA 155015N1064910E

-3-

DES:A REACTIVATED TRUCK PARK IS LOCATED WEST OF ROUTE 96 AT 155015N 1064910E. A SINGLE PARKING LANE EXTENDS APPROXIMATELY 200 YARDS WEST FROM THE ROAD AT XC949515. ADDITIONAL NEW PARKING LANES ARE LOCATED ACROSS ROUTE 96 AT XC949517.



25X1

ITM06:SUSPECT MILITARY CAMP (NEW) SGM:96E CTY:LA 150150N1071330E

DES:A SUSPECT MILITARY CAMP IS LOCATED NORTH OF ROUTE 96 AT 150150N 1071330E IN AN AREA BOUNDED BY UTM YB388636, YB396633, YB402620, YB394617, AND YB381629. VEHICLE TRACKS EXTEND FROM THE ROAD AT YB380619 AND YB388618. THE AREA CONTAINS EXTENSIVE PERSONNEL TRAILS, AT LEAST 2 FOOT BRIDGES, NUMEROUS SUSPECT BUILDINGS, AND GROUND SCARRING, ALL UNDER DENSE TREE CANOPY.

1



25X1

ITM07:TRUCK PARK (NEW) SGM:96E CTY:LA 145850N1071240E

DES:A TRUCK PARK IS LOCATED WEST OF ROUTE 96 AT 145850N 1071240E. VEHICLE TRACKS EXTENDS APPROXIMATELY 300 YARDS WEST FROM THE ROAD AT UTM YB378572, TO A CLEARED AREA IN THE DENSE FOREST.

GFW:1 PROBABLE TRUCK.

1
25X1



ITM08:REACTIVATED TRUCK PARK SGM:96B CTY:LA 153055N1065615E


DES:A REACTIVATED TRUCK PARK IS LOCATED WEST OF ROUTE 96 AT 153055N 1065615E. A SINGLE PARKING LANE EXTENDS FROM THE ROAD AT UTM YC079161, AND CONTINUES ALONG A HILLCREST TO TERMINATE IN THE VICINITY OF A STREAM BANK UNDER A HEAVY TREE CANOPY. ONE POSSIBLE BUILDING IS OBSERVED IN THE AREA.



25X1

ITM09:REACTIVATED TRUCK PARK SGM:96A CTY:LA 154340N1065145E

DES:A REACTIVATED TRUCK PARK IS LOCATED EAST OF ROUTE 96 AT 154340N 1065145E. A SINGLE PARKING LANE EXTENDS SOUTH 200 YARDS FROM THE ROAD AT UTM XC994396, THEN TURNS NE 150 YARDS.



25X1

ITM10:TRUCK PARK (NEW) SGM:96B CTY:LA 153630N1065345E

DES:A TRUCK PARK IS LOCATED WEST OF ROUTE 96 AT 153630N 1065345E. VEHICLE PULL-OFFS ARE ADJACENT TO THE ROAD AT YC031263 AND A SINGLE PARKING LANE EXTENDS WEST INTO A RAMP FROM THE ROAD AT UTM YC032265.

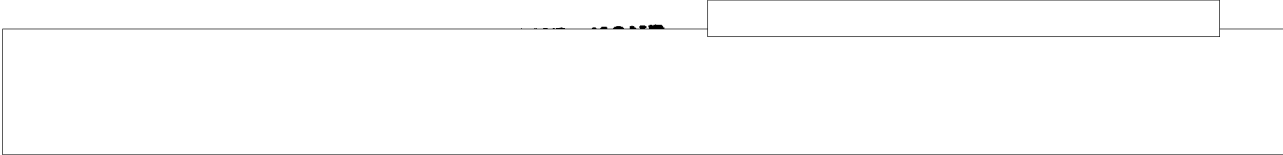
1

-5-



25X1

ITM11:PROBABLE TRUCK PARK (NEW) SGM:96B CTY:LA 154320N1065135E
DES:A PROBABLE TRUCK PARK IS LOCATED EAST OF ROUTE 96 AT
154320N 1065135E. A SINGLE PROBABLE PARKING LANE UNDER
A DENSE TREE CANOPY EXTENDS GENERALLY SOUTH APPROXIMATELY
200 YARDS FROM THE ROAD AT UTM XC999239. A PERSONNEL TRAIL
ALSO CONNECTS THE AREA TO ROUTE 96.



1
25X1
25X1

ITM12:REACTIVATED TRUCK PARK SGM:96A CTY:LA 154750N1065010E
DES:A REACTIVATED TRUCK PARK IS LOCATED EAST OF ROUTE 96 AT
154750N 1065010E. A SINGLE PARKING LANE EXTENDS EAST FROM
UTM XC964470, THEN TURNS NORTH TO FORM A LOOP AROUND
XC966474. A NEW PARKING LANE EXTENDS WEST APPROXIMATELY
200 YARDS FROM THE ROAD AT XC963470.



25X1

ITM13:PROBABLE SUPPORT AREA (NEW) SGM:96A CTY:LA 154725N1065055E
DES:A PROBABLE SUPPORT AREA IS LOCATED EAST OF ROUTE 96 AT
154725N 1065055E. A TRAIL EXTENDS EAST FROM ROUTE 96 AT
UTM XC967463, FOLLOWS THE LAND CONTOUR, PAST AN ABANDONED
VILLAGE AT XC972468, AND TERMINATES IN A RAVINE AT XC979466,
WHERE ROW CROPPING AND 1 HUT ARE LOCATED. ADDITIONAL ROW

1

-6-

CROPPING IS LOCATED AT XC975470. TWO PARTIALLY CONCEALED HUTS ARE ALSO OBSERVED IN THE IMMEDIATE AREA.

25X1

ITM14:PROBABLE SUPPORT AREA (NEW) SGM:96A CTY:LA 154645N1064900E
DES:A PROBABLE SUPPORT AREA IS LOCATED WEST OF ROUTE 96 AT
154645N1064900E BOUNDED BY UTM XC938462, XC947462, XC957452,
XC955438, AND XC933447. TWENTY-ONE HUTS ARE WIDELY DISPERSED
WITHIN THE AREA SERVED BY ACTIVE TRAILS FROM ROUTE 96.
GROUND SCARRING AND HEAVY TRACKING IS OBSERVED IN RAVINES
AND A POSSIBLE OBSERVATION POST:DEFENSE POSITION IS LOCATED
ATOP A HILL AT XC941450.

25X1

ITM15:TRUCK PARK (NEW) SGM:96A CTY:LA 154655N1064955E
DES:A TRUCK PARK IS LOCATED ALONG ROUTE 96 AT 154655N
1064955E (UTM XC962456) CONSISTING OF SHORT PULL-OFF-TYPE
PARKING LANES EXTENDING TO EITHER SIDE OF THE ROAD.

1

ITM16:TRUCK PARK (NEW) SGM:96A CTY:LA 154555N1064935E
DES:A TRUCK PARK IS OBSERVED EAST OF ROUTE 96 AT 154555N

25X1

- 7 -

935E. AN ARC-SHAPED PARKING LANE JOINS THE ROAD AT
XC955437 AND XC956435. A SHORT PULL-OFF EXTENDS FROM THE
PARKING LANE AT XC957436.



25X1
█

PART II. OTHER PHOTO INTERPRETATIONS

GP-1

C O N F I D E N T I A L



25X1

-END OF MESSAGE-

S/C NOTE: ALSO PASSED SAIG INFO DIR VETN UDOR CLAR CITE NPIC 0577

1