



PHOTO NO: Approved For Release 2000/04/25 : CIA-RDP78-05867A000623510048-8

LOT NO: 10

MAP REFERENCE: 10

LATITUDE: 15

LONGITUDE: 40

COUNTRY: FRANCE

PROVINCE: Wm 254B

AREA NO	SUBJECT	SUBJECT	SUBJECT	SUBJECT	SUBJECT	SUBJECT	SUBJECT	SUBJECT
	5		10		15		20	
	25		30		35		40	
	45		50					
	SAINT-ETIENNE-DE-FUR							
	R&AC POLITICAL GRAT							
	FIT							

8

25X1C

DATE OF PHOTO	TYPE	QUALITY	CLASS	NO. OF CARDS
28 Feb 73				

CLASSIFICATION: Approved For Release 2000/04/25 : CIA-RDP78-05867A000623510048-8

CAPTIONED BY: [Redacted]

1339737 LOT NO G 330-73 MAP REFERENCE LATITUDE LONGITUDE  
 Approved For Release 2000/04/25 : CIA-RDP78-06867A000623310016-6

AREA NO	SUBJECT	SUBJECT	SUBJECT	SUBJECT	SUBJECT	SUBJECT	SUBJECT	SUBJECT	SUBJECT
	3		10		15				20
	25		30		35				40
	45		50						
MILANO WORKERS STRIKE FOR NEW REFORMS AND SUPPORT OF UNDERWAY TRADE UNION FIGHTS									

8

25X1C

DATE OF PHOTO	TYPE	QUALITY	CLASS	NO. OF CARDS
27 Feb 73				

CLASSIFICATION *CONFIDENTIAL* CAPTIONED BY *AC*  
 Approved For Release 2000/04/25 : CIA-RDP

Approved For Release 2000/04/25 : CIA-RDP78-05867A000623310016-8

Next 2 Page(s) In Document Exempt

Approved For Release 2000/04/25 : CIA-RDP78-05867A000623310016-8

PHOTO NO. *733974* LOT NO. MAP REFERENCE LATTITUDE LONGITUDE  
 Approved For Release 2000/04/25 : CIA-RDP78-05867A000623310016-8

COUNTRY *FRANCE* PROVINCE *WAC 230D*

AREA NO	SUBJECT	SUBJECT	SUBJECT	SUBJECT	SUBJECT	SUBJECT	SUBJECT	SUBJECT
	5		10		15		20	
	25		30		35		40	
	45		50					

*PARIS* *PARIS* *BENGLER* *BEC*  
*TION* *OF* *ORLY* *AIRPORT*  
*DURING* *AIR* *CONTROLLERS*  
*STRIKE*

*P. 31*

25X1C

DATE OF PHOTO	TYPE	QUALITY	CLASS	NO. OF CARDS
<i>20 Feb 73</i>				

CLASSIFICATION CAPTIONED BY  
 Approved For Release 2000/04/25 : CIA-RDP78-05867A000623310016-8  
 PHOTO ANALYSIS REPORT

Approved For Release 2000/04/25 : CIA-RDP78-05867A000623310016-8

COUNTRY: FRANCE PREVIOUS: WAC 230D

AREA NO	SUBJECT	SUBJECT	SUBJECT	SUBJECT	SUBJECT	SUBJECT	SUBJECT	SUBJECT	
	5		10		15		20		
	LE HAURE		OCEANOGRAPH						
	25		30		35		40		
	MIC RESEARCH		VEEBER						
	45		50	MARION DUFRESNE					

4.30

25X1C

DATE OF PHOTO	TYPE	QUALITY	CLASS	NO. OF CARDS
2 FEB 73				

CLASSIFICATION: Approved For Release 2000/04/25 : CIA-RDP78-

PHOTO ANALYSIS REPORT



Approved For Release 2000/04/25 : CIA-RDP78-05867A000623310016-8

COUNTRY: TANZANIA PROVINCE:


AREA NO	SUBJECT	SUBJECT	SUBJECT	SUBJECT	SUBJECT	SUBJECT	SUBJECT	SUBJECT
	M	L	I	M	B	A	T	O
	M	A	R	U	M	B	A	K
	S	E	C	T	I	O	N	O
	R	U	A	H	A	B	R	I

(08 48 5-35 49E)

(08 57 5 34 52 E)

27

DATE OF PHOTO	TYPE	QUALITY	CLASS	NO. OF CARDS
SEP 1972				




Approved For Release 2000/04/25 : CIA-RDP78-05867A000623310016-8



COUNTRY <b>TANZANIA</b>		PROVINCE						
AREA NO	SUBJECT	SUBJECT	SUBJECT	SUBJECT	SUBJECT	SUBJECT	SUBJECT	SUBJECT
	M L I M B A	T O	10	M A K U M B A K	15	A K	20	
	S E C T I O N	25	30	T A N Z A M	35	R R	40	
	R U A H A	45	50	B R I D G E				(085753458E)
								(08485-3549E)

27	DATE OF PHOTO	TYPE	QUALITY	CLASS	NO. OF CARDS
	SEPT 1972				





Approved For Release 2000/04/25 : CIA-RDP78-05867A000623310016-8

COUNTRY	TANZANIA							
AREA NO	SUBJECT	SUBJECT	SUBJECT	SUBJECT	SUBJECT	SUBJECT	SUBJECT	SUBJECT
	M L I M B A	T O	M A K U M B A K O					
	S E C T I O N	O F	T A N Z A M B I A					
	W E S T E R N							

(08485-3549E)

(08515-3450E)

CONCRETING CUT-AWAY MOUNTAIN SIDE

25X1A

27	DATE OF PHOTO	TYPE	QUALITY	CLASS	NO. OF COPIES
	SEPT 19 72				

Approved For Release 2000/04/25 : CIA-RDP78-05867A000623310016-8



PHOTO NO. Approved For Release 2000/04/25 : CIA-RDP78-05867A000623310016-8

COUNTRY TANZANIA PROVINCE

AREA NO	SUBJECT	SUBJECT	SUBJECT	SUBJECT	SUBJECT	SUBJECT	SUBJECT	SUBJECT
	5		10		15		20	
	25		30		35		40	
	45		50					

M L I M B A T O M A K U M B A K O  
S E C T I O N O F T A N Z A N I A M A K E

(DEUR 5 30440)

CONCRETE CUT AWAY MOUNTAIN SIDE

27					25X1A
DATE OF PHOTO	TYPE	QUALITY	CLASS	NO. OF CARDS	
SEPT 19 72					

CLASSIFICATION Approved For Release 2000/04/25 : CIA-RDP78-05867A000623310016-8

MICRO NO. 10750  
 DATE 1972  
 MAP REFERENCE  
 LATITUDE  
 LONGITUDE  
 Approved For Release 2000/04/25 : CIA-RDP78-05867A000623310016-8

AREA NO	SUBJECT	SUBJECT	SUBJECT	SUBJECT	SUBJECT	SUBJECT	SUBJECT	SUBJECT
	5		10		15		20	
	25		30		35		40	
	45		50					

(W... 470)  
 COPIES CUT AWAY FROM AIR FILE

DATE OF PHOTO	TYPE	QUALITY	CLASS	NO. OF CARDS
3004 1972				

CLASSIFICATION  
 CAPTIONED BY  
 Approved For Release 2000/04/25 : CIA-RDP78-05867A000623310016-8  
 PHOTO ANALYSIS REPORT

PHOTO NO: Approved For Release 2000/04/25 : CIA-RDP78-05867A000623310016-8

COUNTRY: TANZANIA PROVINCE:

AREA NO: SUBJECT: SUBJECT: SUBJECT: SUBJECT: SUBJECT: SUBJECT: SUBJECT: SUBJECT:

MLIMBA TO MARKUMBAKO

SECTION OF TANZANIA

UC HINDILE (08575-3450E)

(08485-3549E)

CONCRETING CUT-AWAY MOUNTAIN SIDE

27 25X1A

DATE OF PHOTO	TYPE	QUALITY	CLASS	NO. OF CARDS
SEP 7 1972				


CLASSIFICATION: Approved For Release 2000/04/25 : CIA-RDP78-05867A000623310016-8

PHOTO ANALYSIS REPORT

Approved For Release 2000/04/25 : CIA-RDP78-05867A000623310016-8

COUNTRY		PROVINCE		MAP REFERENCE		LATITUDE		ELEVATION	
TANZANIA									
AREA NO	SUBJECT	SUBJECT	SUBJECT	SUBJECT	SUBJECT	SUBJECT	SUBJECT	SUBJECT	SUBJECT
	5		10		15		20		
	MALIMBA	TU	MAKUMBA						
	25		30		35		40		
	SECTION		TANZANIA						
	45		50						
	TUNNEL		13.						(08575-34006)
(08485-35076)									

27	DATE OF PHOTO	TYPE	QUALITY	CLASS	NO. OF CARDS
	SEP 19 12				



Approved For Release 2000/04/25 : CIA-RDP78-05867A000623310016-8



PHOTO NO. 1339753 LOT NO. 2000/04/25 MAP REFERENCE LATITUDE LONGITUDE  
 Approved For Release 2000/04/25 : CIA-RDP78-05867A000623310016-8

COUNTRY TANZANIA PROVINCE

AREA NO	SUBJECT	SUBJECT	SUBJECT	SUBJECT	SUBJECT	SUBJECT	SUBJECT	SUBJECT
	M L I M B A	T O	10	M A K U M B A K O	15			20
	S E C T I O N	25	30	O F	T A N Z A M B A	35		40
	B R I D G E	45	50	#	25			(08515-3450E)

(08485-3544E)

27

25X1A

DATE OF PHOTO	TYPE	QUALITY	CLASS	NO. OF CARDS
SEPT 1972				

CLASSIFICATION Approved For Release 2000/04/25 : CIA-RDP78-05867A000623310016-8



PHOTO NO. **Approved For Release 2000/04/25** LOT NO. **2000/04/25** MAP REFERENCE **CIA-RDP78-05867A000623310016-8** LATITUDE LONGITUDE

COUNTRY **TANZANIA** PROVINCE

AREA NO	SUBJECT	SUBJECT	SUBJECT	SUBJECT	SUBJECT	SUBJECT	SUBJECT	SUBJECT	SUBJECT
	MALIMBA	T	10	MAKUMBA	15	K	20		
	SECTION		30	TANZAM	35	AK	40		
	BIRDGE		50	#	25				(08575-31500)

(08485-35440)

27

25X1A

DATE OF PHOTO	TYPE	QUALITY	CLASS	NO. OF CARDS
SEPT 1972				

CLASSIFICATION **SECRET** CAPTIONED BY **[Signature]** **Approved For Release 2000/04/25** **CIA-RDP78-05867A000623310016-8**



PHOTO NO: Approved For Release 2000/04/25 : CIA-RDP78-05867A000623310016-8

COUNTRY: TANZANIA PROVINCE:

AREA NO: SUBJECT: MILIMBA TO MAKUMBAKO SECTION OF TANZANIA TRACK LAYING NEAR IRINGA

(08 483-3549E)

(08 515-31179)

27

25X1A

Table with columns: DATE OF PHOTO (SEPT 1972), TYPE, QUALITY, CLASS, NO. OF CARDS

CLASSIFICATION: SECRET/NOFORN Approved For Release 2000/04/25 : CIA-RDP78-05867A000623310016-8

Approved For Release 2000/04/25 : CIA-RDP78-05867A000623310016-8

67-0287-173

COUNTRY: TANZANIA

PROVINCE:

AREA NO	SUBJECT	SUBJECT	SUBJECT	SUBJECT	SUBJECT	SUBJECT	SUBJECT	SUBJECT
	5		10		15		20	
MLIMBA		TO		MAKUMBAKO				
SECTION	25		30		35		40	
TRACK	45		50					

(08 48S-3549E) (08 51S-31179E)

27

25X1A

DATE OF PHOTO	TYPE	QUALITY	CLASS	NO. OF CARDS
Sept 1972				

CLASSIFICATION: Approved For Release 2000/04/25 : CIA-RDP78-05867A000623310016-8

CAPTIONED BY:

PHOTO ANALYSIS REPORT

Approved For Release 2000/04/25 : CIA-RDP78-05867A000623310016-8

COUNTRY: TANTANIA PROVINCE:

AREA NO	SUBJECT	SUBJECT	SUBJECT	SUBJECT	SUBJECT	SUBJECT	SUBJECT	SUBJECT
	M L I M B A	T O		M A K U M B A K O				
	S E C T I O N		O F	T A N Z A M				
	T R A C K		L A Y I N G	N E A R				

(08 483-3544E)

(08 515-3117B)

27

25X1A

DATE OF PHOTO	TYPE	QUALITY	CLASS	NO. OF CARDS
SEP 7 1972				

Approved For Release 2000/04/25 : CIA-RDP78-05867A000623310016-8





Approved For Release 2000/04/25 : CIA-RDP78-05867A000623310016-8  
REGIB

Next 2 Page(s) In Document Exempt

Approved For Release 2000/04/25 : CIA-RDP78-05867A000623310016-8

Approved For Release 2000/04/25 : CIA-RDP78-05867A000623310016-8

LOT NO: 0900104135

MAP REFERENCE: CIA-RDP78-05867A000623310016-8

COUNTRY: TANZANIA

PROVINCE:

AREA NO	SUBJECT	SUBJECT	SUBJECT	SUBJECT	SUBJECT	SUBJECT	SUBJECT	SUBJECT
	5	10	15	20	25	30	35	40
	M L I M B A T O M A K U M B A K A							
	S E C T I O N O F T A N Z A M R . R .							
	W O R K E R S A T B R I D G E # 2 5							

(08'KFS-3549E)

(08'575-3450E)

27

25X1A

DATE OF PHOTO	TYPE	QUALITY	CLASS	NO. OF CARDS
SEP 1993				

Approved For Release 2000/04/25 : CIA-RDP78-05867A000623310016-8

PHOTO ANALYSIS REPORT

PHOTO NO. [ ] LOT NO. [ ] MAP REFERENCE [ ] LATITUDE [ ] LONGITUDE [ ]  
 Approved For Release 2000/04/25 : CIA-RDP78-05867A000623310016-8

COUNTRY **TANZANIA** PROVINCE [ ]

AREA NO	SUBJECT	SUBJECT	SUBJECT	SUBJECT	SUBJECT	SUBJECT	SUBJECT	SUBJECT
	M L I M B A	T O	M A K U M B A K A					
	S E C T I O N	O F	T A N Z A M B A					
	U / I	S T A T I O N						

(08'KFS-3549E)

(08515-3450E)

27

25X1A

DATE OF PHOTO	TYPE	QUALITY	CLASS	NO. OF CARDS
SEP 7 1993				

CLASSIFICATION **SECRET/NFO/CD** CAPTIONED BY [ ]  
 Approved For Release 2000/04/25 : CIA-RDP78-05867A000623310016-8

PHOTO NO	LOT NO	MAP REFERENCE	LATITUDE	LONGITUDE
Approved For Release 2000/04/25 : CIA-RDP78-05867A000623310016-8				
COUNTRY	PROVINCE			
TANZANIA				
AREA NO	SUBJECT	SUBJECT	SUBJECT	SUBJECT
	5	10	15	20
M L I M B A	T O	M A K U M B A K O		
25	30	35	40	
S E C T I O N	O F	T A N Z A M	R. R.	
45	50			
U / I	B A S E	C A M P.		
(08'48S-3549E)		(0857S-3452E)		
27	25X1A			
DATE OF PHOTO	TYPE	QUALITY	CLASS	NO. OF CARDS
SEPT 1973				
CLASSIFICATION	CAPTIONED BY			
Approved For Release 2000/04/25 : CIA-RDP78-05867A000623310016-8				
PHOTO ANALYSIS REPORT				

PHOTO NO. LOT NO. MAP REFERENCE LATITUDE LONGITUDE  
 Approved For Release 2000/04/25 : CIA-RDP78-05867A000623310016-8

COUNTRY TANGANYIKA PROVINCE

AREA NO	SUBJECT	SUBJECT	SUBJECT	SUBJECT	SUBJECT	SUBJECT	SUBJECT	SUBJECT
	M	L	i	M	B	A	T	O
	S	E	C	T	I	O	N	O
	F	T	A	N	Z	A	M	R.K.

(08 URS-3549E) (08515-3450E)

27 25X1A

DATE OF PHOTO	TYPE	QUALITY	CLASS	NO. OF CARDS	SC
SEPT 1973					

CLASSIFICATION *SECRET* CAPTIONED BY *18*  
 Approved For Release 2000/04/25 : CIA-RDP78-05867A000623310016-8

Approved For Release 2000/04/25 : CIA-RDP78-05867A000623310016-8

NO. 129768 LOT NO. 9027775 MAP REFERENCE LATTITUDE

COUNTRY **TANZANIA** PROVINCE

AREA NO	SUBJECT	SUBJECT	SUBJECT	SUBJECT	SUBJECT	SUBJECT	SUBJECT	SUBJECT	SUBJECT									
M	L	I	M	<sup>5</sup> B	A	T	O	<sup>10</sup>	M	A	K	U	M	B	A	K	<sup>15</sup> Q.	20
S	E	C	T	<sup>25</sup> I	O	N	O	<sup>30</sup> F	T	A	N	Z	A	M	/	R	R.	40
	R	V	<sup>45</sup> A	H	A	B	<sup>50</sup> R	I	D	G	E.	(085753450E)						
(08485-35K9E)																		

25X1A

27

DATE OF PHOTO	TYPE	QUALITY	CLASS	NO. OF CARDS
SEPT 1972				

Approved For Release 2000/04/25 : CIA-RDP78-05867A000623310016-8

PHOTO ANALYSIS REPORT



Approved For Release 2000/04/25 : CIA-RDP78-05867A000625310016-8

1329770 LOT NO. MAP REFERENCE LATITUDE (EASTING)

COUNTRY TANZANIA PROVINCE

AREA NO	SUBJECT	SUBJECT	SUBJECT	SUBJECT	SUBJECT	SUBJECT	SUBJECT	SUBJECT	SUBJECT
	5		10		15		20		
	25		30		35		40		
	45		50						

M A I M B A T O M A K U M B A R O

S E C T I O N D F T A N Z I M B A W

R U D I A B A I G E (08573 2400)

(08475-25475)

25X1A

27

DATE OF PHOTO	TYPE	QUALITY	CLASS	NO. OF CARDS
SEP 472				

Approved For Release 2000/04/25 : CIA-RDP78-05867A000625310016-8

PHOTO ANALYSIS REPORT



Approved For Release 2000/04/25 : CIA-RDP78-05867A000623310016-8

COUNTRY  
TANZANIA

PROVINCE

AREA NO	SUBJECT	SUBJECT	SUBJECT	SUBJECT	SUBJECT	SUBJECT	SUBJECT	SUBJECT
	M L I M B A	T O		M A K U M B A K O				
	S E C T I O N	O F		T A N Z A M B A				
	B R I D G E							
	(08485-3549E)							(08515-3450E)

27

25X1A

DATE OF PHOTO	TYPE	QUALITY	CLASS	NO. OF CARDS
SEPT 1972				

CLASSIFICATION  
SECRET/NOFORN

CAPTIONED BY

Approved For Release 2000/04/25 : CIA-RDP78-05867A000623310016-8

FORM 174 OBSOLETE PREVIOUS EDITIONS

PHOTO ANALYSIS REPORT

Approved For Release 2000/04/25 : CIA-RDP78-05867A000623310016-8

COUNTRY	TANZANIA						
AREA NO	SUBJECT	SUBJECT	SUBJECT	SUBJECT	SUBJECT	SUBJECT	SUBJECT
	10	20	30	40	50	60	70
	MAKUMBAKO						
	SECTION	OF	TANZANIA				
	TUMINGI						
	(08485-3549E)						

(08515-3450E)

25X1A

DATE OF PHOTO	TYPE	QUALITY	CLASS	NO. OF CARDS
27 SEPT 1972				

Approved For Release 2000/04/25 : CIA-RDP78-05867A000623310016-8

PHOTO ANALYSIS REPORT

Approved For Release 2000/04/25 : CIA-RDP78-05867A000623310016-8

COUNTRY	TANZANIA						
AREA NO	SUBJECT	SUBJECT	SUBJECT	SUBJECT	SUBJECT	SUBJECT	SUBJECT
	M L I M B A	T O		M A K U M B A K O			
	S E C T I O N	O F		T A N Z A M			R R
	T U N N E L						(08515-3150E)
							(08485-3549E)

27					
DATE OF PHOTO	TYPE	QUALITY	CLASS	NO. OF CARDS	
SEPT 1972					

25X1A

Approved For Release 2000/04/25 : CIA-RDP78-05867A000623310016-8

PHOTO ANALYSIS REPORT

Approved For Release 2000/04/25 : CIA-RDP78-05867A000623310016-8

COUNTRY	TANZANIA								PROVINCE
AREA NO	SUBJECT	SUBJECT	SUBJECT	SUBJECT	SUBJECT	SUBJECT	SUBJECT	SUBJECT	
	5	10	15	20	25	30	35	40	
	M L I M B A	T O	M A K U M B A K O						
	25	30	35	40					
	S E C T I O N	O F	T A N Z A M	K R					
	45	50							
	U C H I N D I L E	B R I D G E	(OR 515-3150E)						

(OR 483-3549E) <sup>is</sup> WHERE MT. CUT-AWAY.

25X1A

DATE OF PHOTO	TYPE	QUALITY	CLASS	NO. OF CARDS
SEPT 1972				

Approved For Release 2000/04/25 : CIA-RDP78-05867A000623310016-8

PHOTO ANALYSIS REPORT

Approved For Release 2000/04/25 : CIA-RDP78-05867A000623310016-8

AREA (A1)	SUBJECT	SUBJECT	SUBJECT	SUBJECT	SUBJECT	SUBJECT	SUBJECT	SUBJECT
	M L I M B A	T O		M A K U M B A K O,				
	S E C T I O N	O F		T A N Z A M				
	U C H I N D I L E			BRIDGE				
	(OR 485-3549E)							(OR 515-3650E)

WHERE<sup>15</sup> MT. CUT-AWAY.

27

25X1A

DATE OF PHOTO	TYPE	QUALITY	CLASS	NO. OF CARDS
SEPT 1972				

Approved For Release 2000/04/25 : CIA-RDP78-05867A000623310016-8

COUNTRY		PROVINCE		MAP REFERENCE		LATITUDE		LONGITUDE	
TANZANIA									
AREA NO	SUBJECT	SUBJECT	SUBJECT	SUBJECT	SUBJECT	SUBJECT	SUBJECT	SUBJECT	SUBJECT
	MLIMBA	TO	MAKUMBAKO						
	SECTION	OF	TANZANIA						
	WCHINDILE								
	(08485-3549E)								(08515-3450E)
(CONCRETING, CUT-AWAY MOUNTAIN SIDE)									

27					25X1A
DATE OF PHOTO	TYPE	QUALITY	CLASS	NO. OF CARDS	
SEP-7 1972					
CLASSIFICATION				CAPTIONED BY	

Approved For Release 2000/04/25 : CIA-RDP78-05867A000623310016-8

Approved For Release 2000/04/25 : CIA-RDP78-05867A000623310016-8

COUNTRY	TANZANIA						
AREA NO	SUBJECT	SUBJECT	SUBJECT	SUBJECT	SUBJECT	SUBJECT	SUBJECT
	M L I M B A	T O	M A K U M B A K O				
	S E C T I O N	O F	T A N Z A N I A				
	W E S T I N D I A N						

(08485-3549E)

CONCRETING CUT-AWAY MOUNTAIN SIDE

25X1A

27	DATE OF PHOTO	TYPE	QUALITY	CLASS	NO. OF CARDS
	SEPT 1972				

Approved For Release 2000/04/25 : CIA-RDP78-05867A000623310016-8

PHOTO ANALYSIS REPORT

PHOTO NO. Approved For Release 2000/04/25 : CIA-RDP78-05867A000623310016-8

COUNTRY TANZANIA PROVINCE

AREA NO	SUBJECT	SUBJECT	SUBJECT	SUBJECT	SUBJECT	SUBJECT	SUBJECT	SUBJECT
	5	10	15	20				
	25	30	35	40				
	45	50						

MLIMBA T O MAKUMBAKO  
SECTION OF TANZAM RR  
UCHINDILE (08515-3450E)

(08485-3549E)

27

25X1A

DATE OF PHOTO	TYPE	QUALITY	CLASS	NO. OF CARDS
SEPT 1972				



Approved For Release 2000/04/25 : CIA-RDP78-05867A000623310016-8

COUNTRY	TANZANIA						
AREA NO	SUBJECT	SUBJECT	SUBJECT	SUBJECT	SUBJECT	SUBJECT	SUBJECT
	MLIMBA	T	10	MAKUMBAKO	15		20
	SECT	25	30	TANZANIA	35		40
	UCHINDILE	45	50				

(08485-3549E)

(08515-3450E)

25X1A

27	DATE OF PHOTO	TYPE	QUALITY	CLASS	NO. OF CARDS
	SEPT 1972				

Approved For Release 2000/04/25 : CIA-RDP78-05867A000623310016-8

PHOTO ANALYSIS REPORT

Approved For Release 2000/04/25 : CIA-RDP78-05867A000623310016-8

COUNTRY		PROVINCE		MAP REFERENCE		LATITUDE	
TANZANIA							
AREA NO	SUBJECT	SUBJECT	SUBJECT	SUBJECT	SUBJECT	SUBJECT	SUBJECT
	5	10	15	20	25	30	35
MLIMBA	T	O	MAKUMBAKO				
SECT	25	30	TANZANIA	40			
U	45	50	CHINDILE				
(08485-3549E)				(08515-3450E)			
CONCRETE CUT-AWAY MOUNTAIN SIDE							
25X1A							
DATE OF PHOTO		TYPE	QUALITY	CLASS	NO. OF CARDS	SC	
27 SEPT 1972						[REDACTED]	
CAPTIONED BY							
Approved For Release 2000/04/25 : CIA-RDP78-05867A000623310016-8							

PHOTO ANALYSIS REPORT

Approved For Release 2000/04/25 : CIA-RDP78-05867A000623810016-8

COUNTRY	TANZANIA						PROVINCE	
AREA NO	SUBJECT	SUBJECT	SUBJECT	SUBJECT	SUBJECT	SUBJECT	SUBJECT	
	3	5	10	15	20	25	30	
	MLIMBA	T	MAKUMBA	MAKUMBA	MAKUMBA	MAKUMBA	MAKUMBA	
	SECTION	OF	TANZANIA	SECTION	OF	TANZANIA	SECTION	
	40	45	50					
	UCHINDILE							

(0455-3549E)

CONCRETING CUT-AWAY MOUNTAIN SIDE

27	DATE OF PHOTO	TYPE	QUALITY	CLASS	NO. OF CARDS
	5077 1972				

Approved For Release 2000/04/25 : CIA-RDP78-05867A000623810016-8

PHOTO ANALYSIS REPORT

PHOTO NO. 155702  
 LOT NO. 2000/04/25  
 MAP REFERENCE CIA-RDP78-05867A000623310016-8  
 LATITUDE

COUNTRY TANZANIA PROVINCE

AREA NO	SUBJECT	SUBJECT	SUBJECT	SUBJECT	SUBJECT	SUBJECT	SUBJECT	SUBJECT
			10	M A R U M B U K O	15	M A R U M B U K O	20	
		25		T A N Z I A N I A	30	T A N Z I A N I A	35	40
		45		U C H I N D I E	50			

(06515-3541E)  
 (06515-3541E)  
 CONCRETING CUT-AWAY MOUNTAIN SIDE

27

DATE OF PHOTO	TYPE	QUALITY	CLASS	NO. OF CARDS
5/11/72				

25X1A

CAPTIONED BY



PHOTO NO. 1339784 LOT NO. 0264233  
 Approved For Release 2000/04/25 : CIA-RDP78-05867A000623310016-8  
 TANZANIA PROVINCE

AREA NO	SUBJECT	SUBJECT	SUBJECT	SUBJECT	SUBJECT	SUBJECT	SUBJECT	SUBJECT
	M L I M B A		T O		M A K U M B A K O			
	S E C T I O N		O F		T A N Z A N I A			
	U R H I N D I L E							
	(08485-3519E)							(08515-3450E)

CONCRETE CUT-AWAY MOUNTAINSIDE

27	25X1A			
DATE OF PHOTO	TYPE	QUALITY	CLASS	NO. OF CARDS
SEP 7 1972				
CLASSIFICATION	CAPTIONED BY			
SECRET/NFJ/KD				