

Approved For Release 1999/09/08 : CIA-RDP78-05867A000602200002-8

PHOTO NO. 1258099	G-067272				MAP REFERENCE	LATITUDE			
COUNTRY CHINA	PROVINCE				SUBJECT	SUBJECT	SUBJECT	SUBJECT	SUBJECT
AREA NO.	SUBJECT	SUBJECT	SUBJECT	SUBJECT	SUBJECT	SUBJECT	SUBJECT	SUBJECT	SUBJECT
	5	10	15	20	25	30	35	40	45
	DIE	CASTING	MACHINE						
	(STAMP	PRESSES)	AT						
	- HAI	EXHIBITION	HALL						

21C

25X1A



72

DATE OF PHOTO	TYPE	QUALITY	CLASS	NO. OF CARDS
72				
CAPTIONED BY KCB				

FX6

Approved For Release 1999/09/08 : CIA-RDP78-05867A000602200002-8

Next 4 Page(s) In Document Exempt

Approved For Release 1999/09/08 : CIA-RDP78-05867A000602200002-8







PHOTO NO  
CIA 1258108

LOT NO

MAP REFERENCE

Approved For Release 1999/06/08 : CIA-RDP78-05867A000602200002-8

COUNTRY  
INDONESIA

PROVINCE  
WAKABAD

LONGITUDE  
9518E

AREA NO	SUBJECT	SUBJECT	SUBJECT	SUBJECT	SUBJECT	SUBJECT	SUBJECT	SUBJECT	SUBJECT
	U	L	E	E	L	H	E	U	10
	C	K	A	R	E	A		P	15
									20
									30
									40

DATE OF PHOTO

TYPE

QUALITY

CLASS

NO. OF CARDS

SOURCE

Dec 70

(7, 30, C) 25X1A

CLASSIFICATION

CAPTIONED BY

Conf

FORM NO. 174 USE PREVIOUS EDITIONS

PHOTO ANALYSIS REPORT

CIA-RDP78-05867A000602200002-8

GA 11-66


PHOTO NO: *CIA 1258104* | APPROVED FOR RELEASE 1999/09/08 : CIA-RDP78-05867A000602200002-8 | MAP REFERENCE: *730* | LATITUDE: *55* | LONGITUDE: *9519E*

COUNTRY: *INDONESIA* | PROVINCE: *(WAC JAWA)*

AREA NO	SUBJECT	SUBJECT	SUBJECT	SUBJECT	SUBJECT	SUBJECT	SUBJECT	SUBJECT
			10	F	E	R	R	Y
			15					L
			20					A
			25					N
			30					D
			35					I
			40					
			45					
			50					

25X1A

*(7.30.C)*



DATE OF PHOTO	TYPE	QUALITY	CLASS	NO. OF CARDS	SOURCE C
<i>Dec 70</i>					

CLASSIFICATION: *Conf*

CAPTIONED BY: *[Signature]*

PHOTO ANALYSIS REPORT

PHOTO NO

LOT NO

MAP REFERENCE

LATITUDE

LONGITUDE

COUNTRY

Approved For Release 1999/09/08 : CIA-RDP78-05867A000602200002-8

PROVINCE

AREA NO

SUBJECT

SUBJECT

SUBJECT

SUBJECT

SUBJECT

SUBJECT

SUBJECT

SUBJECT

S	A	B	A	3	I				10	F	E	R	R	Y	15	L	A	N	D	20
N	G		A	23	A				30						35					40
				45					50											

WAC 500

9519E

25X1A

(7.30.C)

DATE OF PHOTO

TYPE

QUALITY

CLASS

NO. OF CARDS

SOURCE OF PHOTO

Dec 70



CLASSIFICATION

CAPTIONED BY

Conf

[Signature]

FORM NO. 174 USE PREVIOUS EDITIONS 1 Jun 58

PHOTO ANALYSIS REPORT

Approved For Release 1999/09/08 : CIA-RDP78-05867A000602200002-8

USE PREVIOUS EDITIONS



Approved For Release 1999/09/08 : CIA-RDP78-05867A000602200002-8

PHOTO NO. <b>CIA-1258111</b>	MAP REFERENCE <b>70307.71</b>	LATITUDE <b>0553N</b>	LONGITUDE <b>9519E</b>
COUNTRY <b>INDONESIA</b>	PROVINCE <b>WAS 8000</b>	SUBJECT	
AREA NO.	SUBJECT	SUBJECT	SUBJECT
<b>S A B A N G</b>		<b>F E R R Y</b>	<b>15 L A N D - 20</b>
<b>G A R E A</b>			<b>35</b>
			<b>40</b>

25X1A



DATE OF PHOTO <b>Dec 7 0</b>	TYPE	QUALITY	CLASS <b>(7.30, C)</b>	NO. OF CARDS	SOURCE OF PHOTO
CAPTIONED BY <i>[Signature]</i>					

CLASSIFICATION **Conf**  
**PHOTO ANALYSIS REPORT**  
 Approved For Release 1999/09/08 : CIA-RDP78-05867A000602200002-8

Approved For Release 1999/09/08 : CIA-RDP78-05867A000602200002-8

PHOTO NO. <i>CIA 1258112</i>	MAP REFERENCE	LATITUDE <i>553N</i>	LONGITUDE <i>9519E</i>
COUNTRY <i>INDONESIA</i>	PROVINCE <i>WAC 80</i>	SUBJECT	
AREA NO.	SUBJECT	SUBJECT	SUBJECT
<i>S A B A</i>	<i>5</i>	<i>F E R R Y</i>	<i>15</i>
<i>G A</i>	<i>25</i>		<i>35</i>
	<i>45</i>		<i>40</i>

25X1A


DATE OF PHOTO <i>Dec 7 0</i>	TYPE	QUALITY	CLASS <i>(7.20.C)</i>	NO. OF CARDS	SOURCE OF
CAPTIONED BY <i>Conf</i>					

PHOTO ANALYSIS REPORT  
Approved For Release 1999/09/08 : CIA-RDP78-05867A000602200002-8









PHOTO NO. 1258117  
 LOT NO. P-0874  
 MAP REFERENCE 40  
 LATITUDE 09N 128  
 COOUNTRY NORTH KOREA  
 AREA NO. PROVINCE 290  
 SUBJECT C  
 SUBJECT C H O L  
 SUBJECT S P R A Y I N G  
 SUBJECT M  
 SUBJECT 20  
 SUBJECT 10  
 SUBJECT 30  
 SUBJECT 35  
 SUBJECT 40  
 P U K C H O N G  
 U N H W A C O - O P  
 F R U I T T R E E S  
 15, 24,

DATE OF PHOTO	TYPE	QUALITY	CLASS	NO. OF CARDS	SOURCE OF PHOTOGRAPH
Mon 7/1					KENA
CAPTIONED BY YD-					

Approved for Release 1999/09/08 : CIA-RDP78-05867A000602200002-8

PHOTO NO. G-1258118	MAP REFERENCE P-0879-77	LATITUDE
COUNTRY CAMBODIA	PROVINCE	SUBJECT
AREA NO.	SUBJECT	SUBJECT
5	10	15
25	30	35
40	50	20
40		
COMMUNIST G U E R I L L A S		
I N T R A I N I N G I N M I M O T		
H I P R O V I N C E ( C O M M U N I S T D E S I		
G N A T I O N )		

(3,8)

DATE OF PHOTO	TYPE	QUALITY	CLASS	NO. OF CARDS	SOURCE OF PHOTOGRAPH HANOI RADIO PHOTO
APR 7 1					
CAPTIONED BY WJ					

CLASSIFICATION  
Approved for Release 1999/09/08 : CIA-RDP78-05867A000602200002-8  
PHOTO ANALYSIS REPORT



Approved For Release 1999/09/08 : CIA-RDP78-05867A000602200002-8

PHOTO NO. G-1258119 P-0879-99 MAP REFERENCE \_\_\_\_\_ LATITUDE \_\_\_\_\_ LONGITUDE \_\_\_\_\_

COUNTRY CAMBODIA PROVINCE \_\_\_\_\_ SUBJECT \_\_\_\_\_ SUBJECT \_\_\_\_\_ SUBJECT \_\_\_\_\_ SUBJECT \_\_\_\_\_ SUBJECT \_\_\_\_\_ SUBJECT \_\_\_\_\_

AREA NO \_\_\_\_\_  
PEOPLE OF MEMOT PROVINCE  
INCE (COMMUNIST) DISTRICT  
GNATION) ALLEGEDLY WEL  
COMING RED GUERRILLAS.

(3, 8)

DATE OF PHOTO \_\_\_\_\_ TYPE \_\_\_\_\_ QUALITY \_\_\_\_\_ CLASS \_\_\_\_\_ NO. OF CARDS \_\_\_\_\_ SOURCE OF PHOTOGRAPH HANOI RADIO PHOTO  
MAR 71 CAPTIONED BY CA

CLASSIFICATION Conf PHOTO ANALYSIS REPORT  
Approved For Release 1999/09/08 : CIA-RDP78-05867A000602200002-8

FX6

Approved For Release 1999/09/08 : CIA-RDP78-05867A000602200002-8

Next 2 Page(s) In Document Exempt

Approved For Release 1999/09/08 : CIA-RDP78-05867A000602200002-8





APPROVED FOR RELEASE 1999/09/08 : CIA-RDP78-05867A000602200002-8

PHOTO NO. CIA-125-8125 P-1358-11 MAP REFERENCE 38 LATITUDE 45N LONGITUDE 125 386

COUNTRY NORTH KOREA PROVINCE 380 A

S	O	N	G	S	N	I	M	10	H	W	A	N	G	15	H	A	E	20	I	R
=	N	=	W	O	R	K	S	30	-					35				=	40	

(12)

DATE OF PHOTO	TYPE	QUALITY	CLASS	NO. OF CARDS	SOURCE OF PHOTOGRAPH
<u>11/70</u>					<u>25X1A</u>

CLASSIFICATION OUO  
 Approved For Release 1999/09/08 : PHOTO ANALYSIS REPORT



PHOTO NO: *1258127* | MAP REFERENCE: *P-1013* | LATITUDE: *32 N* | LONGITUDE: *104 55 E*  
 Approved For Release 1999/09/08 : CIA-RDP78-05867A000602200002-8

COUNTRY <i>CAMBODIA</i>	PROVINCE <i>WAC 739A</i>	SUBJECT	SUBJECT	SUBJECT	SUBJECT	SUBJECT	SUBJECT	SUBJECT
AREA NO								
<i>P</i>	<i>H</i>	<i>N</i>	<i>O</i>	<i>M</i>	<i>P</i>	<i>E</i>	<i>N</i>	<i>H</i>
<i>C</i>	<i>H</i>	<i>E</i>	<i>N</i>	<i>T</i>	<i>O</i>	<i>N</i>	<i>G</i>	<i>A</i>
								<i>R</i>
								<i>I</i>
								<i>D</i>
								<i>T</i>
								<i>O</i>
								<i>R</i>
								<i>T</i>
								<i>P</i>
								<i>O</i>
								<i>R</i>
								<i>T</i>

*(28, C)*

25X1A

DATE OF PHOTO	TYPE	QUALITY	CLASS	NO. OF CARDS	SOURCE
<i>JAN 71</i>					
CLASSIFICATION	CAPTIONED BY <i>AD</i>				
<i>Conf</i>					







PHOTO NO. *CIA-1258130* Approved For Release 1999/09/08 : CIA-RDP78-05867A000602200002-8

COUNTRY *CAMBODIA* PROVINCE *WAC 739 H*

AREA NO	SUBJECT	SUBJECT	SUBJECT	SUBJECT	SUBJECT	SUBJECT	SUBJECT	SUBJECT
								20
	<i>PHNOM</i>	<i>PIENH</i>			<i>WAT</i>			40

*(10, C)*

DATE OF PHOTO	TYPE	QUALITY	CLASS	NO. OF CARDS	CLASSIFICATION OF PHOTOGRAPH
<i>JAN 71</i>					<i>CONFIDENTIAL</i>
CLASSIFICATION <i>CONF</i>				CAPTIONED BY <i>RG</i>	

Approved For Release 1999/09/08 : CIA-RDP78-05887A000602200002-8

PHOTO NO. CIA-1258131	MAP REFERENCE P-1013	LATITUDE 11 33 N	LONGITUDE 104 55 E
COUNTRY CAMBODIA	PROVINCE WAC 739A	SUBJECT	SUBJECT
AREA NO.	SUBJECT	SUBJECT	SUBJECT
P I A N O M	P E N H	B A N K S	O F
M E K O N G			

(7, 29, C)

DATE OF PHOTO JAN 71	TYPE	QUALITY	CLASS	NO. OF CARDS	NO. OF PHOTOGRAPHS 25X1A
CLASSIFICATION CONF	CAPTIONED BY H.G.				

PHOTO ANALYSIS REPORT

PHOTO NO: CIA 1258-3 LOT NO: 1 MAP REFERENCE: CIA-RDP78-05867A000602200002-8 LATITUDE: 11 35N LONGITUDE: 104 55E

COUNTRY: CAMBODIA PROVINCE: UVAC 739A

AREA NO	SUBJECT	SUBJECT	SUBJECT	SUBJECT	SUBJECT	SUBJECT	SUBJECT	SUBJECT
	P H N O M	P E N H			P E A C E			M E
	M O R I A L							

(103 C)

DATE OF PHOTO	TYPE	QUALITY	CLASS	NO. OF CARDS	SOURCE OF PHOTOGRAPH
JAN 71					25X1A

CLASSIFICATION: CONF CAPTIONED BY: A.G.

PHOTO NO: CIA-1258133 LOT NO: 109708 MAP REFERENCE: CIA-RDP78-05867A000602200002-8 LATITUDE: 11 33 N LONGITUDE: 104 55 E  
 COUNTRY: CAMBODIA PROVINCE: WAC 739A

AREA NO	SUBJECT	SUBJECT	SUBJECT	SUBJECT	SUBJECT	SUBJECT	SUBJECT	SUBJECT
	P	A	N	O	M	P	E	N
	E	E	T			S	I	D
						E		S
								T
								R

(64, C)

DATE OF PHOTO	TYPE	QUALITY	CLASS	NO. OF CARDS	SOURCE OF PHOTOGRAPH
JAN 7 1					25X1A

CLASSIFICATION: CONF CAPTIONED BY: A.G.

FORM NO. 174 USE PREVIOUS EDITIONS

PHOTO ANALYSIS REPORT



Approved For Release 1999/09/08 : CIA-RDP78-05867A000602200002-8

COUNTRY: CAMBODIA PROVINCE: LUAC 739A

AREA NO	SUBJECT	SUBJECT	SUBJECT	SUBJECT	SUBJECT	SUBJECT	SUBJECT	SUBJECT
PHNOM	5	PENH	10	RT	15	S		20
	25		30		35			40
	45		50					

(28, C)

DATE OF PHOTO	TYPE	QUALITY	CLASS	NO. OF CARDS	SOURCE OF PHOTOGRAPH
JAN 71					25X1A
CLASSIFICATION	CAPTIONED BY				
CONF	A.G.				







CIA-RDP78-05867A000602200002-8

PHOTO NO

CIA-1258138

COUNTRY

CAMBODIA

AREA NO

LOT NO

P-1013-71

SUBJECT

SUBJECT

PROVINCE

WAC

SUBJECT

739A

MAP REFERENCE

W 33

TYPE

QUALITY

CLASS

NO. OF COPIES

SOURCE OF

DATE OF PHOTO

JAN 71

CONF

(37C)

SUBJECT

SIMP

SAP

25X1A

PHOTO ANALYSIS REPORT

CLASSIFIED BY

AG

CIA-RDP78-05867A

PREVIOUS EDITIONS

17A

Approved For Release 1999/09/08

MAP REFERENCE CIA-RDP78-05867A000602200002-8

LATITUDE 11 33N LONGITUDE 104 53E

PHOTO NO. CIA-1258139

P-1013

COUNTRY CAMBODIA

PROVINCE WAC 739A

AREA NO	SUBJECT	SUBJECT	SUBJECT	SUBJECT	SUBJECT	SUBJECT	SUBJECT	SUBJECT
PH	NIO	M	PIE	NH		OU	T	S
								K
								I
								R
								T

(6, C)

25X1A

DATE OF PHOTO	TYPE	QUALITY	CLASS	NO. OF CARDS
JAN 7 1				



CLASSIFICATION CONF

CAPTIONED BY H.G.

PHOTO ANALYSIS REPORT

Approved For Release 1999/09/08

CIA-RDP78-05867A000602200002-8







FIELD NO.

CIA-1258143

LOT NO.

P-1013-71

MAP REFERENCE

CIA-RDP78-05867A000602200002-8

COUNTRY

CAMBODIA

PROVINCE

WAC 739A

LONGITUDE

11 33N

104 55E

SUBJECT	SUBJECT	SUBJECT	SUBJECT	SUBJECT	SUBJECT	SUBJECT	SUBJECT
PHNOM	PENH						
PHNOM	PENH			UNIV			
						OF	

(9, C)

DATE OF PHOTO

JAN 71

TYPE

QUALITY

CLASS

NO. OF CARDS

25X1A

CLASSIFICATION

CONF

CAPTIONED BY

P.G.

FORM NO. 174 USE PREVIOUS EDITIONS

PHOTO ANALYSIS REPORT

CIA-RDP78-05867A000602200002-8

PHOTO NO: C10 LOT NO: Approved For Release 1999/09/08 : CIA-RDP78-05867A000602200002-8 MAP REFERENCE: WAC 737A LATITUDE: 104 LONGITUDE: 55E

COUNTRY: CamBodia PROVINCE: WAC 737A

AREA NO	SUBJECT	SUBJECT	SUBJECT	SUBJECT	SUBJECT	SUBJECT	SUBJECT	SUBJECT
	<sup>5</sup> P H N O M		<sup>10</sup> P E N H		<sup>15</sup> Q U E U E		<sup>20</sup> F O	
	<sup>25</sup> R G A S		<sup>30</sup> A T		<sup>35</sup> T E L A K H M E R		<sup>40</sup>	
	<sup>45</sup>		<sup>50</sup>					

(7, 16, C)

DATE OF PHOTO	TYPE	QUALITY	CLASS	NO. OF CARDS	SOURCE OF PHOTOGRAPH
JAN 71					25X1A
CLASSIFICATION: <u>CONF</u>			CAPTIONED BY: <u>A.G.</u>		



CIA-1258145 LOT NO. P1013-71 MAP REFERENCE  
Approved For Release 1999/09/08 : CIA-RDP78-05867A000602200002-8

COUNTRY PHNOM PENH PROVINCE WAC 739A LONGITUDE 11 33N 104 55E  
AREA NO. 142218001A

SUBJECT	SUBJECT	SUBJECT	SUBJECT	SUBJECT	SUBJECT	SUBJECT	SUBJECT	SUBJECT
P	H	N	O	M	P	E	N	H
T	O	A	I	R	P	O	R	T
					P	A	R	K
					W	A	Y	

(38, C)

DATE OF PHOTO JAN 71 TYPE QUALITY CLASS 25X1A NO. OF CARDS

CLASSIFICATION CONF CAPTIONED BY A-G.

PHOTO ANALYSIS REPORT  
CIA-RDP78-05867A000602200002-8





PHOTO NO. CIA-1259148 LOT NO. D-1013-71 MAP REFERENCE WAC 739A LATITUDE 17 33 N LONGITUDE 104 55 E  
 COORDINATE CAMBODIA APPROVED FOR RELEASE 1999/09/08 : CIA-RDP78-05867A000602200002-8

SUBJECT	SUBJECT	SUBJECT	SUBJECT	SUBJECT	SUBJECT	SUBJECT	SUBJECT
PHNOM	PENH			QUARTER			
ASTER	WAREHOUSE			TERM			

(3,7,C)

DATE OF PHOTO	TYPE	QUALITY	CLASS	NO. OF CARDS	NO. OF PHOTOGRAPHS
JAN 71				25X1A	
CLASSIFICATION			CAPTIONED BY		
CONF			A.C.		

FORM NO. 174 USE PREVIOUS EDITIONS  
1 Aug 56



PHOTO NO

LOT NO

MAP REFERENCE

UNIT NO

COORDINATE

COUNTRY

Approved For Release 1999/09/08 : CIA-RDP78-05867A000602200002-8

CAMBODIA

WAC 739A

104 SSE

AREA NO

SUBJECT

SUBJECT

SUBJECT

SUBJECT

SUBJECT

SUBJECT

SUBJECT

SUBJECT

PHNOM	PENH	SPECIAL	
MILITARY	REGION	HQ	

(3, 7, C)

DATE OF PHOTO

TYPE

QUALITY

CLASS

NO. OF CARDS

25X1A

NO. OF PHOTOGRAPHS

JAN 71

CLASSIFICATION

CONF

CAPTIONED BY

AG

FORM 174 USE PREVIOUS EDITIONS

PHOTO ANALYSIS REPORT

Approved For Release 1999/09/08 : CIA-RDP78-05867A000602200002-8

Approved For Release 1999/09/08 : CIA-RDP78-05867A00060220002-8

PHOTO NO: CIA-125815  
MAP REFERENCE: WAC 739A  
LATITUDE: 22 00 N  
LONGITUDE: 104 55 E

AREA NO	COUNTRY	PROVINCE	SUBJECT	SUBJECT	SUBJECT	SUBJECT	SUBJECT	SUBJECT	SUBJECT
	CAMBODIA	WAC 739A							
	PHNOM PENH								
	CITY								

(28 1/2, C)

DATE OF PHOTO	TYPE	QUALITY	CLASS	NO. OF CARDS	NO. OF PHOTOGRAPHS
JAN 71					

CLASSIFICATION: CONF

PHOTO ANALYSIS REPORT

Approved For Release 1999/09/08 : CIA-RDP78-05867A000602200002-8

PHOTO NO CIA-1258152	MAP REFERENCE 1013	LATITUDE 31 N	LONGITUDE 104 51 E
COUNTRY CAMBODIA	PROVINCE WAC 739A	SUBJECT	SUBJECT
AREA NO	SUBJECT	SUBJECT	SUBJECT

P	O	C	H	E	N	T	O	N	G	A	I	R	F	I	E	L	D

(3, 319)

DATE OF PHOTO JAN 71	TYPE	QUALITY	CLASS	NO. OF CARDS	NO. OF PHOTOGRAPHS 25X1A
CLASSIFICATION CONF	CAPTIONED BY AG				



PHOTO NO

CIA-1258153

LOT NO

COUNTRY

Approved For Release 1999/09/08 : CIA-RDP78-05867A000602200002-8

MAP REFERENCE

CIA-RDP78-05867A000602200002-8

AREA NO

CAMBODIA

PROVINCE

WAC 739A

LONGITUDE

1134N

104 57E

SUBJECT	SUBJECT	SUBJECT	SUBJECT	SUBJECT	SUBJECT	SUBJECT	SUBJECT
P	O	C	H	E	N	T	O
A	G	E				A	C
						F	I
							D
							A
							M

(3,310)

DATE OF PHOTO

JAN 71

TYPE

QUALITY

CLASS

NO. OF CARDS

25X1A

CLASSIFICATION

CONF

CAPTIONED BY

AG

FORM NO. 174 USE PREVIOUS EDITIONS

PHOTO ANALYSIS REPORT

CIA-RDP78-05867A000602200002-8

Release 1999/09/08 CIA-RDP78-05867A000602200002-8

PHOTO NO. CIA-1258154	LOT NO. P-1013-11	MAP REFERENCE WPC 739A	LATITUDE 11 34-N	104 01-E
COORDINATE CAMBODIA	SUBJECT	SUBJECT	SUBJECT	SUBJECT
AREA NO.	3 POCH	10 ENTONIG	15 DAM	20 AGIE
	25 OFOR	30 MER	35 BASE	40 HIQ
	45			

(3, 7, 310)

DATE OF PHOTO	TYPE	QUALITY	CLASS	NO. OF CARDS
JAN 71				
CAPTIONED BY A.G.			25X1A SOURCE OF PHOTOGRAPH	

CLASSIFICATION  
Approved For Release 1999/09/08 : CIA-RDP78-05867A000602200002-8

PHOTO ANALYSIS REPORT



PROJECT NO. **CIA-1258156** LOT NO. **P**  
 COUNTRY **CAMBODIA** PROVINCE **WAC 739A** MAP REFERENCE **11 34 N** LONGITUDE **104 51 E**  
 Approved For Release 1999/09/08 : CIA-RDP78-05867A000602200002-8

SUBJECT	SUBJECT	SUBJECT	SUBJECT	SUBJECT	SUBJECT	SUBJECT	SUBJECT
P	O	C	H	E	N	T	O
F	R	R	U	N	W	A	Y
						T	E
						R	I
						M	A
						L	

(7, 31, C)

DATE OF PHOTO	TYPE	QUALITY	CLASS	NO. OF CARDS	CAPTIONED BY
JAN 71					AG

FORM NO. 174 USE PREVIOUS EDITIONS















PHOTO NO. CIA 1258 LOT NO. 19990908 MAP REFERENCE DIA-RDP78-05867A000602200002-8 LATITUDE 11 34 N LONGITUDE 104 51 E  
 Approved For Release 1999/09/08 : CIA-RDP78-05867A000602200002-8  
 COUNTRY CAMBODIA PROVINCE WAC 739A

AREA NO.	SUBJECT	SUBJECT	SUBJECT	SUBJECT	SUBJECT	SUBJECT	SUBJECT	SUBJECT
	PO	CH	EN	TO	NG	TER	MIN	AL
	5		10			15		20
	25		30			35		40
	45		50					

(7, 31, C)

DATE OF PHOTO	TYPE	QUALITY	CLASS	NO. OF CARDS	NO. OF PHOTOGRAPHS
JAN 7 1				25	1A

CLASSIFICATION CONF CAPTIONED BY A.G.

Cambodia

LOT NO. P-101377

Approved For Release 1999/09/08 : CIA-RDP78-05867A000

SUBJECT		SUBJECT		SUBJECT		SUBJECT		SUBJECT		SUBJECT	
P	5	W	10	A	15	P	20	E	25	R	30
I	25	M	30	E	35	T	40	E	45	R	50
	45		50		55		60		65		70

LATITUDE 11 34 N  
LONGITUDE 104 57 E

(3,319,C)

DATE OF PHOTO

JAN 7 11

TYPE

QUALITY

CLASS

NO. OF CARDS

154

CONF

CAPTIONED BY  
A.G.

PHOTO ANALYSIS REPORT

FORM NO. 174 USE PREVIOUS EDITIONS

Approved For Release 1999/09/08 : CIA-RDP78-05867A000602200002-8

PHOTO NO. CIA-1258165 P-1013-11 MAP REFERENCE 11 34N LONGITUDE 104 51E

COUNTRY CAMBODIA PROVINCE WAC 739A SUBJECT SUBJECT SUBJECT SUBJECT SUBJECT SUBJECT

POCHENTONIG A F L D P E R  
METER

(3,31/C)

25X1A PHOTOGRAPH

DATE OF PHOTO	TYPE	QUALITY	CLASS	NO. OF CARDS
JAN 71				

CONF

CAPTIONED BY A.G.

CLASSIFICATION PHOTO ANALYSIS REPORT

Approved For Release 1999/09/08 : CIA-RDP78-05867A000602200002-8



COUNTRY: CAMBODIA  
 PREVIOUS: UAC 137A  
 GRID REFERENCE: 104 51 E

AREA NO	SUBJECT	SUBJECT	SUBJECT	SUBJECT	SUBJECT	SUBJECT	SUBJECT	SUBJECT
	P	O	H	E	N	T	O	N
	U	P	P	L	Y	P	L	A

(3,317C)

DATE OF PHOTO	TYPE	QUALITY	CLASS	NO. OF CARDS	SOURCE OF PHOTOGRAPH
JAN 7 1					

CLASSIFICATION: CONF  
 CAPTIONED BY: AG

Approved For Release 1999/09/08 : CIA-RDP78-05867A000602200002-8

PHOTO NO. 010 LOT NO. 100 MAP REFERENCE WAC 7371 LATITUDE 104 LONGITUDE S 1 E

COORDINATE CAMBODIA PROVINCE

AREA NO	SUBJECT	SUBJECT	SUBJECT	SUBJECT	SUBJECT	SUBJECT	SUBJECT	SUBJECT
	5		10		15		20	
P	O	C	H	E	N	T	O	N
S	T	A						
	25		30		35		40	
			45		50			

(3, 18, 31, 9)

DATE OF PHOTO	TYPE	QUALITY	CLASS	NO. OF CARDS	NO. OF PHOTOGRAPHS
JAN 7 1					25X1A

CLASSIFICATION CONF CAPTIONED BY AG

















Approved For Release 1999/09/08

MAP REFERENCE

LATITUDE

LONGITUDE

PHOTO NO.

CIA-1258176

CIA-RDP78-05867A000602200002-8

4 55N

104 56E

COUNTRY

PROVINCE

WAC 739A

AREA NO

CAMBODIA

SUBJECT

SUBJECT

SUBJECT

SUBJECT

SUBJECT

SUBJECT

SUBJECT

SUBJECT

LOVEK

BT

5

NIR

DEPOT

(1, 28, C)

25X1A

DATE OF PHOTO

TYPE

QUALITY

CLASS

NO. OF CARDS

JAN 71

CAPTIONED BY

CONF

A.G.

CLASSIFICATION

PHOTO ANALYSIS REPORT

Approved For Release 1999/09/08 : CIA-RDP78-05867A000602200002-8



PHOTO NO. *CIA Approved For Release 1999/09/08 : CIA-RDP78-05867A000602200002-8* LOT NO. MAP REFERENCE LATTITUDE LONGITUDE  
*100 56E*

COUNTRY *CAMBODIA* PROVINCE *WAC 739A*

AREA NO.	SUBJECT	SUBJECT	SUBJECT	SUBJECT	SUBJECT	SUBJECT	SUBJECT	SUBJECT
	5		10		15			20
	25		30		35			40
	45		50					

*(1B, C)*

DATE OF PHOTO	TYPE	QUALITY	CLASS	NO. OF CARDS	NO. OF PHOTOGRAPHS
<i>JAN 71</i>					<i>25X1A</i>

CLASSIFICATION *CONF* CAPTIONED BY *A.G.*

Approved For Release 1999/09/08 : CIA-RDP78-05867A000602200002-8

PROJECT NO. 104 36E  
MAP REFERENCE  
LATITUDE  
LONGITUDE

AREA NO	SUBJECT	SUBJECT	SUBJECT	SUBJECT	SUBJECT	SUBJECT	SUBJECT	SUBJECT	SUBJECT
CAMBODIA		WAC 1374							
20	YEK		10	MIL		15	STO		20
	EPOT		25			30			35
			45			50			40

(3,7,C)

DATE OF PHOTO	TYPE	QUALITY	CLASS	NO. OF CARDS	EXACT PHOTOGRAPH
JAN 7 1				25	EXACT

CLASSIFICATION: CONF CAPTIONED BY: P.G.

PHOTO NO. Approved For Release 1999/09/08 : CIA-RDP78-05867A000602200002-8 LOT NO. 1258777 MAP REFERENCE 1155N LATITUDE 104 LONGITUDE 56E

COUNTRY CAMBODIA PROVINCE WAC. 739A

AREA NO	SUBJECT	SUBJECT	SUBJECT	SUBJECT	SUBJECT	SUBJECT	SUBJECT	SUBJECT	SUBJECT	
<u>L</u>	<u>OV</u>	<u>E</u>	<u>K</u>	<u>3</u>	<u>10</u>	<u>SE</u>	<u>UP</u>	<u>15</u>	<u>OF</u>	<u>20</u>
<u>D</u>	<u>G</u>	<u>S</u>	<u>23</u>	<u>30</u>				<u>35</u>		<u>40</u>
			<u>45</u>	<u>50</u>						

(3, 7, C)

DATE OF PHOTO	TYPE	QUALITY	CLASS	NO. OF CARDS	NO. OF PHOTOGRAPHS
<u>Jan 71</u>					<u>20X1A</u>
CLASSIFICATION <u>CONF</u>				CAPTIONED BY <u>AG</u>	

Approved For Release 1999/09/08 : CIA-RDP78-05867A000602200002-8

PHOTO NO.	CIA-1258180	MAP REFERENCE	P-10137	LATITUDE	16 55 N	LONGITUDE	104 56 E
COUNTRY	CAMBODIA	PROVINCE	WAC 739A	SUBJECT		SUBJECT	
AREA NO.		SUBJECT		SUBJECT		SUBJECT	
	LOVEK		MIL		STORAGE		
	EPLOT						

(3,7,C)

25X1A

DATE OF PHOTO	TYPE	QUALITY	CLASS	NO. OF CARDS
JAN 71				
CLASSIFICATION				CAPTIONED BY
CONF				AG



PHOTO NO. 102 56E LIST NO. 33 MAP REFERENCE 102 56E LATITUDE 102 56E LONGITUDE 102 56E

CIA Approved For Release 1999/09/08 : CIA-RDP78-05867A000602200002-8

COUNTRY CAMBODIA PROVINCE CCAC DISTRICT 124A


AREA NO	SUBJECT	SUBJECT	SUBJECT	SUBJECT	SUBJECT	SUBJECT	SUBJECT	SUBJECT	SUBJECT
	5		10		15		20		
	25		30		35		40		
	45		30						

LOVEK APCS IN NEEDED  
OF REPTATR

(3, c)

DATE OF PHOTO	TYPE	QUALITY	CLASS	NO. OF CARDS	NO. OF PROGRAMS
JAN 7 '1					

CLASSIFICATION CONE CAPTIONED BY A. G.



Approved for Release 1999/09/08 : CIA-RDP78-05867A000602200002-8

PHOTO NO. CIA-1258182	MAP REFERENCE P-1013-71	LATITUDE 11 55' N	LONGITUDE 104 56 E
COUNTRY CAMBODIA	PROVINCE WAC-739A	SUBJECT	SUBJECT
AREA NO.	SUBJECT	SUBJECT	SUBJECT
L O V E K	A P I C	B E I N I G	U S E
D A S	H A B I T A T I O N		

(3, 10, C)

25X1A

DATE OF PHOTO JAN 71	TYPE	QUALITY	CLASS	NO. OF CARDS
CLASSIFICATION CONF	CAPTIONED BY AG			

PHOTO ANALYSIS REPORT  
Approved for Release 1999/09/08 : CIA-RDP78-05867A000602200002-8

Approved For Release 1999/09/08 : CIA-RDP78-05867A000602200002-8

PHOTO NO. CIA-1258183	MAP REFERENCE P. 1013-71	LATITUDE 11° 55' N	LONGITUDE 104° 56' E
COUNTRY Cambodia	PROVINCE WAC 739 A	SUBJECT	SUBJECT
AREA NO.	SUBJECT	SUBJECT	SUBJECT
L O V E K	C H I C O M	3 7 M M	20
			40

(3, C)

25X1A

DATE OF PHOTO	TYPE	QUALITY	CLASS	NO. OF CARDS
JAN 71				
CLASSIFICATION CONF			CAPTIONED BY H. G.	

Approved For Release 1999/09/08 : CIA-RDP78-05867A000602200002-8

PHOTO NO. CIA-1258184

MAP REFERENCE 11

LATITUDE 55N 104 56E

COUNTRY CAMBODIA

PROVINCE WAC 739A

SUBJECT	SUBJECT	SUBJECT	SUBJECT	SUBJECT	SUBJECT	SUBJECT	SUBJECT
L O V E K	R T	5	W I T H	D E P			
O T O N	R I G H T						

(3, 28, C)

25X1A

DATE OF PHOTO	TYPE	QUALITY	CLASS	NO. OF CARDS
JAN 71				

CLASSIFIED BY CONF

CAPTIONED BY A.G.



Approved For Release 1999/09/08 : CIA-RDP78-05867A000602200002-8

PHOTO NO.	CIA-1258185	LOT NO.	Y-1013-11	MAP REFERENCE	11	LATITUDE	34 N	104 S
COUNTRY	CAMBODIA	PROVINCE	WAC	739A	SUBJECT	SUBJECT	SUBJECT	SUBJECT
AREA NO.		SUBJECT	CH	AN	G	WAR	15	FORT
		SUBJECT	25	30	35	40		40
		SUBJECT	PH	NI	OM	PENH		

(3, 28, C)

25X1A

DATE OF PHOTO	TYPE	QUALITY	CLASS	NO. OF CARDS
JAN 71				
CAPTIONED BY			AG	

CLASSIFICATION CONF

Approved For Release 1999/09/08 : CIA-RDP78-05867A000602200002-8

PHOTO ANALYSIS REPORT

PHOTO NO. *CIA - Approved For Release 1999/09/08 : CIA-RDP78-05867A000602200002-8* LOT NO. MAP REFERENCE LATTITUDE LONGITUDE

COUNTRY *CAMBODIA* PROVINCE

AREA NO	SUBJECT	SUBJECT	SUBJECT	SUBJECT	SUBJECT	SUBJECT	SUBJECT	SUBJECT
<i>WAT</i>	<i>BETW</i>	<i>L</i>	<i>O</i>	<i>V</i>	<i>E</i>	<i>K</i>	<i>+</i>	<i>P</i>
<i>AM</i>	<i>PENH</i>							<i>H</i>
								<i>N</i>

*(1, 10, C)*

DATE OF PHOTO	TYPE	QUALITY	CLASS	NO. OF CARDS	EXPOSURE METER	PHOTOGRAPH
<i>JAN 71</i>						<i>25X1A</i>
CLASSIFICATION <i>CONF</i>			CAPTIONED BY <i>H.G.</i>			

FIELD NO

125-8187

LIST NO

MAP REFERENCE

00602200002-8

COUNTRY

Approved For Release 1999/09/08 : CIA-RDP78-05867A000602200002-8

LONGITUDE

CAMBODIA

PROVINCE

AREA NO

SUBJECT

SUBJECT

SUBJECT

SUBJECT

SUBJECT

SUBJECT

SUBJECT

SUBJECT

T	E	R	R	A	I	N	B	E	T	W	L	O	V	E	K

(1,6)

25X1A

DATE OF PHOTO

TYPE

QUALITY

CLASS

NO. OF CARDS

JAN 71

CLASSIFICATION

CONF

CAPTIONED BY

A.G.

FORM NO. 174  
1 Jun 58

USE PREVIOUS EDITIONS

PHOTO ANALYSIS REPORT

1999/09/08 : CIA-RDP78-05867A000602200002-8

FORM NO.

CLAS-1258188

LOT NO

P-44371

MAP REFERENCE

Approved For Release 1999/09/08 : CIA-RDP78-05867A000602200002-8

COUNTRY

CAMBODIA

PROVINCE

LONGITUDE

AREA NO	SUBJECT	SUBJECT	SUBJECT	SUBJECT	SUBJECT	SUBJECT	SUBJECT	SUBJECT
	T	E	R	R	A	I	N	
	P	H	N	O	M	B	E	T
						W	L	O
								V
								E
								K

(I, C)

DATE OF PHOTO

JAN 71

TYPE

QUALITY

CLASS

NO. OF CARDS

25X1A

CLASSIFICATION

CONF

CAPTIONED BY  
R.G.

PHOTO ANALYSIS REPORT

FORM NO. 174 USE PREVIOUS EDITIONS

Approved For Release 1999/09/08 : CIA-RDP78-05867A000602200002-8

PHOTO NO. 1074  
 LOT NO. 1074  
 MAP REFERENCE  
 LATITUDE  
 LONGITUDE  
 CIA Approved For Release 1999/09/08 : CIA-RDP78-05867A000602200002-8

COUNTRY: CAMBODIA  
 PROVINCE:

AREA NO	SUBJECT	SUBJECT	SUBJECT	SUBJECT	SUBJECT	SUBJECT	SUBJECT	SUBJECT	SUBJECT
	3		10		13		20		6
	25		30		35		40		
	45		50						

TERRAIN BETWEEN LOVEK  
 PHNOM PENH

(15C)  
 25X14

DATE OF PHOTO	TYPE	QUALITY	CLASS	NO. OF COPIES	NO. OF COPIES OF PHOTOGRAPH
JAN 71					

CLASSIFICATION: CONF  
 CAPTIONED BY: A.G.

PHOTO NO. LOT NO. 1 MAP REFERENCE LATTITUDE LONGITUDE  
 Approved For Release 1999/09/08 : CIA-RDP78-05867A000602200002-8

COUNTRY PROVINCE  
 CAMBODIA

AREA NO	SUBJECT	SUBJECT	SUBJECT	SUBJECT	SUBJECT	SUBJECT	SUBJECT	SUBJECT	SUBJECT
	5		10		15		20		
	25		30		35		40		
	45		50						

TERRAIN BETWEEN LOVEK  
 PHNOM PENH

(1, C)

DATE OF PHOTO	TYPE	QUALITY	CLASS	NO. OF CARDS	SOURCE OF PHOTOGRAPH
JAN 71					25X1A

CLASSIFICATION CAPTIONED BY  
 CONF A.G.



release 1999/09/08  
 PHOTO NO. CIA-1258192  
 LOT NO. P-1362-108  
 MAP REFERENCE CIA-RDP78-05867A000602200002-8  
 LATITUDE

AREA NO	COUNTRY	PROVINCE	SUBJECT	SUBJECT	SUBJECT	SUBJECT	SUBJECT	SUBJECT
	CAMBODIA							
	CIPNLA		SOLDIER				STAND	30
	NIGUARD		IN				KAMPOT	40
	ROVI							

[3, 8]

25X1A



DATE OF PHOTO	TYPE	QUALITY	CLASS	NO. OF CARDS	SOURCE
JUN 71					

CAPTIONED BY *[Signature]*

CLASSIFICATION Approved For Release 1999/09/08 : CIA-RDP78-05867A000602200002-8  
**PHOTO ANALYSIS REPORT**





PHOTO NO. CIA 1258184 F-1377		MAP REFERENCE		LATITUDE	
COUNTRY NORTH VIETNAM		PROVINCE WAC 616		SUBJECT	
AREA NO.		SUBJECT		SUBJECT	
5 LANG SON		10 BAN		15 QUYEN	
25 HYDROELECTRIC		30		35 POWER	
45 STATION.		50		40	

(17)

25X1A

DATE OF PHOTO	TYPE	QUALITY	CLASS	NO. OF CARDS	SOURCE
JUN 71					
CAPTIONED BY					

CLASSIFICATION CONF PHOTO ANALYSIS REPORT

Approved For Release 1999/09/08 : CIA-RDP78-05867A000602200002-8

PHOTO NO. *C11-1358195* MAP REFERENCE *P-1477* LATITUDE *19 45 N* DEPTH *100*

COUNTRY *NORTH VIETNAM* PROVINCE *HOANG PHO* SUBJECT *STANDING* SUBJECT *COMMITTEE* SUBJECT *FOR* SUBJECT *NATIONAL* SUBJECT *ASSEMBLY* SUBJECT *JUNE* SUBJECT *1971*

STANDING COMMITTEE FOR NATIONAL ASSEMBLY, JUNE 1971.

(8)

DATE OF PHOTO *7/1* TYPE *25X1A* QUALITY *Good* CLASS *Handwritten* NO. OF CARDS *8* SOURCE OF PHOTOGRAPH *Handwritten*

CLASSIFICATION *CONF*

PHOTO ANALYSIS REPORT

PHOTO NO. *CIA-1258196* P-1417-71  
 MAP REFERENCE  
 LATTITUDE  
 COORDINATE REFERENCE: CIA-RDP78-05867A000602200002-8

COUNTRY *NORTH VIETNAM*  
 AREA NO  
 SUBJECT *COUNCIL OF MINISTERS ELECTED JUNE 1971.*

(8)

DATE OF PHOTO *71* TYPE QUALITY CLASS NO. OF CARDS  
 CAPTIONED BY *Radio [unclear]*

CLASSIFICATION *CONF*  
 Approved For Release 1999/09/08 : PHOTO ANALYSIS REPORT  
 CIA-RDP78-05867A000602200002-8

APPROVED FOR RELEASE 1999/09/08 : CIA-RDP78-05867A000602200002-8

PHOTO NO. CIA-1258197	MAP REFERENCE P-1337-11	LATITUDE	
COUNTRY CAMBODIA	PROVINCE	SUBJECT	SUBJECT
AREA NO.	SUBJECT	SUBJECT	SUBJECT
5	T R O O B S	15	H E L D
25	I N	30	K O M P O N G
45		35	
		40	C H A M
		45	C A P

(38)

DATE OF PHOTO	TYPE	QUALITY	CLASS	NO. OF CARDS	NO. OF PHOTOGRAPHS
JUN 71					2567A
					Radio Hanoi

CLASSIFICATION CONF PHOTO ANALYSIS REPORT

PHOTO NO.

1358128

LOT NO.

1

MAP REFERENCE

Approved For Release 1999/09/08 : CIA-RDP78-05867A000602200002-8

COUNTRY

LAOS

PROVINCE

LONGITUDE

AREA NO.

SUBJECT

SUBJECT

SUBJECT

SUBJECT

SUBJECT

SUBJECT

SUBJECT

SUBJECT

C	N	P	L	A	F	T	R	O	O	P	S	T	R	A	I	N	I

(38)

DATE OF PHOTO

TYPE

QUALITY

CLASS

NO. OF CARDS

SOURCE OF PHOTOGRAPH

25X1A

CLASSIFICATION

71

CAPTIONED BY

CONF

(Khan Photo)

FORM NO. 174 USE PREVIOUS EDITIONS

PHOTO ANALYSIS REPORT

Approved For Release 1999/09/08 : CIA-RDP78-05867A000602200002-8

USE PREVIOUS EDITIONS