

**Approved For Release 1999/09/23 : CIA-RDP78-05867A000520320018-9**

25X1C

**Next 3 Page(s) In Document Exempt**

**Approved For Release 1999/09/23 : CIA-RDP78-05867A000520320018-9**

PHOTO NO. **1192734** **Approved For Release 1999/09/23 : CIA-RDP78-05867A000520320018-9**

COUNTRY **UR** PROVINCE

AREA NO	SUBJECT	SUBJECT	SUBJECT	SUBJECT	SUBJECT	SUBJECT	SUBJECT	SUBJECT
<b>N</b>	<del>9D7</del>	<b>9D7</b>						
	<b>SSES</b>	<b>SSES</b>	<b>DOL</b>	<b>INSK</b>	<b>SOUTH</b>			
	<b>BOUND</b>	<b>IN</b>	<b>ORES</b>	<b>UND.</b>				

**14**

**(34,30)**

DATE OF PHOTO	TYPE	QUALITY	CLASS	NO. OF CARDS	SOURCE OF PHOTOGRAPH
<b>2 APRIL</b>	<b>67</b>	<b>4</b>	<b>2</b>	<b>C</b>	<b>1</b>
					<b>25X1A</b>

CLASSIFICATION **SECRET** CAPTIONED BY **BP** **Approved For Release 1999/09/23 : CIA-RDP78-05867A000520320018-9**

PHOTO NO. **1192P88** **Approved For Release 1999/09/23 : CIA-RDP78-05867A000520320018-9**

COUNTRY **GE** PROVINCE

AREA NO	SUBJECT	SUBJECT	SUBJECT	SUBJECT	SUBJECT	SUBJECT	SUBJECT	SUBJECT
	<b>302</b>							
<b>S</b>	<b>0</b>	<b>-</b>	<b>1</b>	<b>-</b>	<b>C</b>	<b>L</b>	<b>A</b>	<b>S</b>
<b>N</b>	<b>O</b>	<b>.</b>	<b>4</b>	<b>7</b>	<b>4</b>	<b>A</b>	<b>T</b>	<b>5</b>
<b>1</b>	<b>5</b>	<b>3</b>	<b>8</b>	<b>E</b>				

[13]

(3, 30)

DATE OF PHOTO	TYPE	QUALITY	CLASS	NO. OF CARDS	SOURCE OF PHOTOGRAPH
<b>19 MARCH 67</b>	<b>4</b>	<b>2</b>	<b>C</b>	<b>1</b>	<b>25X1A</b>

CLASSIFICATION **CONF/Approved For Release 1999/09/23 : CIA-RDP78-05867A000520320018-9**

PHOTO NO. 1152732 Approved For Release 1999/09/23 : CIA-RDP78-05867A000520320018-9

COUNTRY UR PROVINCE

AREA NO	SUBJECT	SUBJECT	SUBJECT	SUBJECT	SUBJECT	SUBJECT	SUBJECT	SUBJECT
N	3CW							
	5	10	15	20	25	30	35	40
E-CLASS	SIS	PEND.	NO					
323	EXITTING	THE	BAL					
TIC	VIA	THE	ORESUND.					

[12]

(3, 30)

DATE OF PHOTO	TYPE	QUALITY	CLASS	NO. OF CARDS	SOURCE OF PHOTOGRAPH
17 MARCH 67	4	2	C	1	25X1A

CLASSIFICATION Approved For Release 1999/09/23 : CIA-RDP78-05867A000520320018-9

192721 Approved For Release 1999/09/23 : CIA-RDP78-05867A000520320018-9

LOT NO. MAP REFERENCE LATITUDE LONGITUDE

COUNTRY: UR PROVINCE:

NO	SUBJECT	SUBJECT	SUBJECT	SUBJECT	SUBJECT	SUBJECT	SUBJECT	SUBJECT
N	302							
80-1	5-CL	10-ASS	15-SC	20-P	25-END	30-N		
0.	25-109	30-AT	35-56	40-30	45-N	50-		2
0	45-30	50-E						

[11]

(3, 30)

DATE OF PHOTO	TYPE	QUALITY	CLASS	NO. OF CARDS	SOURCE OF PHOTOGRAPH
14 MARCH 67	4	2	C	1	25X1A

CLASSIFICATION: CONF / Approved For Release 1999/09/23 : CIA-RDP78-05867A000520320018-9

Approved For Release 1999/09/23 : CIA-RDP78-05867A000520320018-9

COUNTRY		LOT NO		MAP REFERENCE		LATITUDE		LONGITUDE	
UR		P-2690-67							
NO	SUBJECT	SUBJECT	SUBJECT	SUBJECT	SUBJECT	SUBJECT	SUBJECT	SUBJECT	SUBJECT
N	302								
30	-	1	-	C	L	A	S	S	C
0	.	1	0	9	,	A	T	5	6
0	3	0	E	.				3	0
								N	2

[10]

(3, 30)

DATE OF PHOTO	TYPE	QUALITY	CLASS	NO. OF CARDS	SOURCE OF PHOTOGRAPH
14 MARCH 67	4	2	C	1	25X1A

CLASSIFICATION: ~~CONFIDENTIAL~~ / Approved For Release 1999/09/23 : CIA-RDP78-05867A000520320018-9

PHOTO NO. **1192729** Approved For Release 1999/09/23 : CIA-RDP78-05867A000520320018-9

COUNTRY **UR** PROVINCE

AREA NO	SUBJECT	SUBJECT	SUBJECT	SUBJECT	SUBJECT	SUBJECT	SUBJECT	SUBJECT
<b>N</b>	<b>3C2</b>	<b>3CD</b>						
<b>BRIGA</b>	<b>-</b>	<b>CLASIS</b>	<b>DE</b>	<b>15</b>	<b>PEND</b>	<b>20</b>		
<b>NO.</b>	<b>25</b>	<b>375</b>	<b>AT</b>	<b>30</b>	<b>55</b>	<b>35</b>	<b>47M</b>	<b>40</b>
<b>20</b>	<b>34E</b>			<b>50</b>				

[9]

(3, 30)

DATE OF PHOTO	TYPE	QUALITY	CLASS	NO. OF CARDS	SOURCE OF PHOTOGRAPH
<b>14 MARCH 67</b>	<b>4</b>	<b>2</b>	<b>C</b>	<b>2</b>	<b>25X1A</b>

CLASSIFICATION **CONFIDENTIAL** Approved For Release 1999/09/23 : CIA-RDP78-05867A000520320018-9

Approved For Release 1999/09/23 : CIA-RDP78-05867A000520320018-9

PHOTO NO. 1192728 P-2640-67

COUNTRY UR

AREA NO N

RIGA - CLASIS DE, PEND.

NO. 375 AT 55 47M,

20 34E.

[8]

(3, 30)

25X1A

DATE OF PHOTO	TYPE	QUALITY	CLASS	NO. OF CARDS
14 MARCH 67	4	2	C	2

SOURCE OF PHOTOGRAPH [REDACTED]

Approved For Release 1999/09/23 : CIA-RDP78-05867A000520320018-9



PHOTO NO. 1192727 LOT NO. Approved For Release 1999/09/23 : CIA-RDP78-05867A000520320018-9 MAP REFERENCE LATTITUDE LONGITUDE

COUNTRY UK PROVINCE

AREA NO	SUBJECT	SUBJECT	SUBJECT	SUBJECT	SUBJECT	SUBJECT	SUBJECT	SUBJECT
<u>N</u>	<u>3C2</u>	<u>3CH</u>						
	<u>5</u>	<u>SHEN</u>	<u>-</u>	<u>10</u>	<u>CLASIS</u>	<u>15</u>	<u>PTF</u>	<u>20</u>
	<u>25</u>	<u>46</u>	<u>,</u>	<u>30</u>	<u>AT</u>	<u>54</u>	<u>35</u>	<u>47</u>
	<u>45</u>	<u>E.</u>	<u>,</u>	<u>50</u>				<u>N</u>
<u>14</u>	<u>13</u>							

No.

[7]

DATE OF PHOTO	TYPE	QUALITY	CLASS	NO. OF CARDS	SOURCE OF PHOTOGRAPH
<u>10 MARCH 67</u>	<u>4</u>	<u>2</u>	<u>C</u>	<u>2</u>	<u>25X1A</u>

CLASSIFICATION CONFIDENTIAL CAPTIONED BY Approved For Release 1999/09/23 : CIA-RDP78-05867A000520320018-9

Approved For Release 1999/09/23 : CIA-RDP78-05867A000520320018-9

PHOTO NO. 1192726

P-2640-67

LATITUDE

LONGITUDE

COUNTRY UK PROVINCE

AREA NO N SUBJECT 3C2 3CH SUBJECT SUBJECT SUBJECT SUBJECT SUBJECT SUBJECT

SHERSHEN - CLASS PTF, 20  
PEND. 46, AT 54 47N, 40  
14 13E, 30 35

No.

25X1A

[6]

DATE OF PHOTO	TYPE	QUALITY	CLASS	NO. OF CARDS	SOURCE OF PHOTOGRAPH
10 MARCH 67	4	2	C	2	

Approved For Release 1999/09/23 : CIA-RDP78-05867A000520320018-9

Approved For Release 1999/09/23 : CIA-RDP78-05867A000520320018-9

PHOTO NO. 1192725 MAP REFERENCE IP-2640-67 LATITUDE LONGITUDE

COUNTRY UR PROVINCE

AREA NO N SUBJECT 302 SUBJECT SUBJECT SUBJECT SUBJECT SUBJECT SUBJECT

OKHIT<sup>5</sup>ENSK<sup>10</sup>Y<sup>15</sup>-CLAS<sup>20</sup>S<sup>25</sup> A<sup>30</sup>T<sup>35</sup>R<sup>40</sup>  
PEND. No. SB-6, EXIT<sup>40</sup>  
ING BALTIC

[5]

(3,30)

DATE OF PHOTO	TYPE	QUALITY	CLASS	NO. OF CARDS
7 March 67	4	2	C	1

SOURCE OF PHOTOGRAPH 25X1A

Approved For Release 1999/09/23 : CIA-RDP78-05867A000520320018-9

PHOTO NO. 192724 LOIN NO. Approved For Release 1999/09/23 : CIA-RDP78-05867A000520320018-9 MAP REFERENCE Approved For Release 1999/09/23 : CIA-RDP78-05867A000520320018-9 LATITUDE Approved For Release 1999/09/23 : CIA-RDP78-05867A000520320018-9 LONGITUDE Approved For Release 1999/09/23 : CIA-RDP78-05867A000520320018-9

COUNTRY UR PROVINCE

AREA NO N SUBJECT 3C2 SUBJECT SUBJECT SUBJECT SUBJECT SUBJECT SUBJECT SUBJECT

O K H T e N S K I Y - C L A S S A T R  
P E N D. N O. S B - 6 , E X I T  
I N G B A L T I C

[Y] (3,30)

DATE OF PHOTO	TYPE	QUALITY	CLASS	NO. OF CARDS	SOURCE OF PHOTOGRAPH
7 MARCH 67	4	2	C	1	25X1A

CLASSIFICATION CONF/Approved For Release 1999/09/23 : CIA-RDP78-05867A000520320018-9 CAPTIONED BY



PHOTO NO. 00722 LOT NO. 1138A 07 MAP REFERENCE Approved For Release 1999/09/23 : CIA-RDP78-05867A000520320018-9 LATITUDE  LONGITUDE

COUNTRY UR PROVINCE

AREA NO N SUBJECT 3CW SUBJECT  SUBJECT  SUBJECT  SUBJECT  SUBJECT  SUBJECT  SUBJECT

W-CLASS S S <sup>5</sup> S <sup>10</sup> S <sup>15</sup> PLEND. <sup>20</sup> NO.  
517, <sup>25</sup> SOUTH <sup>30</sup> BOUND <sup>35</sup> IN <sup>40</sup> TO  
RESOUND. <sup>45</sup> NOTE <sup>50</sup> HOLE IN AFTER  
SECTION OF SAIL.

Stereo Pair See CIA  
[2] (3, 30) 25X1A

DATE OF PHOTO	TYPE	QUALITY	CLASS	NO. OF CARDS
2 MARCH 67	4	2	C	1

CLASSIFICATION CONF CAPTIONED BY Approved For Release 1999/09/23 : CIA-RDP78-05867A000520320018-9

PHOTO NO. 118 Approved For Release 1999/09/23 : CIA-RDP78-05867A000520320018-9

COUNTRY UR PROVINCE

AREA NO N SUBJECT 3CW

W-CLASS S'S PENDING No. 517, SOUTH BOUND IN RESOUND. NOTE HOLE IN AFTER SECTION OF SAIL.

Stereo Pair See CIA [1] (3, 30) 25X1A

DATE OF PHOTO	TYPE	QUALITY	CLASS	NO. OF CARDS
2 MARCH 67	4	2	C	1

CLASSIFICATION CONF/Approved For Release 1999/09/23 : CIA-RDP78-05867A000520320018-9

Approved For Release 1999/09/23 : CIA-RDP78-05867A000820320018-9

PHOTO NO. 1192720

COUNTRY


PROVINCE WAC 796D

AREA NO	SUBJECT	SUBJECT	SUBJECT	SUBJECT	SUBJECT	SUBJECT	SUBJECT	SUBJECT
CE	AKM	AKR						
P	U	T	T	A	L	A	M	
L	E	A	T	E	N	D		
K	G	W	S	W	'	L	Y	

34

25X1A

DATE OF PHOTO	TYPE	QUALITY	CLASS	NO. OF CARDS	SOURCE
Apr 67	X4	2	3	2	



Approved For Release 1999/09/23 : CIA-RDP78-05867A000820320018-9



Approved For Release 1999/09/23 : CIA-RDP78-05867A000520320018-9

PHOTO NO. 1192719

COUNTRY PROVINCE WAC 796D

AREA NO	SUBJECT	SUBJECT	SUBJECT	SUBJECT	SUBJECT	SUBJECT	SUBJECT	SUBJECT
CE								
Pu	T	A	L	A	M			
T	E	A	-	3				
M	I	L	E					

54

25X1A

DATE OF PHOTO	TYPE	QUALITY	CLASS	NO. OF CARDS	SOURCE OF PHOTO
Apr 67	x4	✓	3		

Approved For Release 1999/09/23 : CIA-RDP78-05867A000520320018-9

PHOTO ANALYSIS REPORT

PHOTO NO. **1192718** Approved For Release 1999/09/23 : CIA-RDP78-05867A000520320018-9

COUNTRY \_\_\_\_\_ PROVINCE **WAC 796D**

AREA NO	SUBJECT	SUBJECT	SUBJECT	SUBJECT	SUBJECT	SUBJECT	SUBJECT	SUBJECT	SUBJECT
<b>CE</b>	<b>AKM</b>	<b>AKN</b>							
<b>P U T T A L A M</b>	<b>5</b>	<b>10</b>	<b>15</b>	<b>20</b>					
<b>T E A</b>	<b>25</b>	<b>30</b>	<b>35</b>	<b>40</b>					
<b>7 9</b>	<b>45</b>	<b>50</b>	<b>55</b>	<b>60</b>					

**↑** **POST**  
**↑** **LEFT TRACK IS**  
**↑** **TO**  
**↑** **TO CEMENT PLT**  
**↑** **E OF TOWN**

**25X1A**

DATE OF PHOTO	TYPE	QUALITY	CLASS	NO. OF CARDS	SOURCE OF
<b>Apr 67</b>	<b>XU</b>	<b>✓</b>	<b>3</b>	<b>✓</b>	

CLASSIFICATION **Approved For Release 1999/09/23 : CIA-RDP78-05867A000520320018-9**

PHOTO NO. **1190517** LOT NO. **3612613** MAP REFERENCE **1999/09/23** LATITUDE **09° 23' N** LONGITUDE **106° 05' E**  
**Approved For Release 1999/09/23 : CIA-RDP78-05867A000520320018-9**

COUNTRY **LAOS** PROVINCE **WAC 796D**

AREA NO	SUBJECT	SUBJECT	SUBJECT	SUBJECT	SUBJECT	SUBJECT	SUBJECT	SUBJECT	SUBJECT
<b>CE</b>	<b>AKM</b>	<b>AKN</b>							
<b>P</b>	<b>U</b>	<b>T</b>	<b>A</b>	<b>L</b>	<b>A</b>	<b>M</b>	<b>W</b>	<b>R</b>	<b>R</b>
<b>T</b>	<b>E</b>	<b>A</b>	<b>3</b>	<b>A</b>	<b>T</b>	<b>M</b>	<b>C</b>	<b>E</b>	<b>P</b>
<b>7</b>	<b>9</b>	<b>L</b>	<b>K</b>	<b>G</b>	<b>W</b>				

*of Found*

**25X1A**

DATE OF PHOTO	TYPE	QUALITY	CLASS	NO. OF CARDS	SOURCE OF
<b>Apr 67</b>	<b>x4</b>	<b>v</b>	<b>3</b>		

CLASSIFICATION **Approved For Release 1999/09/23 : CIA-RDP78-05867A000520320018-9**

Approved For Release 1999/09/23 : CIA-RDP78-05867A000520320018-9

PHOTO NO. **1192716** PROVENCE **WPC 796 D**

AREA NO	SUBJECT	SUBJECT	SUBJECT	SUBJECT	SUBJECT	SUBJECT	SUBJECT	SUBJECT
<b>CE</b>	<b>AKM</b>	<b>AKU</b>						
<b>P U T T A L</b>	<b>A M</b>	<b>(N/A)</b>			<b>RR</b>	<b>S P U R</b>		
<b>T O</b>	<b>C E M E N T</b>	<b>PL T</b>			<b>S</b>	<b>O F</b>		
<b>T O W N</b>	<b>CR O S S</b>	<b>I N G</b>	<b>R T E A-3 @ MILE</b>					

**POST 79, LKGE**

25X1A

**(WPC)**

DATE OF PHOTO	TYPE	QUALITY	CLASS	NO. OF CARDS	SOURCE
<b>Apr 67</b>	<b>x4</b>	<b>v</b>	<b>3</b>	<b>3</b>	

Approved For Release 1999/09/23 : CIA-RDP78-05867A000520320018-9

**PHOTO ANALYSIS REPORT**

PHOTO NO. 1192715 LOT NO. 2707 MAP REFERENCE WAC 796-D LATITUDE 15 LONGITUDE 20  
 Approved For Release 1999/09/28 : CIA-RDP78-05867A000520320018-9

COUNTRY WAC 796-D PROVINCE WAC 796-D

AREA NO	SUBJECT	SUBJECT	SUBJECT	SUBJECT	SUBJECT	SUBJECT	SUBJECT	SUBJECT	SUBJECT
<u>CE</u>	<u>AKM</u>	<u>AKG</u>	<u>AKM</u>	<u>AKG</u>	<u>AKM</u>	<u>AKG</u>	<u>AKM</u>	<u>AKG</u>	<u>AKM</u>
<u>P</u>	<u>U</u>	<u>T</u>	<u>T</u>	<u>A</u>	<u>L</u>	<u>A</u>	<u>M</u>	<u>(N/A)</u>	<u>B</u>
<u>V</u>	<u>E</u>	<u>R</u>	<u>P</u>	<u>A</u>	<u>S</u>	<u>S</u>	<u>A</u>	<u>B</u>	<u>T</u>
<u>F</u>	<u>C</u>	<u>E</u>	<u>M</u>	<u>E</u>	<u>N</u>	<u>T</u>	<u>P</u>	<u>L</u>	<u>T</u>

on \$10K

25X1A

DATE OF PHOTO	TYPE	QUALITY	CLASS	NO. OF CARDS	SOURCE
<u>Apr 67</u>	<u>x4</u>	<u>2</u>	<u>3</u>	<u>2</u>	

CLASSIFICATION Approved For Release 1999/09/28 : CIA-RDP78-05867A000520320018-9

WORD NO. 1180514 LOT NO. 1867 MAP REFERENCE 1999/09/23 : CIA-RDP 78-05867A000520320048-9 LATITUDE 18-05867 LONGITUDE 104-320048-9

COUNTRY WAC 796D PROVINCE

AREA NO	SUBJECT	SUBJECT	SUBJECT	SUBJECT	SUBJECT	SUBJECT	SUBJECT	SUBJECT	SUBJECT
<u>CE</u>	<u>AKM</u>	<u>AKG</u>							
<u>P</u>	<u>U</u>	<u>T</u>	<u>A</u>	<u>L</u>	<u>A</u>	<u>M</u>	<u>(N)</u>	<u>15</u>	<u>20</u>
<u>V</u>	<u>E</u>	<u>R</u>	<u>M</u>	<u>A</u>	<u>S</u>	<u>9</u>	<u>A</u>	<u>35</u>	<u>40</u>
<u>F</u>	<u>C</u>	<u>E</u>	<u>M</u>	<u>E</u>	<u>N</u>	<u>T</u>	<u>P</u>	<u>1</u>	<u>4</u>

on pluk

25X1A

DATE OF PHOTO	TYPE	QUALITY	CLASS	NO. OF CARDS	SOURCE
<u>Apr 67</u>	<u>x4</u>	<u>2</u>	<u>3</u>	<u>2</u>	

CLASSIFICATION Approved For Release 1999/09/23 : CIA-RDP 78-05867A000520320048-9

PHOTO NO. **1192P18** Approved For Release 1999/09/23 : CIA-RDP78-05867A000520320018-9

COUNTRY \_\_\_\_\_ PROVINCE **WAC 796 D**

AREA NO. **CE** SUBJECT **ARM** SUBJECT **ABT** SUBJECT **REG** SUBJECT \_\_\_\_\_ SUBJECT \_\_\_\_\_ SUBJECT \_\_\_\_\_ SUBJECT \_\_\_\_\_ SUBJECT \_\_\_\_\_

**P U T T A L** <sup>5</sup> **A M** <sup>10</sup> **(U R)** <sup>15</sup> **R R** <sup>20</sup> **S P U R**


**I N T** <sup>25</sup> **O** <sup>30</sup> **C E M E N T** <sup>35</sup> **P L T** <sup>40</sup> **S** **O**

**F T** <sup>45</sup> **O W N** <sup>50</sup> **U K G** **CE** **(BU)**

*PT 2 OF 2-PT PANORAMA  
SEE CIA*

25X1A

*(21, 27, C1)*



DATE OF PHOTO	TYPE	QUALITY	CLASS	NO. OF CARDS	SOURCE OF
<i>Apr 67</i>	<i>x4</i>	<i>2</i>	<i>3</i>	<i>3</i>	

CLASSIFICATION **Approved For Release 1999/09/23 : CIA-RDP78-05867A000520320018-9**

PHOTO NO. **1192712** Approved For Release 1999/09/23 : CIA-RDP78-05867A000520320018-9

AREA NO	SUBJECT	SUBJECT	SUBJECT	SUBJECT	SUBJECT	SUBJECT	SUBJECT	SUBJECT
<b>CE</b>	<b>NAM</b>	<b>AB7</b>	<b>REG</b>					
<b>P</b>	<b>U</b>	<b>T</b>	<b>A</b>	<b>L</b>	<b>A</b>	<b>M</b>	<b>(NR)</b>	<b>R</b>
<b>I</b>	<b>N</b>	<b>T</b>	<b>O</b>	<b>C</b>	<b>E</b>	<b>M</b>	<b>E</b>	<b>N</b>
<b>F</b>	<b>L</b>	<b>T</b>	<b>O</b>	<b>W</b>	<b>N</b>	<b>L</b>	<b>K</b>	<b>G</b>
						<b>NE</b>		<b>(54)</b>

*PT 0 OF 2-PT PROGRAM*  
*SEE CIA*

25X1A

*(25, 27, C)*

DATE OF PHOTO	TYPE	QUALITY	CLASS	NO. OF CARDS	SOURCE
<b>Apr 67</b>	<b>x4</b>	<b>2</b>	<b>3</b>	<b>3</b>	

CLASSIFICATION Approved For Release 1999/09/23 : CIA-RDP78-05867A000520320018-9



PHOTO NO. **L192711** Approved For Release 1999/09/23 : CIA-RDP78-05867A000520320018-9

COUNTRY	PROVINCE <b>WAC 1961</b>								
AREA NO	<b>CE</b>	SUBJECT <b>NAM</b>	SUBJECT <b>ABJ</b>	SUBJECT <b>ALG</b>	SUBJECT	SUBJECT	SUBJECT	SUBJECT	SUBJECT
	<b>P</b>	<b>U</b>	<b>T</b>	<b>A</b>	<b>L</b>	<b>A</b>	<b>M</b>	<b>(</b>	<b>N</b>
	<b>I</b>	<b>N</b>	<b>T</b>	<b>O</b>	<b>C</b>	<b>E</b>	<b>M</b>	<b>E</b>	<b>N</b>
	<b>F</b>	<b>T</b>	<b>O</b>	<b>W</b>	<b>N</b>	<b>,</b>	<b>L</b>	<b>K</b>	<b>G</b>

25X1A

(**25, 27, 28**)

DATE OF PHOTO	<b>Apr 67</b>	TYPE	<b>x4</b>	QUALITY	<b>2</b>	CLASS	<b>3</b>	NO. OF CARDS	<b>3</b>	SOURCE OF	[REDACTED]
CLASSIFICATION	Approved For Release 1999/09/23 : CIA-RDP78-05867A000520320018-9										

PHOTO NO. **1192710** Approved For Release 1999/09/23 : CIA-RDP78-05867A000520320018-9

COUNTRY	PROVINCE <b>WAC 796 D</b>							
AREA NO	<b>CE</b>	SUBJECT	SUBJECT	SUBJECT	SUBJECT	SUBJECT	SUBJECT	SUBJECT
	<b>AKU</b>							
	<b>PUTTALAM</b>							
	<b>KALAD</b>							
	<b>W</b>							

25X1A  
 (N.C.)

DATE OF PHOTO	TYPE	QUALITY	CLASS	NO. OF CARDS	SOURCE
<b>Apr 67</b>	<b>x4</b>	<b>v</b>	<b>3</b>	<b>1</b>	

CLASSIFICATION Approved For Release 1999/09/23 : CIA-RDP78-05867A000520320018-9

PHOTO NO. 1152709 LOT NO. Approved For Release 1999/09/23 : CIA-RDP78-05867A000520320018-9 MAP REFERENCE WAC 796D LATITUDE \_\_\_\_\_ LONGITUDE \_\_\_\_\_

COUNTRY \_\_\_\_\_ PROVINCE WAC 796D

AREA NO	SUBJECT	SUBJECT	SUBJECT	SUBJECT	SUBJECT	SUBJECT	SUBJECT	SUBJECT	SUBJECT
<u>CE</u>	<u>AB7</u>	<u>AE9</u>							
<u>PUTTALAM</u>	<u>5</u>	<u>10</u>	<u>(N/A)</u>	<u>15</u>	<u>CEMENT</u>	<u>20</u>			
<u>PLANT</u>	<u>25</u>	<u>30</u>	<u>TO</u>	<u>35</u>	<u>TOWN</u>	<u>40</u>	<u>CKG</u>		
<u>NFR</u>	<u>45</u>	<u>50</u>	<u>PA</u>	<u>55</u>	<u>LA</u>	<u>60</u>	<u>VI</u>	<u>- KALLADI RD.</u>	

25X1A

25C1

DATE OF PHOTO	TYPE	QUALITY	CLASS	NO. OF CARDS	SOURCE OF PHOTO
<u>Apr 67</u>	<u>x4</u>	<u>v</u>	<u>3</u>	<u>2</u>	

CLASSIFICATION Approved For Release 1999/09/23 : CIA-RDP78-05867A000520320018-9 CAPTIONED BY \_\_\_\_\_

PHOTO NO. **1192708** Approved For Release 1999/09/23 : CIA-RDP78-05867A000520320018-9

COUNTRY **WAC 796 D** PROVINCE

AREA NO	SUBJECT	SUBJECT	SUBJECT	SUBJECT	SUBJECT	SUBJECT	SUBJECT	SUBJECT	SUBJECT
<b>CE</b>	<b>AD7</b>	<b>C26</b>	<b>A63</b>						
<b>PUTTALAM</b>	<b>(NA)</b>					<b>CEMENT</b>			
<b>PLANT</b>	<b>CON</b>	<b>STR</b>				<b>AREA</b>			
<b>OF TOWN</b>			<b>1 KG</b>			<b>FR PALAVI-KALLADI</b>			
						<b>ROAD</b>			

25X1A

DATE OF PHOTO	TYPE	QUALITY	CLASS	NO. OF CARDS	SOURCE OF PHOTO
<b>Apr 67</b>	<b>x4</b>	<b>v</b>	<b>3</b>	<b>3</b>	


CLASSIFICATION Approved For Release 1999/09/23 : CIA-RDP78-

PHOTO NO. **1192707** LOT NO. **1099** MAP REFERENCE **09/23** LATITUDE **8°05'58.67" N** LONGITUDE **0052°03'20.18" E**  
 Approved For Release 1999/09/23 : CIA-RDP78-005867A000520320018-9

COUNTRY **INDIA** PROVINCE **WAC 796D**

AREA NO	SUBJECT	SUBJECT	SUBJECT	SUBJECT	SUBJECT	SUBJECT	SUBJECT	SUBJECT	SUBJECT
<b>CE</b>	<b>A4Q</b>	<b>AB7</b>							
<b>PUTTALAM</b>	<sup>5</sup>		<sup>10</sup>	<b>(WAC)</b>		<sup>15</sup>	<b>PWR</b>	<b>R</b>	<sup>20</sup>
<b>ET</b>	<sup>25</sup>	<b>CEMENT</b>	<sup>10</sup>		<b>ACT</b>	<sup>35</sup>	<b>S</b>	<b>OF</b>	<sup>40</sup>
<b>TOWN</b>	<sup>45</sup>		<sup>50</sup>	<b>LK6</b>		<b>SE</b>	<b>FR PALANI-KALLADI</b>		

25X1A

DATE OF PHOTO	TYPE	QUALITY	CLASS	NO. OF CARDS	SOURCE OF PHOTO
<b>Apr 67</b>	<b>x4</b>	<b>v</b>	<b>3</b>	<b>2</b>	

CLASSIFICATION **Approved For Release 1999/09/23 : CIA-RDP78-005867A000520320018-9**

Approved For Release 1999/09/28 : CIA-RDP78-05867A000520320018-9

PHOTO NO. 1192706 *261767* LATITUDE 796D LONGITUDE 084E

COUNTRY WAC PROVINCE 796D

AREA NO	SUBJECT	SUBJECT	SUBJECT	SUBJECT	SUBJECT	SUBJECT	SUBJECT	SUBJECT
<u>CE</u>	<u>AYQ</u>	<u>AB7</u>						
<u>PUTTALAM</u>	<u>(WA)</u>			<u>PWR</u>	<u>R</u>	<u>L</u>	<u>I</u>	<u>N</u>
<u>ET</u>	<u>CEMENT</u>			<u>PLT</u>	<u>E</u>			<u>OR</u>
<u>TOWN</u>	<u>LK</u>	<u>G</u>		<u>FR</u>	<u>PALAVI-KALLADI</u>			
					<u>RD</u>			

25X1A

*(17. C)*



DATE OF PHOTO	TYPE	QUALITY	CLASS	NO. OF CARDS	SOURCE OF PHOTO
<u>Apr 67</u>	<u>x4</u>	<u>2</u>	<u>3</u>	<u>2</u>	

Approved For Release 1999/09/28 : CIA-RDP78-05867A000520320018-9

PHOTO NO. **119A705** LOT NO. **1** MAP REFERENCE **WPC 796D** LATITUDE **25X1A** LONGITUDE **0018-9**  
**Approved For Release 1999/09/23 : CIA-RDP78-05867A000520320018-9**

COUNTRY **INDONESIA** PROVINCE **WPC 796D**

AREA NO	SUBJECT	SUBJECT	SUBJECT	SUBJECT	SUBJECT	SUBJECT	SUBJECT	SUBJECT	SUBJECT
<b>CE</b>	<b>AK6</b>								
<b>P</b>	<b>U</b>	<b>T</b>	<b>I</b>	<b>A</b>	<b>L</b>	<b>A</b>	<b>M</b>	<b>W</b>	<b>A</b>
<b>D</b>	<b>S</b>	<b>O</b>	<b>F</b>	<b>T</b>	<b>O</b>	<b>W</b>	<b>N</b>	<b>R</b>	<b>U</b>
<b>L</b>	<b>K</b>	<b>G</b>	<b>N</b>	<b>F</b>	<b>R</b>	<b>S</b>	<b>E</b>	<b>N</b>	<b>D</b>

DATE OF PHOTO	TYPE	QUALITY	CLASS	NO. OF CARDS	SOURCE OF
<b>Apr 67</b>	<b>X4</b>	<b>v</b>	<b>3</b>	<b>1</b>	<b>[REDACTED]</b>

CLASSIFICATION **Approved For Release 1999/09/23 : CIA-RDP78-05867A000520320018-9**

PHOTO NO. **119870** LOT NO. **119870** MAP REFERENCE **1999/09/23 : CIA-RDP78-05867A000520320018-9** LATITUDE LONGITUDE

COUNTRY PROVINCE **WAC 796D**

AREA NO	SUBJECT	SUBJECT	SUBJECT	SUBJECT	SUBJECT	SUBJECT	SUBJECT	SUBJECT
<b>CE</b>	<b>AK6</b>							
<b>P</b>	<b>U</b>	<b>T</b>	<b>A</b>	<b>L</b>	<b>A</b>	<b>M</b>	<b>N</b>	<b>A</b>
<b>D</b>	<b>S</b>	<b>O</b>	<b>F</b>	<b>T</b>	<b>O</b>	<b>W</b>	<b>N</b>	<b>-</b>
<b>Y</b>	<b>E</b>	<b>O</b>	<b>F</b>	<b>R</b>	<b>U</b>	<b>N</b>	<b>W</b>	<b>A</b>

DATE OF PHOTO	TYPE	QUALITY	CLASS	NO. OF CARDS	SOURCE OF PHOTO
<b>Apr 67</b>	<b>x4</b>	<b>2</b>	<b>3</b>	<b>1</b>	<b>25X1A</b>

CLASSIFICATION **Approved For Release 1999/09/23 : CIA-RDP78-0** CAPTIONED BY **31, C** **18-9**




PHOTO NO. **1192703** LOT NO. **1192703** MAP REFERENCE **WAC 796D** LATITUDE **18° 05' 87"** LONGITUDE **101° 00' 18"**  
 Approved For Release 1999/09/23 : CIA-RDP78-05867A000520320018-9

COUNTRY **LAOS** PROVINCE **WAC 796D**

AREA NO	SUBJECT	SUBJECT	SUBJECT	SUBJECT	SUBJECT	SUBJECT	SUBJECT	SUBJECT	SUBJECT
<b>CE</b>	<b>AK6</b>	<b>AK7</b>							
<b>P</b>	<b>U</b>	<b>T</b>	<b>A</b>	<b>L</b>	<b>A</b>	<b>M</b>	<b>(N</b>	<b>R)</b>	<b>A</b>
<b>D</b>	<b>S</b>	<b>O</b>	<b>F</b>	<b>T</b>	<b>O</b>	<b>W</b>	<b>N</b>	<b>-</b>	<b>L</b>
<b>T</b>	<b>W</b>	<b>D</b>	<b>S</b>	<b>T</b>	<b>E</b>	<b>R</b>	<b>M</b>	<b>I</b>	<b>N</b>
									<b>AL</b>

25X1A

(7.31, C)



DATE OF PHOTO	TYPE	QUALITY	CLASS	NO. OF CARDS	SOURCE OF PHOTO
<b>Apr 67</b>	<b>X4</b>	<b>2</b>	<b>3</b>	<b>2</b>	

Approved For Release 1999/09/23 : CIA-RDP78-05867A000520320018-9

PHOTO NO. 1192700 LOT NO. 1 MAP REFERENCE LATITUDE LONGITUDE  
 Approved For Release 1999/09/23 : CIA-RDP78-05867A000520320018-9

COUNTRY PROVINCE WPC 796D

AREA NO	SUBJECT	SUBJECT	SUBJECT	SUBJECT	SUBJECT	SUBJECT	SUBJECT	SUBJECT	SUBJECT
CE	AK6								
P	U	T	T	A	L	A	M	(W)	(M)
D	S	O	F	T	O	W	N	-	R
	L	K	G	N	A	T	N	END	

(31, C) 25X1A

DATE OF PHOTO	TYPE	QUALITY	CLASS	NO. OF CARDS	SOURCE OF PHOTO
Apr 67	X4	~	3	1	[REDACTED]


CLASSIFICATION CAPTIONED BY  
 Approved For Release 1999/09/23 : CIA-RDP78-05867A000520320018-9

PHOTO NO. 1192701  
 LOT NO. 4  
 MAP REFERENCE  
 LATITUDE 7°49' E  
 LONGITUDE  
 Approved For Release 1999/09/23 : CIA-RDP78-05867A000520018-9

COUNTRY	PROVINCE							
WAC 796.D								
AREA NO	SUBJECT	SUBJECT	SUBJECT	SUBJECT	SUBJECT	SUBJECT	SUBJECT	SUBJECT
CE	AK6							
P	U	T	T	A	L	A	M	10
								13
								20
								30
								35
								40
								45
								50

25X1A

(31,C)



DATE OF PHOTO	TYPE	QUALITY	CLASS	NO. OF CARDS	SOURCE OF PHOTO
Apr 67	X4	✓	3	1	

CLASSIFICATION Approved For Release 1999/09/23 : CIA-RDP78-05867A000520018-9

PHOTO NO. 1192700  
 LOT NO. [blank]  
 MAP REFERENCE [blank]  
 LATITUDE 744  
 LONGITUDE [blank]  
 Approved For Release 1999/09/23 : CIA-RDP78-05867A000520320048-9

COUNTRY [blank] PROVINCE WAC 803 B

AREA NO	SUBJECT	SUBJECT	SUBJECT	SUBJECT	SUBJECT	SUBJECT	SUBJECT	SUBJECT	SUBJECT
CE	AKU	AKM							
BATTAL	5	10	15	20					
AT	25	30	35	40					
MILE		POST	6						
N	45	50							
	CR	@	LF	TJ					

25X1A

DATE OF PHOTO	TYPE	QUALITY	CLASS	NO. OF CARDS	SOURCE OF PHOTO
Apr 67	X4	2	3	2	[redacted]


CLASSIFICATION Approved For Release 1999/09/23 : CIA-RDP78-05867A000520320048-9

PHOTO NO. **11920** Approved For Release 1999/09/23 : CIA-RDP78-05867A000520320018-9

COUNTRY	PROVINCE	AREA NO	SUBJECT	SUBJECT	SUBJECT	SUBJECT	SUBJECT	SUBJECT	SUBJECT	SUBJECT
	<i>Uwacu 50315</i>	<i>CE</i>	<i>AKW</i>	<i>D36</i>						
		<i>CHIL</i>	<i>AW</i>	<i>(NR)</i>	<i>10</i>	<i>RT</i>	<i>E</i>	<i>15</i>	<i>A</i>	<i>3</i>
		<i>RIDGE</i>	<i>E</i>	<i>N</i>	<i>OF</i>	<i>CHIL</i>	<i>AW</i>	<i>35</i>		<i>P</i>
		<i>R's B</i>	<i>NR</i>	<i>M</i>	<i>LE</i>	<i>POST 52</i>	<i>OVER</i>	<i>5</i>	<i>BRANCH</i>	
						<i>OF</i>	<i>DEDURU OYA</i>		<i>UKG E.</i>	

25X1A

*(249C)*



DATE OF PHOTO	TYPE	QUALITY	CLASS	NO. OF CARDS	SOURCE OF
<i>Apr 67</i>	<i>10</i>	<i>2</i>	<i>3</i>	<i>2</i>	

CLASSIFICATION Approved For Release 1999/08/23 : CIA-RDP78-05867A000520320018-9

PHOTO NO. **1192838** Approved For Release 1999/09/23 : CIA-RDP78-05867A000520320018-9

COUNTRY \_\_\_\_\_ PROVINCE **WPC 803B**

AREA NO	SUBJECT	SUBJECT	SUBJECT	SUBJECT	SUBJECT	SUBJECT	SUBJECT	SUBJECT	SUBJECT
<b>CE</b>	<b>AKW</b>	<b>D36</b>							
<b>CHILAW</b>	<b>AW</b>	<b>(NK)</b>	<b>10</b>	<b>RT E</b>	<b>15</b>	<b>A-3</b>	<b>D</b>	<b>20</b>	
<b>RIDGE</b>	<b>N</b>	<b>OF</b>	<b>30</b>	<b>CHILAW</b>	<b>35</b>			<b>P</b>	<b>40</b>
<b>R. B.</b>	<b>N.R.</b>	<b>MILE</b>	<b>50</b>	<b>POST 52, OVER &amp; BRANCH OF DEBURA OYA, LKGS.</b>					

25X1A

(28.29C)

DATE OF PHOTO	TYPE	QUALITY	CLASS	NO. OF CARDS	SOURCE OF
<b>Apr 67</b>	<b>14</b>	<b>2</b>	<b>3</b>	<b>2</b>	

CLASSIFICATION Approved For Release 1999/09/23 : CIA-RDP78-05867A000520320018-9

PHOTO NO. **1192697** Approved For Release 1999/09/23 : CIA-RDP78-05867A000520320018-9

COUNTRY \_\_\_\_\_ PROVINCE **WAC 803B**

AREA NO	SUBJECT	SUBJECT	SUBJECT	SUBJECT	SUBJECT	SUBJECT	SUBJECT	SUBJECT	SUBJECT
<b>CE</b>	<b>AKM</b>	<b>20</b>							
<b>CHIL</b>	<b>LAW</b>		<b>RR</b>	<b>JUST</b>	<b>N</b>	<b>OF</b>			
<b>ST</b>	<b>ATION</b>		<b>LINK</b>	<b>G</b>	<b>N</b>	<b>FR</b>	<b>R</b>		
<b>D</b>	<b>GRADE</b>		<b>CROSS</b>	<b>ING</b>					

25X1A

(2.27C)

DATE OF PHOTO	TYPE	QUALITY	CLASS	NO. OF CARDS	SOURCE OF
<b>Apr 67</b>	<b>x4</b>	<b>2</b>	<b>3</b>	<b>2</b>	

CLASSIFICATION Approved For Release 1999/09/23 : CIA-RDP78-05867A000520320018-9

PHOTO NO. 112686 Approved For Release 1999/09/23 : CIA-RDP78-05867A000520320018-9

COUNTRY PROVINCE WAC 803B

AREA NO	SUBJECT	SUBJECT	SUBJECT	SUBJECT	SUBJECT	SUBJECT	SUBJECT	SUBJECT
CE	DvD	AAC	28					
CHIL	5 AW		10 LAGOON		15		20 LKG	
N @	25 FISHERMEN		30		35		40 UNLOAD	
ING	45 NETS		50					

25X1A

(2.8.2/30C)

DATE OF PHOTO	TYPE	QUALITY	CLASS	NO. OF CARDS	SOURCE OF PHOTO
Apr 67	x4	2	3	3	

CLASSIFICATION Approved For Release 1999/09/23 : CIA-RDP78-05867A000520320018-9



PHOTO NO. 1192695 Approved For Release 1999/09/23 CIA-RDP78-05867A000520320018-9

COUNTRY PROVINCE WAC 8030

AREA NO	SUBJECT	SUBJECT	SUBJECT	SUBJECT	SUBJECT	SUBJECT	SUBJECT	SUBJECT
CE	AKQ	AKM	AKN					
CHIL	AW		RR		ST	AT	IN	20
REA		LKG	N		FR	W	SIDE	40
RF		TRACKS						

25X1A

DATE OF PHOTO	TYPE	QUALITY	CLASS	NO. OF CARDS	SOURCE
Apr 67	x4	v	3	3	

CLASSIFICATION Approved For Release 1999/09/23 CIA-RDP78-05867A000520320018-9

PHOTO NO. 1192694 LOT NO. 216263 MAP REFERENCE: LABITUDE LONGITUDE  
 Approved For Release 1999/09/23 : CIA-RDP78-05867A000520320018-9  
 COUNTRY PROVINCE

WAC 8330

AREA NO	SUBJECT	SUBJECT	SUBJECT	SUBJECT	SUBJECT	SUBJECT	SUBJECT	SUBJECT	SUBJECT
CE	AKQ	AKM	AKN	AKJ					
CHIL	AW		RR	ST	AT	ON			
REA	AKG		FE	FR	LU	SI			
E	OF	TR	CK						

25X1A

DATE OF PHOTO	TYPE	QUALITY	CLASS	NO. OF CARDS	SOURCE
Apr 67	x4	v	3	4	

CLASSIFICATION CAPTIONED BY

PHOTO NO. 1192690 Approved For Release 1999/09/23 CIA-RDP78-05867A000520320018-9

COUNTRY PROVINCE WAC 803B

AREA NO	SUBJECT	SUBJECT	SUBJECT	SUBJECT	SUBJECT	SUBJECT	SUBJECT	SUBJECT
CE	AKD	AKM	AKN					
CHIL	AW		RR		STATION			20
REA		LK	G		FR	E	SIDE	40
OF		TR	ACK					50

MAIN LINE @ R67.

25X1A

DATE OF PHOTO	TYPE	QUALITY	CLASS	NO. OF CARDS	SOURCE
Apr 67	x4	v	3	3	

CLASSIFICATION Approved For Release 1999/09/23 CIA-RDP78-05867A000520320018-9

PHOTO NO. **L192899** LOT NO. **746** MAP REFERENCE **WAC 803B** LATITUDE **7° 56'** LONGITUDE **75° 56'**  
 Approved For Release 1999/09/23 : CIA-RDP78-05867A000520320018-9

COUNTRY		PROVINCE <b>WAC 803B</b>										
AREA NO	SUBJECT		SUBJECT		SUBJECT		SUBJECT		SUBJECT		SUBJECT	
<b>CE</b>	<b>AKQ</b>		<b>AKM</b>									
<b>K</b>	<b>0</b>	<b>CH</b>	<b>5</b>	<b>CH</b>	<b>1</b>	<b>K</b>	<b>A</b>	<b>D</b>	<b>E</b>	<b>L</b>	<b>K</b>	<b>G</b>
<b>W</b>	<b>D</b>	<b>R</b>	<b>25</b>	<b>R</b>	<b>3</b>	<b>T</b>	<b>A</b>	<b>F</b>	<b>R</b>	<b>R</b>	<b>D</b>	<b>B</b>
<b>T</b>	<b>0</b>	<b>W</b>	<b>45</b>	<b>N</b>	<b>C</b>	<b>E</b>	<b>N</b>	<b>T</b>	<b>E</b>	<b>R</b>	<b>+</b>	<b>RTE A3 (Colombo -</b>
<b>PUTTALAM HIGHWAY)</b>												

25X1A

(7.27.C)



DATE OF PHOTO	TYPE	QUALITY	CLASS	NO. OF CARDS	SOURCE
<b>Apr 67</b>	<b>10</b>	<b>2</b>	<b>3</b>	<b>2</b>	

CLASSIFICATION **Approved For Release 1999/09/23 : CIA-RDP** **20048-9**

Approved For Release 1999/09/23 : CIA-RDP78-05867A000520320018-9

PHOTO NO.	119209	LOT NO.		MAP REFERENCE		LATITUDE		LONGITUDE	
COUNTRY				PROVINCE	WAC 803B				
AREA NO.	CE	SUBJECT	DW	SUBJECT	ALG	SUBJECT		SUBJECT	
	NEG	5	MB	0		10	DEAC	35	BOAT
		25				30			40
		45				50			

25X1A

(2.30, C)



DATE OF PHOTO	TYPE	QUALITY	CLASS	NO. OF CARDS	SOURCE OF
Apr 67	XK	v	3	v	

Approved For Release 1999/09/23 : CIA-RDP78-05867A000520320018-9

PHOTO ANALYSIS REPORT

Approved For Release 1999/09/23 : CIA-RDP78-05867A000520320018-9

PHOTO NO. 1192690

COUNTRY PROVINCE WAC 803B

AREA NO	SUBJECT	SUBJECT	SUBJECT	SUBJECT	SUBJECT	SUBJECT	SUBJECT	SUBJECT
CE	C02	C5L	C70					
Y	5	A	10	DE	15	C	20	N
	25	TE	30	DE	35	L	40	E
R	45		50					

25X1A

(7.8, 10C)

DATE OF PHOTO	TYPE	QUALITY	CLASS	NO. OF CARDS	SOURCE
Mar 67	X4	v	3	v	

CLASSIFICATION Approved For Release 1999/09/23 : CIA-RDP78-05867A000520320018-9

PHOTO NO. 1192689 LOT NO. P161267 MAP REFERENCE (WAC) LATITUDE 8744 LONGITUDE 519 E  
COUNTRY Approved For Release 1999/09/23 : CIA-RDP78-05867A000520320018-9

AREA NO	CE	SUBJECT	CO2	SUBJECT	CSL	SUBJECT	C70	SUBJECT		SUBJECT		SUBJECT		SUBJECT		SUBJECT				
	Y	A	P	A	H	U	W	A	10	D	E	D	I	C	A	T	I	O	N	20
									30	D	E	L	L							40
									50											

25X1A

(7.8.10 C)

DATE OF PHOTO	TYPE	QUALITY	CLASS	NO. OF CARDS	SOURCE OF
Mar 67	x4	✓	3	✓	
CLASSIFICATION			CAPTIONED BY		

Approved For Release 1999/09/23 : CIA-RDP78-05867A000520320018-9