

Approved For Release

DP78-05867A000519630020-4

COORDINATE	151740	PROVIDENCE	1194C	LONGITUDE	7A 20W
AREA 112	ALG	ALA	CLZ	ALG	CCE
	A R I C A	H A R B O R S			
	L M O R R O				

(1)(7) (30) (G)

DATE OF PHOTO TYPE QUALITY CLASS NO. OF COPIES

ILLEGIB.



FORM 174 USE PREVIOUS EDITIONS

PHOTO ANALYSIS REPORT  
 DP78-05867A000519630020-4

Approved For Release 2000/05/02 : CIA-RDP78-05867A000519630020-4

INDEX NO. 11000 J0  
 COLLECTOR F-0122-07  
 DATE 18.28.7  
 LONGITUD 70.20W

AREA NO.	SUBJECT	SUBJECT	SUBJECT	SUBJECT	SUBJECT	SUBJECT	SUBJECT	SUBJECT
01	AL9	ALA	C62					
	A R I C A		H A R B O R			F R O M		E
	L M O R R O							

(U) (30) (C)

DATE OF PHOTO	TYPE	QUANTITY	CLASS	NO. OF CARDS	SCALES
	H	1	3	3	

CLASSIFICATION C CAPTIONED BY [REDACTED] ILLEGIB





Approved For Release 2000/06

COUNTRY: P-0253-67  
LATITUDE: N 13  
LONGITUDE: 34 05 E 70 22 W  
PROVINCE: 1436 C

SUBJECT	SUBJECT	SUBJECT	SUBJECT	SUBJECT	SUBJECT	SUBJECT	SUBJECT
CI	AAE	DOO	DOA	AYQ			
S E W E L L							

(1) (14) (17) (22) (C)

DATE OF PHOTO: 1952-16

TYPE	QUALITY	CLASS	NO. OF CARDS	SOURCE OF PHOTOGRAPH
4	1	3	4	[REDACTED]

CLASSIFICATION: C

CAPTURED BY: [REDACTED]

25X1A

PHOTO ANALYSIS REPORT DP78-05867A000519630020-4

FORM NO 174 USE PREVIOUS EDITIONS

GPO 1953-148



Approved For Release 2000/05/07

MICRO NO		P-0153-67		LATITUDE		LONGITUDE	
AREA NO		PROVINCE		LATITUDE		LONGITUDE	
538 A		41 28 S		72 56 W			
CI	CGT	CGS	ALQ	AL7	ALR	ALR	ALR
P	D	E	R	T	O	M	D
S	C	E	N	E	S	T	R
E	N	E	S	T	R	E	T

(U) (30) (C)

DATE OF MICRO	TYPE	QUANTITY	CLASS	NO. OF COPIES	SOURCE OF PHOTOGRAPH
1965-66	4	1	3	5	[REDACTED]
CLASSIFICATION					CAPTURED BY
C					[Signature]

25X1A

FORM NO. 174 USE PREVIOUS EDITIONS

Approved For Release 2000/05/07 : CIA-RDP78-05867A000519630020-4

ANALYSIS REPORT

Approved For Release CIA-RDP78-05867A000519630020-4

PHOTO NO. 1160836 LOT NO. P-0253-67 EAP REFERENCE NIS LATITUDE 41 20' N LONGITUDE 72 56' W

AREA NO. CI SUBJECT D(1) SUBJECT C(1) MARK 1538-A SUBJECT C(1) SUBJECT ALE SUBJECT SUBJECT SUBJECT  
P E R T O M O N I T R E E T  
C E N E A H O W A S T R E E T  
A L O X C A R I O N T Y P I C  
REGION  
(FRONT)

DATE OF PHOTO (1) (1) (32) (4) TYPE QUALITY CLASS NG. OF COPIES SOURCE OF PHOTOGRAPH 25X1A

1965-LL 4 L 3 4 [REDACTED] CLASSIFICATION C CAPTIONED BY [REDACTED]



Approved For Release 2001/05/02 : CIA-RDP78-05867A000519630020-4

FORM NO. 106837 P-0253-67 NIS 33 57 8 71 45 W

AREA NO.	SUBJECT	SUBJECT	SUBJECT	SUBJECT	SUBJECT	SUBJECT	SUBJECT	SUBJECT
C1	A4E	D36	D3A	A42	A40			
	(NR)							
	HYDRO							
	POWER							
	PLT							

FOR COMPLETION LATE 1969 OR EARLY 1970

PART 1 OF 8 PART SERIES. SEE C14 2

(17) (25) (29) (C)

25X1A

DATE OF PHOTO	TYPE	QUALITY	CLASS	NO. OF COPIES	NO. OF ORIGINALS
1965-10	4	1	3	5	
	C				

FORM NO. 174 USE PREVIOUS EDITIONS

PHOTO ANALYSIS REPORT

00000502 - CIA-RDP78-05867A000519630020-4

Approved For Release 2000/05/02 : CIA-RDP78-05867A000519630020-4

REF ID: A66930  
CLASS: CONFIDENTIAL  
GRID: 45 33 57 S  
LONGITUDE: 71 45 W

1436 B  
C1  
A/C 036  
D0A A42 A60  
RAP E L (U R)  
R A L H Y D R O P O W E R P L T  
U/C O N R A P E L R I V E R C E N T

FOR COMPLETION LATE 1969 OR EARLY 1970.

PART 2 OF 8 PART SERIES. SEE CIA

(17) (25) (29) (C)

DATE OF INFO	TYPE	QUALITY	CLASS	NO. OF CARDS	SOURCE OF PHOTOGRAPH	CLASSIFICATION
1965-66	4	1	3	5	[REDACTED]	25X1A
	C					

CAPTIONED BY: S/S

PHOTO ANALYSIS CENTER  
Approved For Release 2000/05/02 : CIA-RDP78-05867A000519630020-4

Approved For Release 2000/05/02

11-00-39 P-0252-67 NIS 33 578 71 45W

AREA NO	C1	SUBJECT	AHC D36	SUBJECT	1436 B	SUBJECT	20A	SUBJECT	A60	SUBJECT	000	SUBJECT		SUBJECT	
	RAPEL	(HR)													
	RA L	H Y D R O													
	U/C	ON	B A P E L												

FOR COMPLETION DATE 1969 OR EARLY 1970

PART 3 OF 8 PART SERIES. SEE CIA

(1) (17) (25) (29) (6)

DATE OF INFO	1965-66	TYPE	4	QUALITY	1	CLASS	3	NO. OF COPIES	6	BOARDS OF PHOTOGRAPH	25X1A
CLASSIFICATION											

Approved For Release

1100310

COUNTRY: P-0253-67  
 AREA NO: CI  
 PROVINCE: 1436 B  
 LOCATION: 7145W

SUBJECT	SUBJECT	SUBJECT	SUBJECT	SUBJECT	SUBJECT	SUBJECT	SUBJECT
AHC	D36	DOA	A42	A60	ROO	A2V	
R A P E L	(N R)		R A P E L				
R A L	H Y D R O	P O W E R					
U/C	O N	R A P E L	R I V E R				

FOR COMPLETION LATE 1969 OR EARLY 1970.

PART 4 OF 8 PART SERIES. SEE CIA

(1) (17) (25) (29) (5)

DATE OF PHOTO	TYPE	QUANTITY	CLASS	NO. OF CARDS	SEARCHED BY	INDEXED BY
1965-66	4	1	3	7		
	C					

25X1A

FORM NO. 174 USE PREVIOUS EDITIONS

PHOTO ANALYSIS REPORT  
 CIA/RDP78-05867A000519630020-4

Approved For Release 2000

PHOTO NO: 136684  
 COUNTRY: P-0153-17  
 AREA NO: 1436B  
 TITLE: VIS 33 37 71 45W

AREA NO	SUBJECT	PARCO	SUBJECT	SUBJECT	SUBJECT	SUBJECT	SUBJECT	SUBJECT	SUBJECT
CI	AMC 142	ALD		AGP					
	RAPEL (HR)								
	ANL NYDRO								
U/C	ON RAPEL								

FOR COMPLETION LATE 1969 OR EARLY 1970.  
 PART 5 OF 8 PART SERIES. SEE CIA

(17) (25) (C)

DATE OF INFO	TYPE	QUANTITY	CLASS	NO. OF CARDS	SOURCE OF PHOTOGRAPH	CLASSIFICATION
1415-56	4	1	3	4	[REDACTED]	25X1A
	C					

FORM NO 174 1 Jan 54 USE PREVIOUS EDITIONS

Approved For Release 2000/05/02

AGENCY NO.	AGENCY	PROVINCE	LETTER	NON-SECRET

AREA NO.	C1	SUBJECT	A4C	SERIAL	A42	CLASS	A40	SUBJECT		MARKET		MARKET	

R A P E L (W R) R A P E L  
 R A L H E Y D R O P O W A R S E N T  
 V/C O N S A P E L R I V E R C O U E  
 FOR COMPLETION LATE 1949 OR EARLY 1950  
 PART 6 OF 8 PART SERIES - SEE CIA  
 (17) (25) (C)

DATE OF PHOTO	TYPE	QUALITY	CLASS	NO. OF SLIDES	SOURCE OF PHOTOGRAPH	25X1A
1945-46	4	1	3	3	[REDACTED]	
CLASSIFICATION	CAPTIONED BY					

PHOTO ANALYSIS REPORT 78-05867A000519630020-4

Approved For Release 2000

PHOTO NO.	COUNTRY	MAP REFERENCE	LANGUAGE	WORKSHEET
AREA NO.	SUMMARY	SUBJECT	SUBJECT	SUBJECT

RAPEL (N) 10  
 ... 20  
 ... 30  
 ... 40  
 ... 50  
 ... 60  
 ... 70  
 ... 80  
 ... 90  
 ... 100

(1) (15) (2)

DATE OF PHOTO	TYPE	QUALITY	CLASS	NO. OF CARDS	SOURCE
	4	1	3	4	ILLEGIB
CLASSIFICATION	CAPTURED BY				

FORM NO. 174 USE PREVIOUS EDITIONS

PHOTO ANALYSIS REPORT  
CIA RDP78-05867A000519630020-4

**ILLEGIB**

**Approved For Release 2000/05/02 : CIA-RDP78-05867A000519630020-4**

**Next 4 Page(s) In Document Exempt**

**Approved For Release 2000/05/02 : CIA-RDP78-05867A000519630020-4**






Approved For Release  
 PHOTO NO: 1166851  
 LOT NO: P-0153-67  
 MAG REFERENCE: NIS  
 LATITUDE: 37 27 N  
 LONGITUDE: 70 40 W

AREA NO	SUBJECT	SUBJECT	SUBJECT	SUBJECT	SUBJECT	SUBJECT	SUBJECT	SUBJECT	SUBJECT
CI	C64	CC2	1434 B						
WANT	A	G	O	15	GENERAL	15	VI	20	
E W	O F	C I T Y	30	F R O M	25	S A N	40		
C R I	S T	O B A L	35						

(G)

(C)

25X1A

DATE OF PHOTO	TYPE	QUALITY	CLASS	NO. OF CARDS	SOURCE OF PHOTOGRAPH
1965-66	4	1	3	2	

CLASSIFICATION: C  
 FORM NO. 176 USE PREVIOUS EDITIONS

PHOTO ANALYSIS REPORT  
 2000/05/02 CIA-RDP78-05867A000519630020-4



Approved For Release  
 PHOTO NO. 1108853  
 MAP REFERENCE P-0253-67 NIS  
 COORDINATES 33 27 S 70 40 W

AREA NO.	SUBJECT	OBJECT	OBJECT	OBJECT	OBJECT	OBJECT	OBJECT	OBJECT
CI	C25							
SANTIAGO				10	STREET			
DOR				30	VEN			
				50				

(10) (c)  
 DATE OF PHOTO 1965-45  
 TYPE 4  
 QUALITY 1  
 CLASS 3  
 NET OF RANGE 7  
 SOURCE OF PHOTOGRAPH 25X1A

CLASSIFICATION C  
 CAPTURED BY [Redacted]

Approved For Release 2000/06/07

PHOTO NO.

COPYRIGHT

100034

MAP REFERENCE

LATITUDE

33 27 S

LONGITUDE

70 40 W

AREA NO.

C1

C2

C3

C4

1936 B

C5

C6

C7

C8

C9

ANTIA  
NE

LAGO

STREET

SEC

(6) (8) (10)

(E)

DATE OF PHOTO

TYPE

QUALITY

CLASS

NO. OF CARDS

SOURCE OF PHOTOGRAPH

25X1A

CLASSIFICATION

CAPTIONED BY

FORM NO. 174

USE REPRODUCTION

PHOTO ANALYSIS REPORT

CIA-RDP78-05867A000519630020-4

Approved For Release 2000/06/08

PHOTO NO. 1106855 P-0141-247 MAP REFERENCE N15 LATTITUDE 33 27 S LONGITUDE 70 40 W

AREA NO.	GRID	SUBJECT	SUBJECT	SUBJECT	SUBJECT	SUBJECT	SUBJECT	SUBJECT
C1	13	14	15	16	17	18	19	20
AN	AG	AL	AN	AR	AS	AT	AU	AV
ANCE	OF	FUNERAL	CONVEY					
		REALITY						

(6) (109) (17) (e)

DATE OF PHOTO	TYPE	QUALITY	CLASS	NO. OF FRAMES	SOURCE OF PHOTOGRAPH
1965-10-1	4	1	3	4	25X1A

CLASSIFICATION: C

CAPTURED BY: [REDACTED]

PHOTO ANALYSIS REPORT DP78-05867A000549630020-4

Approved For Release 2000/03

PHOTO NO. 1100856  
COXETER P-0253-47  
MAP REFERENCE A12  
LEITRAX 30 43 9  
LONGITUDE 70 42 W

AREA NO	SUBJECT	SUBJECT	SUBJECT	SUBJECT	SUBJECT	WORD	SUBJECT	SUBJECT
C1	A4C	A4J	200	000	000			
LOS	M	L	E	S	(NR)	W	A	T
CHANNEL								
USE	O	F	20,000	0	0	KW	HE	STATION

(1) (17) (29) (C)

DATE OF PHOTO	TYPE	QUANTITY	CLASS	NO. OF CASES	SOURCE OF PHOTOGRAPH
MAR 64	4	1	3	5	[REDACTED]

CLASSIFICATION C

CAPTIONED BY [REDACTED]

25X1A

FORM AND USE PREVIOUS EDITIONS 174

PHOTO ANALYSIS CARD P78-05867A000519630020-4

NOV 67 142

Approved For Release 2000/05/02

1106557 P-0253-67 NIS 30 46 S 70 42 W

AREA NO. CI SUBJECT A4C SUBJECT A4J SUBJECT DDD SUBJECT DGS

LOSS OF CHANNEL TO POWER HOUSE  
MOLLETS (N.R) WATER  
OF 20,000 KW THE STATION  
SHOWING POINT WHERE CHANNEL PIERCES

(17) (E) DATE OF PHOTO 25X1A

TYPE	QUANTITY	CLASS	NO. OF CASES	SOURCE OF INFORMATION
4	1	3	4	[REDACTED]

CLASSIFICATION = C CAPTURED BY [REDACTED]



Approved For Release 2000/05/02 : CIA-RDP78-05867A000549630020-4

1100058 P-0253-107 N13 30 46 S 70 42 W

AREA NO	C1	NUMERO	ANC	SUBJECT	A4J	PROJECT	DOD	OBJECT	DOS	SUBJECT		SUBJECT		SUBJECT	
	LOS		M		OLL		EIS		(NR)					WATER	
	CHANNEL						TO							POWER	
	USE						20,000							KW	
														HE	
														STATION	

DATE OF PHOTO	1965-66	TYPE	4	QUALITY	i	CLASS	3	NO. OF COPIES	4	SOURCE OF PHOTOGRAPH	25X1A
CLASSIFICATION	C	CAPTURED BY	[Redacted]								

Approved For Release 2000/08/01

1166859

P-0253-67

MAP REFERENCE

NLS

LETTER

29 548

COORDINATE

71 16 W

COUNTRY

AREA NO

CI

SUBJECT

AKU

SUBJECT

DOD

SUBJECT

DOR

SUBJECT

DMS

SUBJECT

DUG

SUBJECT

SUBJECT

SUBJECT

1381 A

LA

S

E

R

E

N

A

(P

R

O

A

N

R)

15

20

25

30

35

40

45

AN

A

M

E

R

A

H

G

H

W

A

Y

P

A

S

15

20

25

30

35

40

45

ING

T

H

R

U

S

A

N

D

U

N

D

U

N

D

U

N

D

U

N

D

U

N

D

(1)

(28)

(C)

DATE OF PHOTO

1965-10-16

TYPE

4

QUALITY

1

CLASS

3

NO. OF CARDS

5

SOURCE OF PHOTOGRAPH

25X1A

CLASSIFICATION

C

CAPTIONED BY

ST

FORM NO 174 USE PREVIOUS EDITIONS

Approved For Release 2000/08/01 : CIA-RDP78-05867A000519630020-4

303 877-789

Approved For Release 2000/08/04

PHOTO NO: 1106850  
COASTLINE: P-0133-67  
MAP REFERENCE: NIS  
LATITUDE: 32 48 S  
LONGITUDE: 71 13 W

AREA NO: C1  
SUBJECT: AKU-C48  
1436 B

L A C A L E R A ( P R O B N R )  
O F D T O H R I O B L A N C O S P  
O W I U C G R A V E L - O V E R - D I R T ?  
SURFACE

(1P) (2P)

(C)

25X1A

DATE OF PHOTO	TYPE	QUALITY	CLASS	NO. OF CARDS	SOURCE OF PHOTOGRAPH
1965-66	4	1	3	2	[REDACTED]

CLASSIFICATION: C  
CAPTIONED BY: [REDACTED]

FORM NO. 174 USE PREVIOUS EDITIONS

Approved For Release 2000/05/02 : CIA-RDP78-05867A000519630020-4

110680L

P-0253-67

NIS

32 56 S

LONGITUDE 70-20 W

PROVINCE 1436 B

FILE NO	SUBJECT	SUBJECT	SUBJECT	SUBJECT	SUBJECT	SUBJECT	SUBJECT	SUBJECT
CI	C38	EL3	814					
R I O	B L A N C O	(U R)				F A R M		
D U B E	S H O W I N G					E R T H Q U		
A X E	D A M A G E	(MARCH 1965)						

(7) (10) (24) (C)

25X1A

DATE OF PHOTO	TYPE	QUANTITY	CLASS	NO. OF CARDS	SOURCE OF INFORMATION
1965-66	4	1	3	3	[REDACTED]

CLASSIFICATION C CAPTURED BY (S)

REF ID: 1166862    REF NO: 02E2-67    REFERENCE: NIS    LATITUDE: 33 03 S    LONGITUDE: 71 22 W

COUNTRY: PROVINCE: 1436 B

AREA NO	SUBJECT	SUBJECT	SUBJECT	SUBJECT	SUBJECT	SUBJECT	SUBJECT	SUBJECT	SUBJECT
CI	C58								
V	L	A	A	L	E	M	A	N	A
R)	T	Y	P	I	C	A	L	C	O
R	E	A	D	O	V	E	N		

(10)

(C)

25X1A

DATE OF INFO	TYPE	QUALITY	CLASS	NO. OF COPIES	SOURCE OR IDENTIFYING
11/65-6/66	4	1	3	1	[REDACTED]
CLASSIFICATION: C			CAPTIONED BY: SA		

78-05867A000

1108863 P-0251-147 HIF 33 033 112W

PROVINCE = 1426 B

AREA NO	SUBJECT	SUBJECT	SUBJECT	SUBJECT	SUBJECT	SUBJECT	SUBJECT	SUBJECT
21	DDO	AHL	ARG	AMH	CBY	AMM		
VILL	A	A	E	M	A	N		
R	F	R	H	O	U	E		
O	A	D	T	O	P	E	N	A

BLANCA. NOTE VINEYARD IN FRONT OF HOUSE.

(1) (7) (24) (5)

25X1A

DATE OF PHOTO	TYPE	QUALITY	CLASS	NO. OF COPIES	SOURCE OF PHOTOGRAPH
11/15/54	4	1	3	6	[REDACTED]

CLASSIFICATION: [REDACTED] CAPTIONED BY: [REDACTED]

Approved For Release

INDEX NO. 1106864 LOT NO. P-0253-67 MAP REFERENCE NIS 33 038 LONGITUDE 71 22W

AREA NO. 1436 B

SUBJECT	SUBJECT	SUBJECT	SUBJECT	SUBJECT	SUBJECT	SUBJECT	SUBJECT
(C) DGD	AHL	AHC	AH4	C38	AHM		
VILLA	ALEMANA	CERRA					
R) FARMHOUSE							
ROAD TO	CENANA	BLANCA					

VINEYARD IN FRONT OF HOUSE

(U) (T) (24) (C)

25X1A

DATE OF PHOTO	TYPE	QUALITY	CLASS	NO. OF CARDS	SOURCE OF PHOTOGRAPH
11-5-66	4	1	3	6	[REDACTED]
CLASSIFICATION	C				
					CAPTIONED BY

FORM NO. 174 USE PREVIOUS EDITIONS

PHOTO ANALYSIS REPORT

Approved For Release 2000/05/02 : CIA-RDP78-05867A000519630020-4

Approved For Release 2000/06/11

1100555

P-0253-67

NIS

33 02 8

71 34 W

AREA NO	SUBJECT	SUBJECT	SUBJECT	SUBJECT	SUBJECT	SUBJECT	SUBJECT	SUBJECT
CI	AKV	C 50						
VINA	DEL	MAR						
OSIDE	SHR	INE						
LWNE								

(10) (24) (C)

25X1A

DATE OF PHOTO	TYPE	QUANTITY	CLASS	NO. OF CASES	SOURCE OF PHOTOGRAPH
1965-10-10	4	1	3	2	[REDACTED]

CLASSIFICATION C

CAPTURED BY SA

Approved For Release 2000/09/02 : CIA-RDP78-05867A000519630020-4



Approved For Release

PHOTO NO. 1106566  
 LIST NO. P-0253-67  
 MAP REFERENCE N15  
 LATITUDE 33 018  
 LONGITUDE 71 164

AREA NO.	SUBJECT	SUBJECT	SUBJECT	SUBJECT	SUBJECT	SUBJECT	SUBJECT	SUBJECT	SUBJECT
CI	DOD	DOS	D46						
	LIMACHE		(PARO)						
	RAN	ALON	NS					TER	
	ILL	ILL						TO	

(1) (C)

DATE OF PHOTO: \_\_\_\_\_

TYPE: \_\_\_\_\_

QUALITY: \_\_\_\_\_

CLASS: \_\_\_\_\_

NO OF CARDS: \_\_\_\_\_

SOURCE OF PHOTOGRAPH: \_\_\_\_\_

25X1A

CLASSIFICATION: C

CAPTIONED BY: [Signature]

1106867 P-0253-67 NIS 33 17 S 74 31 W

PROVINCE 1436 B

AREA NO	MARK	SUBJECT	SUBJECT	SUBJECT	SUBJECT	SUBJECT	SUBJECT	SUBJECT
CI	AKV	ALE						
L A S	D I	C H A S	(W O)				O X E N S	
P	C A R T							

(24) (52) (C)

25X1A

DATE OF PHOTO	TYPE	QUANTITY	CLASS	NO. OF CARDS	SOURCE OF PHOTOGRAPH
1965-66	4	1	3	2	[REDACTED]

CLASSIFICATION C CAPTIONED BY [REDACTED]

REF ID: A6878406300204

AREA NO: 1100558  
 ID# NO: P-0253-67  
 MAP REFERENCE: N15  
 LATITUDE: 20° 13' 12" N  
 LONGITUDE: 71° 32' 45" W  
 PROVINCE: 1436-B

AREA NO	SUBJECT	SUBJECT	SUBJECT	SUBJECT	SUBJECT	SUBJECT	SUBJECT
CI	ALM	ARKV					
C O N C O N		C O N C O N					
T A L	V I E W	L I N E					
A	D E L	M A R					

DATE OF PHOTO: (2) (20) (e)  
 TYPE: 4  
 QUALITY: 1  
 CLASS: 3  
 NO. OF CARDS: 2  
 SOURCE: 25X1A  
 CLASSIFICATION: C  
 CAPTIONED BY: S/LT

REF ID: A66786

PHOTO NO. 1168169 / REFERENCE P-0253-67 / NIS / 32 50% / 71 32V

CODIFY AREA NO. C1 / SUBJECT ALM / PROVINCE 1436B

AREA NO.	SUBJECT	SUBJECT	SUBJECT	SUBJECT	SUBJECT	SUBJECT	SUBJECT	CLASSIFIED
C1	ALM	(NR)						J U S
C O N C O N								
T I	O F	T O W N						

(2) (C) 25X1A

DATE OF PHOTO	TYPE	QUALITY	CLASS	NO. OF CARDS	CLASSIFIED BY
1965-66	4	1	3		[REDACTED]

CLASSIFICATION C CAPTIONED BY [Signature]



PHOTO NO. 1166870 LIST NO. P-0252-UT MAP REFERENCE H15 LATITUDE 33 02 S LONGITUDE 71 34 W

COORDINATE 1436 B

AREA NO. C10 SUBJECT C7E C7E C7D C9E

V I N A D E L M A R

A N T O R S A N E R I N D E R

(E) (10) (C)


25X1A

DATE OF PHOTO	TYPE	QUALITY	CLASS	NO. OF CARDS	SOURCE OF PHOTOGRAPH
1968-11-14	4	1	3	4	[REDACTED]

EXPOSURE C CAPTIONED BY [REDACTED]

APPROPRIATE

CIA-RDP78-05867A000519630020-4

INDEX NO.	1108575	LOT NO.	P-0253-47	AMP REFERENCE	115	30	025	71	31W
PREPARED BY	CI	SUBJECT	C32	143k B					
VIN A DEL MAR									
S P E T T L E S H O U S E L A R D									
E W H I T E K I T C H E N H O U S E									
IN B/S									
(S) (T) (IO) (C)									
DATE OF PHOTO	1968-66	TYPE	4	QUANTITY	1	CLASS	3	25X1A	
CLASSIFICATION	C		CAPTIONED BY						

FORM 100 1 Jul 58 174 USE PREVIOUS EDITIONS

PHOTO ANALYSIS REPORT  
CIA-RDP78-05867A000519630020-4


PHOTO ANALYSIS REPORT

FILE NO: 1106875 LOT NO: P-0253-67 MAP REFERENCE: NIS AIRFRAME: 33 028 LANGUAGE: 71 34W

AREA NO	SUBJECT	SUBJECT	SUBJECT	SUBJECT	SUBJECT	SUBJECT	SUBJECT	SUBJECT
CI	ALM	AC9	AKU	C14	C22			
VINA	DEL		MAR			LKG	TW	
DVAL	PARA	ISO				FBR	OM	
SEIRRO		SASTILE						



(S) (30) (20) (C)

25X1A

DATE OF PHOTO	TYPE	QUALITY	CLASS	NO OF SLIDS	SOURCE OF PHOTOGRAPH
1965-66	4	1	3	5	

CLASSIFICATION: C CAPTIONED BY: [Signature]



PHOTO NO.	1168876	LOT NO.	P-0153-67	L. W. REFERENCE	NIS	GRID	33 02 S	LONGITUDE	71 34 W
COUNTRY		PROVINCE							
		1436 B							
AREA	2	SUBJECT	3	SUBJECT	4	SUBJECT	5	SUBJECT	6
E.I.	ALM								
V I N A	D E L	M A R							
U A	U O N G	C O N S	T						
L P A R A I S O									
(2)		(C)							25X1A
DATE OF PHOTO	TYPE	QUALITY	CLASS	NO. OF COPIES	SOURCE OF PHOTOGRAPH				
1965-66	4	1	3	1					
CLASSIFICATION	C		CAPTIONED BY						

MICRO NO. 11088		LAT. NO. P-0202-07		ALAP REFERENCE		EARTHLOC		LONGITUDE	
COUNTRY			PROVINCE						
AREA NO.		SUBJECT		SUBJECT		SUBJECT		SUBJECT	
C1		C34		C35		1931P			
1		D E L		M A R		15		20	
2		S E R R O		C A B T I L E		15		40	
3									
4									
5									
6									
7									
8									
9									
10									
11									
12									
13									
14									
15									
16									
17									
18									
19									
20									
21									
22									
23									
24									
25									
26									
27									
28									
29									
30									
31									
32									
33									
34									
35									
36									
37									
38									
39									
40									
41									
42									
43									
44									
45									
46									
47									
48									
49									
50									
51									
52									
53									
54									
55									
56									
57									
58									
59									
60									
61									
62									
63									
64									
65									
66									
67									
68									
69									
70									
71									
72									
73									
74									
75									
76									
77									
78									
79									
80									
81									
82									
83									
84									
85									
86									
87									
88									
89									
90									
91									
92									
93									
94									
95									
96									
97									
98									
99									
100									

25X1A

DATE OF PHOTO	TYPE	QUALITY	CLASS	NO. OF FRAMES	SOURCE OF PHOTOGRAPH
11-1-64	4	1	3	2	[REDACTED]
CLASSIFICATION			CAPTIONED BY		
C			[REDACTED]		



1168570 P-0151-67 NIS

1431B

AREA NO	SUBJECT	SUBJECT	SUBJECT	SUBJECT	NO. OF	SUBJECT	SUBJECT	SUBJECT
CI	AJA	CG3	CC2	AKW	15			
VIA	DEL	MAR			15			
VIA	PNA	E	CW		15			
VIA	OUT	T			15			

ST. MARTIN ST.

25X1A

DATE OF PHOTO	TYPE	QUALITY	CLASS	NO. OF GRAYS	SOA
1965-64	4	1	3	5	

CLASSIFICATION: C

05867A0005196300204

PHOTO NO: 110850  
LOT NO: P-0153-17  
REFERENCE: NIS  
SUBJECT: 33 02 8  
LENGTH: 7 34W

AREA NO	SUBJECT	SUBJECT	SUBJECT	SUBJECT	SUBJECT	SUBJECT	SUBJECT
C	AJA	COC					
VINA	DEL	MAR				ESTARCO	
(DR)	INAGE	CANAL				LEAD	
ING	OUT	T				LRG: 8	
TUD	NAVAL	MUSEUM					

(7)(9) (9)(0) (C)

25X1A

DATE OF PHOTO	FIR	QUALITY	CLASS	NO. OF CARDS	SOURCE
1965-66	4	I	3	2	[REDACTED]
CLASSIFICATION	C				CAPTURED BY: (S)

