

Approved For Release 2000/08/07 : CIA-RDP79-05667A000519630008-8

1100228

MAP REFERENCE: P-0220-67

LATITUDE: 52 15 N

LONGITUDE: 2 00 E

PROBET

PROVINCE: 232 B

AREA NO	SUBJECT	SUBJECT	SUBJECT	SUBJECT	SUBJECT	SUBJECT	SUBJECT	SUBJECT
PO	984	AM9						
WARSAW		MILITARY						
HISTORICAL		ACADEMY						
LOCALIZATION		EQUIPMENT						

DATE OF PHOTO	TYPE	QUALITY	CLASS	NO. OF CARDS	SOURCE OF INFORMATION
	1	2	3	3	

3,9,23 25X1A

CLASSIFICATION: ~~SECRET~~

CAPTIONS BY: [Signature]

Approved For Release 2000/08/07

1166229 F-10329-65 25X1A 29 55N 116 27E

AREA: EH SUBJECT: 25A SUBJECT: [REDACTED]

PETITION HAWAIIAN MILITARY
BLIND REHABILITATION
EMPLEE OFFICE HEAVEN COURTYARD
FOR 7 OCT 65 PARADE

163 BOX 1
(19)

3 10 C 25X1A

DATE OF PHOTO	TYPE	QUANTITY	CLASS	NO. OF COPIES
6 6 4	4	2	B	1



FORM NO. 174 USE PREVIOUS EDITIONS

Approved For Release 2000/08/07

REF ID: A678-0586

Approved For Release 2000/06/02 : CIA-RDP78-05867A000519630008-8

05867A000519630008-8


FORM NO. 174 USE PREVIOUS EDITIONS

PHOTO ANALYSIS REPORT

PHOTO NO. 1166231	REF ID P-6329-66	MAP REFERENCE C	COUNTRY 79 55N	LONGITUDE 116 24E
CITY/TOWN	PROVINCE	25X1A		
AREA NO. CH	SUBJECT C44	SUBJECT D33	SUBJECT C48	SUBJECT D1B
PET - CHING - B U M M E R P A				
BLA C E L K G E B I D E O F				
K U M - M I N G L A K E				
78 BOX 1				
L 7, 70-29 C 25X1A				
DATE OF PHOTO	TYPE	QUANTITY	CLASS	NO. OF CARDS
65-66	B	2	B	3
CLASSIFICATION	CAPTIONED BY			
CONF	REB			

PHOTO ANALYSIS REPORT

PHOTO NO. 1166230	REF ID P-6329-66	MAP REFERENCE C	COUNTRY 79 55N	LONGITUDE 116 24E
CITY/TOWN	PROVINCE	25X1A		
AREA NO. CH	SUBJECT A	SUBJECT	SUBJECT	SUBJECT
PET - CHING - M I L I T A R Y				
B L A N D R E H E A R S I N G I N				
E M P L E O F T H E A V E N C O U R T Y A R D				
FOR 1 OCT 65 PARADE				
64 BOX 1				
3, 10 C 25X1A				
DATE OF PHOTO	TYPE	QUANTITY	CLASS	NO. OF CARDS
65-66	4	2	B	1
CLASSIFICATION	CAPTIONED BY			
CONF	REB			



05867A000519630008-8

05867A000519630008-8

~~SECRET~~

Approved For Release 2000/05/02 : CIA-RDP78-05867A000519630008-8

Page(s) In Document Exempt

Approved For Release 2000/05/02 : CIA-RDP78-05867A000519630008-8

Approved For Release 2000/05/02 : CIA-RDP78-05867A000100010001-5

REF ID NO	110000	MAP REFERENCE	C	LATITUDE	39 55N	LONGITUDE	116 24E
DATA NO	CH	REF ID NO	D33	REF ID NO	CH8	REF ID NO	D/B
	PEY-		CHING		L		M
	LA		CKG		E		M
	CE		MING		E		E
	KUN-		LAKE				

78 BOX

DATE OF PHOTO 7, 10 29 C

CLASSIFICATION	65-66	3	2	3	3	NO. OF CAPTS	25X1A
----------------	-------	---	---	---	---	--------------	-------

FORM NO. 174 USE PREVIOUS EDITIONS
 Approved For Release 2000/05/02 : CIA-RDP78-05867A000100010001-5

PHOTO ANALYSIS REPORT

ILLEGIB

Approved For Release 2000/05/02 : CIA-RDP78-05867A000519630008-8

Approved For Release 2000/05/02 : CIA-RDP78-05867A000519630008-8

PHOTO NO. 1108233	USI NO. F-6329-66	MAP REFERENCE C	LATITUDE 39 55N	LONGITUDE 116 24E
COUNTRY	PROVINCE			25X1A
AREA NO. PH	SUBJECT D33	SUBJECT D1B	SUBJECT	SUBJECT
PEI-CHING ¹⁶	KUN ¹⁵	MING ²⁰		
LAKE ²³	FR ²⁰	TOP ¹⁹	OIF ¹⁹	BUMME ²⁰
R PA ²³	LA ²³	CE ²³		
83				
29				
DATE OF PHOTO	TYPE	QUALITY	CLASS	NO. OF CARDS
65-66	4	2	3	2
CLASSIFICATION	CAPTIONED BY		SOURCE OF MICROFILM	
Comp	LEB		[REDACTED]	

AREA NO. CH SUBJECT C17 PROVINCE [REDACTED] 25X1A
PER - EHING¹⁰ DOCI¹¹ A¹² L¹³ EC¹⁴
INCE¹⁵ IN¹⁶ BY¹⁷ N¹⁸ FOR¹⁹ SUM²⁰ M²¹
ER²² PAL²³ A²⁴ C²⁵ E²⁶

1-102

DATE OF PHOTO 7, 9 25X1A
 TYPE 4 QUANTITY 2 CLASS 3 NO. OF CARDS 1
 CLASSIFICATION COPY CAPTIONED BY [REDACTED]

Approved For Release 2000/05/07 : CIA-RDP72-05867A000519630008-8

LIB 235

12-6329-66

MAP REFERENCE C

U.S. COE 39 55N

LONGITUDE 116 34E

AREA NO	U H	SUBJECT	C 48	SUBJECT	C 2 A	SUBJECT	[REDACTED]	25X1A
10	P E T - C H I N G	15		15		15	O U T D O O R	20
15	E T U A R A N T	20		20		20	I N S U M M E R	25
20	P A L A C E	25		25		25		30

103

DATE OF PHOTO	15-6-66	TYPE	4	QUALITY	2	CLASS	3	NO. OF CARDS	2
CLASSIFICATION	Conf.	CAPTIONED BY	[REDACTED]	[REDACTED]					

Approved For Release 2000/03/02 : CIA-RDP86-00867A000519630008-8

PROJECT NO. 1166238
 ICF NO. P-032966
 AIR REFERENCE C
 LATITUDE 37 55N
 LONGITUDE 116 27E

COUMBO
 PROVINCE
 AREA NO. CH
 SUBJECT C2A C48
 25X1A

PEI-CHING	19	OUTDOOR	R
ETA RANT	20	IN	
PLAKAEE	21	SUMMER	10

(104)

10 C 25X1A

DATE OF PHOTO	TYPE	QUANTITY	CLASS	NO. OF CARDS	SOURCE
65-66	4	2	3	2	[REDACTED]

CLASSIFICATION
 CAPTIONED BY XEB

Approved For

110037
2632466 C
37 55N 116 24E

AREA NO. CH 068
SUBJECT AREA 7
DIB
25X1A

PEI - CHING
G - CHIAO VIZ DON NW
DE OF SUMMER PALACE
CANAL, FG.

108
6 3 29 C 25X1A

DATE OF PHOTO	TYPE	QUANTITY	CLASS	NO. OF CARDS	STANDARD
65-66	4	23	3	3	

CLASSIFICATION: Conf
CAPTIONED BY: RLB

Approved For Release 2000/07/14 : CIA-RDP80-05867A000519630008-8

PHOTO NO. 1169235 - 12632966 C LATITUDE 37 55N LONGITUDE 116 24E

COORDINATE PROVINCE [REDACTED] 25X1A

AREA NO.	SUBJECT	SUBJECT	SUBJECT	SUBJECT	SUBJECT	SUBJECT	SUBJECT
114	068						
	REY - CHING			CHING - LU			
	S - CHAD			V L DN NW			
	E OF			SUMMER PALACE			

107

(6) C 25X1A

DATE OF PHOTO	TYPE	QUALITY	CLASS	NO. OF CARDS	APPROVED BY
15-66	4	2	3	1	RFB

CLASSIFICATION: Conf

Approved For Release 2000/05/02 : CIA-RDP80-05867A00050008-8

REF ID: A66236

39 55N 116 24E

25X1A

CHIAO VILL

CHIAO LUN

DE OF SUMMER PALACE

ENTRANCE GATE TO

114

DATE OF PHOTO	TYPE	QUANTITY	CLASS	NO. OF CARDS	CLASSIFICATION
6-10-66	#	2	3	2	Cont

CAPTURED BY: KRB

PHOTO NO.	116240	REF NO.	R 6329-66	MAP REFERENCE	E	COORDINATE	39 55N 116 24E
COUNTRY		PROVINCE	[REDACTED]			25X1A	
AREA NO.	CH	SUBJECT	CH C.I.L.	SUBJECT			
	PEI - CHING		18		WHITE		BTU
	PAI - PEI - HAI		20		PARK		

(17)

(10) C 25X1A

DATE OF PHOTO	65-66	TYPE	f	GRADE	2	CLASS	3	NO. OF COPIES	2
CLASSIFICATION	CONF	CAPTIONS	RED						

Approved For Release 2000/08/07

PROVIDER NO. 1168241
COUNTRY [REDACTED] PROVINCE [REDACTED] LATITUDE 39 55N LONGITUDE 116 24E

AREA NO. CH SUBJECT [REDACTED] 25X1A

SAMPLE	SUBJECT	SUBJECT	SUBJECT	SUBJECT	SUBJECT	SUBJECT	SUBJECT
1	CH	16	L	15	A	17	TEM
2	MAIN	20	P	25	R	19	HAL

120

DATE OF PHOTO 10 CLASS 25X1A

DATE OF PHOTO	TYPE	QUALITY	CLASS	NO. OF CARDS
65-66	1	2	3	1

CLASSIFICATION [REDACTED] CONFIDENTIAL

110012 [redacted] C 25X1A

COUNTRY [redacted] PROVINCE [redacted] 25X1A

AREA NO.	SUBJECT	SUBJECT	SUBJECT	SUBJECT	SUBJECT	SUBJECT	SUBJECT	SUBJECT
CA	PIL							
PEW	CHURCHES		LAMA				TEMP	
LE	PRAYER						HALL	

121

10 C 25X1A

DATE OF PHOTO	TYPE	QUANTITY	CLASS	NO. OF SLIDES
10-66	4	2	3	1

CLASSIFICATION: Conf CAPTIONED BY: [redacted]

PHOTO NO. 1106233 REF NO. P 632966 MAP REFERENCE C LATITUDE 39 55N LONGITUDE 116 04E

COUNTRY PROVINCE 25X1A

AREA NO	SUBJECT	SUBJECT	SUBJECT	SUBJECT	SUBJECT	SUBJECT	SUBJECT	SUBJECT
CH	CH	CS						
PEI-CHANG			LA MA				DEM	
LE	HEAD		MARK					

124

10 C 25X1A

DATE OF PHOTO	TYPE	GRADE	CLASS	NO. OF CARDS	NO.
65-66	1	2	3	2	

CLASSIFICATION: CONF. OFFICER BY: AFD

PHOTO NO.	1106245	REF. NO.	A 163246	REF. REFERENCE	E	LONGITUDE	39 53N 116 24E
COUNTRY		PROVINCE	[REDACTED]				25X1A
AREA NO.	24	SUBJECT	CH. CSI				
			1 - CH. TING	10		L. A. M. A	(D) E. M. P.
			LE. M. O. M. H.	20			
				30			
				40			
				50			
				60			
				70			
				80			
				90			
				100			
				110			
				120			
				130			
				140			
				150			
				160			
				170			
				180			
				190			
				200			
				210			
				220			
				230			
				240			
				250			
				260			
				270			
				280			
				290			
				300			
				310			
				320			
				330			
				340			
				350			
				360			
				370			
				380			
				390			
				400			
				410			
				420			
				430			
				440			
				450			
				460			
				470			
				480			
				490			
				500			
				510			
				520			
				530			
				540			
				550			
				560			
				570			
				580			
				590			
				600			
				610			
				620			
				630			
				640			
				650			
				660			
				670			
				680			
				690			
				700			
				710			
				720			
				730			
				740			
				750			
				760			
				770			
				780			
				790			
				800			
				810			
				820			
				830			
				840			
				850			
				860			
				870			
				880			
				890			
				900			
				910			
				920			
				930			
				940			
				950			
				960			
				970			
				980			
				990			
				1000			

1180/246

Approved For Release 2000/05/02

REPORT NO. 37 554-116 246

AREA NO	SUBJECT	SUBJECT	SUBJECT	SUBJECT	SUBJECT	SUBJECT	SUBJECT	SUBJECT
1	CHINESE			LAMA				TEMP
2	LEASER			BLDG				

25X1A

128

7, 10

25X1A

DATE OF PHOTO	TYPE	QUANTITY	CLASS	NO. OF CARDS
6-6-4	4	2	3	1

FORM NO. 174

Approved For Release 2000/05/02 : CIA-RDP78-05867A000519630008-8

PHOTO ANALYSIS REPORT

Approved For Release 2000/05/09 : ANALYSIS REPORT # A000519630008-8

INDEX NO. 1166247

KEY NO. P-0329-66

MAP REFERENCE C

LANGUAGE 39

55N

COORDINATE 116 24E

PROVINCE [REDACTED]

25X1A

GRID NO.	SUBJECT	SUBJECT	SUBJECT	SUBJECT	SUBJECT	SUBJECT	SUBJECT
CH	CIL	C51					
PEI-1	CH	ING	L	A	A	TEMP	
LE	LE	\$	ER	B	L	D	G

129

10 - C 25X1A

DATE OF PHOTO	TYPE	QUALITY	CLASS	NO. OF CARDS
65-66	4	2	3	2

CLASSIFICATION: [REDACTED]

CAPTIONED BY: [REDACTED]

INDEX NO. 1166248 LOT NO. 1032966 MAP REFERENCE C LATITUDE 39 LONGITUDE 55N 116 24E

COUNTRY PROVINCE 25X1A

AREA NO.	SUBJECT	SUBJECT	SUBJECT	SUBJECT	SUBJECT	SUBJECT	SUBJECT	SUBJECT
CH	CIL	CS1						
PEL	CH	ING	10	LAP	15	DEM	20	P
LE	LE	FER	30	B	35	D	40	

130

10 C

25X1A

DATE OF PHOTO	TYPE	QUANTITY	CLASS	NO. OF CARDS	NO.
15-6-64	4	2	3	2	

CLASSIFICATION: COM CAPTIONED BY: LEB

INDIC 350

1106249

26329-66

DATE

C

LA PERIOD

40 15N 116 15E

COUNTRY

PROVINCE

DUR 89

AREA NO

C14

SUBJECT

AKK-C44

SUBJECT

AKK

SUBJECT

SUBJECT

EXACT

EXACT

EXACT

EXACT

M I N G L I N G (N R) T R U C K
 - C O N V O Y O N R D O F A N I M
 A L \$ N R M I N G T O M B

33

10 28 C

25X1A

DATE OF PHOTO

65-66

TYPE

4

CATEGORY

2

CLASS

3

NO. OF CARDS

3



CLASSIFICATION

Conf

SECRET

Approved for Release 2000/05/02 : CIA-RDP78-05867A000519630008-8

FORM NO 174 1 Jul 54

PHOTO ANALYSIS REPORT

APPROVED FOR RELEASE 2000/PHOTO CHARLES SPENCER A000519630008-8

PHOTO NO. 2108250	REF ID R632966	CLASSIFICATION C	EXPOSURE 40	LONGITUDE 15N 116 15E
COUNTRY	PROVINCE	D0289		
AREA NO. C14	SUBJECT DID DE	SUBJECT CSN	SUBJECT CS1	SUBJECT
M I N G	L I N G	①	C H A N G	L V
N G	①	D O M B	A I N	M I A G
M B	①	V A L L E Y		

142

1:10 C 25X1A

DATE OF PHOTO	TYPE	QUALITY	CLASS	NO. OF COPIES	REMARKS
65-66	4	2	3	3	
CLASSIFICATION	CONF		CAPTURED BY	R.B.	

PHOTO NO. 1180251

GRID REFERENCE 2635966 C

LONGITUDE 40 18N 116 08E

COUNTY PROVINCE

AREA NO. CH SUBJECT AKV DISTRICT ALE DPT DIU DISTRICT DID AREA CH4 SUBJECT DIA

CHU - YUNG - KU AN DISTRICT GREAT

ALL 4 RD 10 IN PA 10 DA 10

NG H 11 CL B 10 LKG FAYUNG KUAN PAS

VALLEY

PTI 9 2 PT PAN JEE CIA

155

4.10.28

25X1A

DATE OF PHOTO	TYPE	QUALITY	CLASS	NO. OF CARDS
15-6-60	4	2	3	8

CLASSIFICATION: CONFIDENTIAL

CAPTIONED BY: KLB




PHOTO NO: 1100380 IOT NO: P-6329-66 MAP REFERENCE: C LATITUDE: 40 18 N LONGITUDE: 116 08 E

PROVINCE: D0289

AREA NO	SUBJECT	SUBJECT	SUBJECT	SUBJECT	SUBJECT	SUBJECT	SUBJECT	SUBJECT
CH	AKV	ALF	D02	D10	D10	HAR	CH4	D10
CHU	Y	UNG	K	U	A	N	E	R
ALL	H	R	D	N	P	A	A	L
N	H	L	Z	L	R	G	FR	CHR-YUNG-KUAN PAS

JULY

PT 2 PT PAN. SEE CIA
180

1.10 08

25X1A

DATE OF PHOTO	TYPE	QUALITY	CLASS	NO OF CARBS
15-664		2	3	8
CLASSIFICATION: Cong		CAPTIONED BY: RFB		

PHOTO NO	1166253	REF NO	P-6327-66	MAP REFERENCE	C	LATITUDE	40 18 N	LONGITUDE	116 07 E
COUNTRY		PROVINCE							
AREA NO	CH	SUBJECT	D3B DID	SUBJECT	C44	SUBJECT	ALF	SUBJECT	
	CHU -		YUNG KU		A N		P A		(T) A
	ING		HILL		COVERED				W
	S NOW		IN		APRIL				

PT 1 of 2 PT PAN SEE CIA

168

1, 10, 20

25X1A

DATE OF PHOTO	TYPE	QUANTITY	CLASS	NO. OF COPIES
65-66	4	2	3	4
CLASSIFICATION		CAPTIONED BY		
Comp		RFB		

Approved For Release
1156254

ALIA NO	SUBJECT		SUBJECT		SUBJECT		SUBJECT		SUBJECT	
14	D38 DID C44		ALF		DORCY					
PHOTO -	1 LINE K U A M		P A		D A					
ING	H I L L S		C O V E R E D		S N O W		I N		A P R I L	

PT 2 of 2 PT PAN. SEE CIA

162

1, 10, 16

DATE OF PHOTO	TYPE	QUALITY	CLASS	NO. OF CARDS	25X1A
65	6	4	2	3	4
CLASSIFICATION				CAPTIONED BY	
Conf				ALF	

FORM NO 1 USE PREVIOUS EDITIONS


PHOTO NO: 1102255 LOT NO: P-6329-66 MAG REFERENCE: C LATITUDE: 40 18N LONGITUDE: 116 07E

COOR: PROVINCE: DOZ89

AREA NO	SUBJECT	OBJECT	OBJECT	OBJECT	OBJECT	OBJECT	OBJECT
CH	CHU DID	AKQ					
CHU-YUNG-		KUAN				IN B T A	
LLING		ELECTRIC				POWER	
SLINE							

176

DATE OF PHOTO: 1, 10, 17
 TYPE: 4 QUALITY: 2 CLASS: 3 NO OF CARDS: 3



CAPTIONED BY: Conf. P.F.B.

PHOTO NO: 1160256
 REFERENCE: P-6329-66 C
 LATITUDE: 40 18 N
 LONGITUDE: 116 05 E

AREA NO: CH
 SUBJECT: AKEDIE
 SUBJECT: ARV C44
 SUBJECT: A4Q AKE
 SUBJECT: YUNG - KUAN
 SUBJECT: GATE (#1)
 SUBJECT: GREAT WALL

SUBJECT: CUBT
 SUBJECT: GATE OF
 SUBJECT: GREAT WALL

SUBJECT: GREAT WALL

SUBJECT: GREAT WALL

SUBJECT: GREAT WALL

SUBJECT: GREAT WALL

SUBJECT: GREAT WALL

SUBJECT: GREAT WALL

SUBJECT: GREAT WALL

SUBJECT: GREAT WALL

SUBJECT: GREAT WALL

SUBJECT: GREAT WALL

SUBJECT: GREAT WALL

SUBJECT: GREAT WALL

177

10, 28, 32 C

25X1A

DATE OF PHOTO	TYPE	QUANTITY	CLASS	NO. OF CARDS
65-66	4	2	B	5



APPROVED FOR RELEASE 2000/04/07
 PHOTO: AMRDP7899857 A000519630008-8

Approved

PHOTO NO	116E257	LOT NO	P6329-66	MAP REFERENCE	C	LATITUDE	40 18N	LONGITUDE	116 08E				
COUNTRY	PROVINCE		DORNG										
AREA NO	CH	SUBJECT	DID	SUBJECT	DID	SUBJECT	C38	SUBJECT	AKV	SUBJECT	ARM	SUBJECT	
	CHU		YUNG				KUAN						
	RG		FR				CUSTOMER						
	R		LINE				R						

PT 19 2 PT PAN. SEE CIA

179

1, 6, 27 25X1A

DATE OF PHOTO	TYPE	QUANTITY	CLASS	NO OF CAR'S	REMARKS
65-66	4	2	3	5	[REDACTED]
CLASSIFICATION: CONF					
CAPTION: RB					

FORM NO 174 USE PREVIOUS EDITIONS

PHOTO NO. 1168258 REF. NO. P6329-66 RANK/RESERVE: C° LATITUDE: 40° 17' N LONGITUDE: 116° 00' E

CATEGORY: PROVINCE: D0279

AREA NO.	SUBJECT	RANK	RANK	RANK	RANK	SUBJECT	SUBJECT	SUBJECT	SUBJECT
04	DID	DID	C38	038	ARV	ARM			
04	YUNG		KUAN		LY				
04	FR	CUSTOMS			GATE				
04	LINE		R						

PT 2.9 2 PT PAN. SEE CIA

178

1, 6, 27 25X1A

DATE OF PHOTO	TYPE	QUALITY	CLASS	NO. OF COPIES
5-6-66	1	2	3	5

CLASSIFICATION: Conf. CAPTION: ARV

PHOTO NO. 1166259
 LOT NO. P-6329-66
 MAKE REFERENCE TO 40-18N
 EDWARDS 116 084

AREA NO	NAME	EDJECT	CLASS	CLASS	EDJECT	EDJECT	EDJECT
CH	ALE	AKU	AKU	DLB			
CHU-	YU	NG-	KU	AN	(NR)		CA
MEL	CA	RA	VA	AN			

185

DATE OF PHOTO	TYPE	CLASS	CLASS	NO. OF CARDS	CLASS
65-66	4	2	3	4	5X1A

CLASSIFICATION: Conf
 CAPTIONED BY: RELS

Approved For Release 2000/05/02 : CIA-RDP78-05867A000519630008-8

FORM NO. 174 USE PREVIOUS EDITIONS
P-634-66
LATITUDE 40 18N
LONGITUDE 116 08E

AREA NO	SUBJECT	SUBJECT	SUBJECT	SUBJECT	SUBJECT	SUBJECT	SUBJECT
CH	DOXY						
CH-1	ALEAKU	AKU					
MEL	YUNIG	KUAN	(WR)				CA
	CARAVAN						


186

28, 32

25X1A

DATE OF PHOTO	TYPE	QUALITY	CLASS	NO. OF CARDS
65-66	4	2	3	3

CLASSIFICATION: Conf
CAPTIONED BY: RLB



Approved For Release 2000/05/02 : CIA-RDP78-05867A000519630008-8

Approved For Release 2000/05/07 : CIA-RDP78-05867A000519630000-8

1166251 R-6329-66 C 4D 18A 116 ORL

AREA NO	NAME	SURVEY	NUMBER	CLASS	SUBJECT	SUBJECT	SUBNO	CURNO
CH	ALEXU	AKU	AKU	AKU				
CH 11	YUNG				(NR)			17
MEL	CLARRAVANI							18

189

DATE OF PHOTO	TYPE	QUALITY	CLASS	NO. OF SLIDES	SOURCE OF INFORMATION
65-6-6	4	2	3	4	

CLASSIFICATION: Cn

CAPTIONED BY: RLS

PHOTO NO.	1166262	REF. NO.	R 6329-66	REF. SYMBOL	C	LATITUDE	40 18 N	LONGITUDE	166 08 E
COUNTRY	PROVINCE								
AREA NO.	CHI	SUBJECT	AKV	OBJECT	DIQ	CLASS	A4Q	SUBJECT	DID DIQ
	CHU		YUNG		KUAN		(NR)		CA
	MEL		CARAVAN		ON		VALL		
	YR		R.D.		NR		PA		7

DO289

190

1, 24, 28

C 25X1A

DATE OF PHOTO	65-66	TYPE	4	QUALITY	2	CLASS	3	NO. OF CARDS	8
CLASSIFICATION	CONF				CAPTIONED BY				
					R&B				

Approved For Release 2000/05/06

1100200

REF ID: A6329-66 C

PROVINCE: [REDACTED] LONGITUDE: 40 15N 116 15E

AREA NO: CH SUBJECT: AHX AHT

MINING TOMBS DAM (NR) HANG LING TOMBS YONG TRUNK

TO BE CONNECTED WITH MING TOMBS RSVR. 120 KM LONG, 8-4M DEEP.

24 C-25X1A NPIC JTB

DATE OF PHOTO	TYPE	QUANT	CLASS	NO. OF COPIES
APR 66	4	2	3	3

CLASSIFICATION: CONF CUSTOMER: RCB

INDEX NO. 110020
 TO NO. 110021
 DATE 11/10/50
 LOCATION 110 15E

PROJECT [REDACTED] 25X1A

AREA NO.	SUBJECT	MARK	CLASS	CLASS	SUBJECT	SUBJECT	SUBJECT	SUBJECT
CH	H6	AHX	AHT					
MINING	TOMB	DA	RI					
MINING	LINE	(TOMB)	YONG					
LONG CANAL	U/C							
TRUNK								

TO BE CONNECTED WITH MING TOMB RSVR
 4.22 KM LONG, 8-4M DEEP.

NPIC
 JTB

(192)

24 - C-25X1A

DATE OF PHOTO	TYPE	QUANTITY	CLASS	NO. OF CASES	BY
APR 6 6	4	2	3	3	[REDACTED]

INDEXED 116265
 LOF (83) 6-3-66
 MAY REFERENCE
 LETTERS
 CONFUSION 25X1A

AREA NO	SUBJECT	ORIGIN	SUBJECT	SUBJECT	SUBJECT	SUBJECT	SUBJECT	SUBJECT
CH	A60	AHA	AHT					
MING	TOMB	10	DAM	(NR)				
HANG	LING	20	(T) GMB	YONG				
LONG ANA L	U/C	30						

TRUNK

TO BE CONNECTED WITH MING TOMB RSVR
 4-100 KM LONG, 8-10M DEEP.

(13)

24

25X1A

DATE OF PHOTO	TYPE	QUANTITY	CLASS	NO. OF CARDS	SC
6-6	4	2	3	9	

CLASSIFICATION
 CAPTIONED BY
 RFB

Approved For Release

1100266

REF ID:

A 632966

MAP REFERENCE

C

LETTER

40 15N

COORDINATE

116 15E

RAW NO

OH

SUBJECT

AGI

SUBJECT

AHX

SUBJECT

AHT

25X1A

MINING

TOMB

DAM

(NR)

HANG

LING

(TOMB)

YONGE

LO

ANAL

U/C

DRUNK

TO BE CONNECTED WITH MINING TOMB RIVER
79A 9 120 KM LONG, 8-11M DEEP

PART OF PHOTO

24

25X1A

TYPE

QUALITY

CLASS

NO. OF COPIES

APR 66 4 2 3 3

CLASSIFICATION

CAPTIONED BY

RFB

FORM NO. 174 USE PREVIOUS EDITIONS

PHOTO ANALYSIS REPORT 7A000519630008-8

PHOTO NO 1168267

QI NO 7-6-57-06

MAP REFERENCE C

LATITUDE 40 15N

LONGITUDE 116 13E

PROVINCE [REDACTED] 25X1A

AREA NO H SUBJECT A61 AHX AHT

MINING TOMBS DAM (NR)

PLANNING LING TOMBS YONG

EDUCATIONAL U/C

DRUNK

TO BE CONNECTED WITH MING TOMBS RIVER

1.9 120 KM LONG, 8-14M DEEP

24. 25X1A

DATE OF PHOTO APR 66

TYPE 1

QUANTITY 2

CLASS 3

NO. OF COPIES 3

CLASSIFICATION CONFIDENTIAL

CAPTIONED BY 296

PHOTO #	1166265	LOF NO.	R 632F-66	MAP REFERENCE	C	LATITUDE	170 15N	LONGITUDE	116 15E		
COUNTRY		PROVINCE	[REDACTED]				25X1A				
AREA NO.	CH	SUBJECT	A61	SUBJECT	AHX	SUBJECT	AHT	SUBJECT	ALR	SUBJECT	DIB
	MING		TOMB		DAM		(NR)				
	HANG		LING		(TOMB)		YONG				
	LO		TRUNK		CANAL		UTC				
	Beiz										
	196										
	(10)		1	24			C	25X1A			
	DATE OF PHOTO	TYPE	QUALITY	CLASS	NO. OF CARDS	FOOTAGE					
	APR 66	4	2	3	5						
	CLASSIFICATION										
	COM										

PHOTO NO. 1106269
 DATE 12-21-66
 MAP REFERENCE G
 LATITUDE 40 15 N
 LONGITUDE 116 15 E

COUNTRY [REDACTED] PROJECT 25X1A

AREA NO. CH SUBJECT HGT AHT AHT-ALR SUBJECT SUBJECT SUBJECT SUBJECT

SAILING TOMB DAM (NR) 12

HAWK LING (TOMB) YOUNG 10

LO DRUNK ANAL WTC

197

24 C 25X1A

DATE OF PHOTO	TYPE	QUANTITY	CLASS	NO. OF CARDS	SC
APR 66	4	2	3	4	[REDACTED]

CLASSIFICATION COM CAPTIONED 563

FORM NO. 174 USE PREVIOUS EDITIONS

ILLEGIB

Approved For Release 2000/05/02 : CIA-RDP78-05867A000519630008-8

Approved For Release 2000/05/02 : CIA-RDP78-05867A000519630008-8

PHOTO NO: 1166271
 DATE: 6/29/66
 REFERENCE: C
 LOCATION: 40 15N
 COORDINATE: 106 15E

COUNTRY: [REDACTED] PROVINCE: [REDACTED] 25X1A

AREA NO	SUBJECT	SUBJECT	SUBJECT	SUBJECT	SUBJECT	SUBJECT	SUBJECT
CH	A61	AHX	AHT	A6R			
MING	TOMB	DAM	(NR)				
HANG	LING	(D)OMB	YONG				
LO	(D)RUNK	CANAL	U/C				

199
 24 C 25X1A

DATE OF PHOTO	TYPE	QUALITY	CLASS	NO OF CARDS
APR 66	4	2	3	34
CLASSIFICATION: COM 1				CAPTIONS: ZLB

INDEX NO. 1106272 BOX NO. 2637966 MAP REFERENCE C LATITUDE 10 15N LONGITUDE 116 15E

COUNTRY [REDACTED] PROVIDER [REDACTED] 25X1A

AREA NO.	SUBJECT	SUBJECT	SUBJECT	SUBJECT	SUBJECT	SUBJECT	SUBJECT	SUBJECT
CH	AGL	AMX	AHT	D/B				
MING	TOMB	8	DAM	(NR)				
HANG	LING	20	(TOMB)	YONG				
LD	(T) RUNK	30	CANAL	U/C				

200

DATE OF PHOTO 1, 24 C 25X1A

DATE OF PHOTO	TYPE	QUALITY	CLASS	NO. OF CARDS
APR 66	4	2	3	84

CLASSIFICATION CONF CAPTIONING [REDACTED]

PHOTO NO. 1166273 LOT NO. P-6329-66 MAP REFERENCE C LATITUDE 39 55N LONGITUDE 116 24E

C. OBJECT PROPERTY [REDACTED] 25X1A

AREA NO. CH SUBJECT AKC SUBJECT SUBJECT SUBJECT SUBJECT SUBJECT SUBJECT SUBJECT

PEI - CHINESE BUBB 8 TOP 39
ON CHAN - AN BLVD 40

32 25X1A

DATE OF PHOTO	TYPE	QUALITY	CLASS	NO. OF COPIES	REMARKS
65-66	4	2	3	1	[REDACTED]

CLASSIFICATION CONF. CONTROLLED BY [REDACTED]