

25X6

Approved For Release 2000/08/16 : CIA-RDP78-05867A000519440001-6

Next 10 Page(s) In Document Exempt

Approved For Release 2000/08/16 : CIA-RDP78-05867A000519440001-6

PHOTO NO. 1157269 LOT NO. P-5572-66 MAP REFERENCE C LATITUDE 3112N LONGITUDE 2954E

COUNTRY PROVINCE 448B

AREA NO EG SUBJECT JMH SUBJECT ALA SUBJECT ALH SUBJECT 9LV SUBJECT 9LZ SUBJECT SUBJECT SUBJECT

ALEX<sup>5</sup> ANDRIA<sup>10</sup> \$0 VIET<sup>15</sup> \$

HIP<sup>25</sup> RAVENS<sup>30</sup> TVO<sup>35</sup> W L T H<sup>40</sup> D

ECK<sup>45</sup> CARGO<sup>50</sup> OF CRATES POSS,

CONTAINING KENNEL-TYPE MISSILES.

FOR ADDITIONAL COVERAGE SEE CIA Y

3-8-30 25X1A

DATE OF PHOTO	TYPE	QUALITY	CLASS	NO. OF CARDS
3 MAY 66	H	1	C	5


CLASSIFICATION CONF/NO FORN DISSEM CAPTIONED BY PM

PHOTO NO. 115727 LOT NO. P56166 MAP REFERENCE C LATITUDE 02308 LONGITUDE 140.45E

AREA NO	SUBJECT	SUBJECT	SUBJECT	SUBJECT	SUBJECT	SUBJECT	SUBJECT	SUBJECT
1D	D23	D2G	MA	D2C				
5	ARNA	PUR	A					
25	CHAL	LEN	GER					
45	LNW							

PT @ of 3-PT SERIES.  
SEE CIA

25X1A



DATE OF PHOTO	TYPE	QUALITY	CLASS	NO. OF CARDS
Mid 66	1	2	B	4

CAPTIONED BY [Signature]

Approved for Release 2009/09/16 : CIA-RDP78-05907A000519440001-6

PHOTO NO. 115727 LOT NO. P36166 MAP REFERENCE C LATITUDE 0230 LONGITUDE 14045E

COUNTRY	PROVINCE WAC 974D								
AREA NO	1D	SUBJECT D23	SUBJECT D26	SUBJECT MA	SUBJECT D2C	SUBJECT	SUBJECT	SUBJECT	SUBJECT
	5	10	15	20	25	30	35	40	45
	U K A R N A P U R A								
	E A	25	CH A L	30	E N G E R				
	1	45	N W	50	[E A I R]				

PT 2 OF 3 PT SERIES  
SEE CIA

25X1A

DATE OF PHOTO	TYPE	QUALITY	CLASS	NO. OF CARDS
Mid 66	7	2	B	4
CAPTIONED BY				

PHOTO NO. 10127		LOT NO. P50666		MAP REFERENCE C		LATITUDE 0230		LONGITUDE 177	
COUNTRY				PROVINCE WAC 974D					
AREA NO	SUBJECT	SUBJECT	SUBJECT	SUBJECT	SUBJECT	SUBJECT	SUBJECT	SUBJECT	SUBJECT
1D	D23	D26	MA	D2C					20
5	ARNA	PU	RA						
25	CH	LA	LA	EN	GER				40
45	CK	G	NW	FR	AIR				
<p>(LFT)</p> <p>Pt 2 of 3-pt VERDIEY</p> <p>SEC CIA</p> <p>25X1A</p> <p>2.3a</p>									
DATE OF PHOTO		TYPE	QUALITY	CLASS	NO. OF CARDS				
Mar 66		7	2	B	4				
CLASSIFICATION				CAPTIONED BY					
Approved For Release 2009/08/10				CIA-RDP76-05867A000519440001-6					

PHOTO NO. 115787 LOT NO. P5616-64 MAP REFERENCE C LATITUDE 02368 LONGITUDE 14034E

COUNTRY PROVINCE WAC 974D

AREA NO	SUBJECT	SUBJECT	SUBJECT	SUBJECT	SUBJECT	SUBJECT	SUBJECT	SUBJECT
1D	D23	D37	D26	D03				
L A K E	5	S E N T	10	A N I	(N A)		L K	20
E	25	A C	30	R O S S	L A K E	(F G)		40
D E	45	J A U T E R A	50					

HUMBOLDT BAYS (CENT)  
MT DEGAUVILLE (RE)

25X1A

(1, 2, 29)



DATE OF PHOTO	TYPE	QUALITY	CLASS	NO. OF CARDS
mid 66	7	2	B	4

CAPTIONED BY DW

Approved For Release 2000/06/10 : CIA-RDP78-05867A000519440001-6


PHOTO NO. 115727	LOT NO. P5616, tab	MAP REFERENCE C	LATITUDE 02 40 N	LONGITUDE 140 42 E				
COUNTRY	PROVINCE WAC 974 D							
AREA NO. 1 D	SUBJECT C 38	SUBJECT AKU	SUBJECT C 2 G	SUBJECT D C D	SUBJECT D 4 V	SUBJECT	SUBJECT	SUBJECT
P I M	5 (W N)		10 L K G	15 N E		20 T W D		
A B E	25 P U R A		30 (C R G)	35 P I M		40		
A B G	45 V I N G		50 Q T R S	650 (C M G) MAIN RD TO SUKARNAPURA (CENTER)				
					25X1A			
DATE OF PHOTO mid 66	TYPE 7	QUALITY 2	CLASS B	NO. OF CARDS 5				
CLASSIFICATION Approved For Release 2000/06/10 : CIA-RDP78-05867A000519440001-6								
CAPTIONED BY JWF Diver								

PHOTO NO. 1157270 LOT NO. P5616-16 MAP REFERENCE C LATITUDE 02 43 S LONGITUDE 140 42 E

COUNTRY \_\_\_\_\_ PROVINCE WAC 9741


AREA NO	SUBJECT	SUBJECT	SUBJECT	SUBJECT	SUBJECT	SUBJECT	SUBJECT	SUBJECT
<u>1D</u>	<u>C38</u>	<u>AKU</u>	<u>C26</u>	<u>DOD</u>	<u>D4V</u>			
<u>PIM</u>	<u>(W.A)</u>		<u>L</u>	<u>KG</u>	<u>NE</u>	<u>15</u>	<u>T W D</u>	<u>20</u>
<u>ABE</u>	<u>25</u>	<u>PURAN</u>	<u>30</u>	<u>(C. B.G)</u>		<u>35</u>	<u>PIM</u>	<u>40</u>
<u>ABE</u>	<u>35</u>	<u>VING</u>	<u>30</u>	<u>Q</u>	<u>TAS (FG)</u>		<u>MAIN AD</u>	

TO SURANAPURA (center)

(17-8-58)

25X1A

DATE OF PHOTO	TYPE	QUALITY	CLASS	NO. OF CARDS
<u>mid 66</u>	<u>7</u>	<u>2</u>	<u>B</u>	<u>5</u>



CLASSIFICATION S/NF Division CAPTIONED BY W



PHOTO ID: *1271* LOT NO: *P5616 bb* MAP REFERENCE: *C* LATITUDE: *0240 S* LONGITUDE: *14042 E*

COUNTRY: PROVINCE: *WAC 974D*

AREA NO	SUBJECT	SUBJECT	SUBJECT	SUBJECT	SUBJECT	SUBJECT	SUBJECT	SUBJECT
<i>1D</i>	<i>D23</i>	<i>C6V</i>	<i>D24</i>	<i>D41</i>	<i>AKU</i>	<i>DUN</i>	<i>A</i>	
<i>PIM</i>	<i>(W N)</i>		<i>L K</i>	<i>G</i>	<i>S</i>	<i>T W</i>	<i>D S</i>	<i>A</i>
<i>BE</i>	<i>P U</i>	<i>R A</i>	<i>(C E</i>	<i>N T)</i>		<i>J A</i>	<i>U T</i>	<i>E F</i>
<i>A B A</i>	<i>Y</i>	<i>(L M G)</i>				<i>ROAD TO SENTANI &amp; YONA</i>		
						<i>Mission Station (CPT PG)</i>		

*(1, 2, 7, 18, 21, 28)*

25X1A

DATE OF PHOTO	TYPE	QUALITY	CLASS	NO. OF CARDS
<i>Mid 66</i>	<i>7</i>	<i>2</i>	<i>B</i>	<i>6</i>

PHOTO NO. 115727 LOT NO. A546-66 MAP REFERENCE C LATITUDE 02404 LONGITUDE 140426

COUNTRY \_\_\_\_\_ PROVINCE WAC 974D

AREA NO	SUBJECT	SUBJECT	SUBJECT	SUBJECT	SUBJECT	SUBJECT	SUBJECT	SUBJECT
<u>1D</u>	<u>D23</u>	<u>D24</u>	<u>D2C</u>	<u>C6V</u>	<u>D0B</u>	<u>D4V</u>	<u>D2C</u>	

<u>A</u>	<u>1</u>	<u>M</u>	<sup>5</sup> <u>(W A)</u>		<sup>10</sup> <u>L K 6</u>	<sup>15</sup> <u>B E</u>	<u>A 7</u>	<sup>20</sup> <u>D 1</u>
----------	----------	----------	---------------------------	--	----------------------------	--------------------------	------------	--------------------------

<u>M</u>	<u>(C</u>	<u>6</u>	<sup>25</sup> <u>N I)</u>	<u>+</u>	<sup>30</sup> <u>H U M B O L D T</u>	<sup>35</sup> <u>(L F</u>		<sup>40</sup> <u>)</u>
----------	-----------	----------	---------------------------	----------	--------------------------------------	---------------------------	--	------------------------

<u>7)</u>	<u>+</u>	<sup>45</sup> <u>J A U T E</u>	<sup>50</sup> <u>F A</u>	<u>(267)</u>	<u>BAYS</u>	<u>TOBARI</u>	<u>(L cont)</u>	
-----------	----------	--------------------------------	--------------------------	--------------	-------------	---------------	-----------------	--

+ ENG BROS (cont)

(1.7.18) 25X1A

DATE OF PHOTO	TYPE	QUALITY	CLASS	NO. OF CARDS
<u>Mid 66</u>	<u>7</u>	<u>2</u>	<u>B</u>	<u>7</u>

CLASSIFICATION S/NF CAPTIONED BY [Signature]

PHOTO NO. 1157770 LOT NO. P 8616 let MAP REFERENCE C LATITUDE 02 20 S LONGITUDE 140 45 E

COUNTRY PROVINCE WAC 974 D.

AREA NO	SUBJECT	SUBJECT	SUBJECT	SUBJECT	SUBJECT	SUBJECT	SUBJECT	SUBJECT
10	P 26							
5	U K A R	N A P U R A	10					20
25	I N A	G E D U N G	30		W A N I T A			40
45	D S T	N E W	50		G U I N E A R D.			

7 25X1A

DATE OF PHOTO	TYPE	QUALITY	CLASS	NO. OF CARDS
Mid 66	4	✓	B	1

CLASSIFICATION CAPTIONED BY

PHOTO NO. 1157270      LOT NO. P-5625-66      MAP REFERENCE      LATITUDE 69 05 N      LONGITUDE 33 26 E

COUNTRY UR      PROVINCE 51 D

AREA NO N      SUBJECT 3CD 388      SUBJECT 3GD AL9      SUBJECT C2G D2T D21

V A Y E N G A ,      G U B A      K O L A -

C L D E ,      P e N D . N o .      5 4 5 ,

O U T B O A R D      o f      3 R I G A - C L D E , 2

KOLA-CL DE , RIGA-CL DE , + KOLA-CL DE .

SE

Pt L of 4 Pt PAN      See CIA

[1]      (2, 3, 6, 7, 26, 30)      25X1A

DATE OF PHOTO	TYPE	QUALITY	CLASS	NO. OF CARDS	SOURCE OF PHOTOGRAPH
29 AUG 66	4	2	B	7	

CLASSIFICATION SEC/NO FOREIGN DISS      CAPTIONED BY Clwp

WFO 1157260      IOT NO P-5625-66      MAP REFERENCE      LATITUDE 68.03 N      LONGITUDE 23.00 E

COUNTRY UR      PROVINCE 51 D

AREA NO N      SUBJECT 3CD 388      SUBJECT 3GD AL9      SUBJECT C2G      SUBJECT D2T      SUBJECT D2I

VIA YE NGA, GUBA, KOLA-CL DE, RIGA-CL DE, + KOLA-CL DE.  
CL DE, PEND. NO. 545  
OUTBOARD OF 3 RIGA-CL DE, 2  
KOLA-CL DE, RIGA-CL DE, + KOLA-CL DE.

PL 2 of 4 PL PAN      See CIA      25X1A  
[2]      (23672630)

DATE OF PHOTO      TYPE      QUALITY      CLASS      NO. OF CARDS  
29 AUG 66      4      2      B      7

CLASSIFICATION      CAPTIONED BY  
SEC/NO FOREIGN DISS      [Signature]

Approved For Release 2000/08/16 : CIA-RDP78-05967A000519440001-6

1157281 P-5625-66 MAP REFERENCE LATITUDE 69 05 N LONGITUDE 33 26 E

COUNTRY UR PROVINCE 51 D.

AREA NO N SUBJECT 3CD SUBJECT 388 SUBJECT 3GD SUBJECT AL9 SUBJECT C2G SUBJECT D2T SUBJECT D2I SUBJECT

V A Y E N I G A G U B A K O L A

C L D E , P e N D . N O . 5 4 5

1 0 0 T B O A R D O F 3 R I G A - C L D E , 2

K O L A - C L D E , R I G A - C L D E , + K O L A - C L D E .

PL 3 of 4 PL PAN See CIA 25X1A

[3] (2, 3, 6, 7, 26, 30)

DATE OF PHOTO	TYPE	QUALITY	CLASS	NO. OF CARDS
29 AUG 66	4	2	B	7

CLASSIFICATION: SECRET FOREIGN DISS  
 CAPTIONED BY: ewp

PHOTO NO. 1157282 LOT NO. P-5625-66 MAP REFERENCE LATITUDE 08 00 N LONGITUDE 30 00 W

COUNTRY UR PROVINCE S I D

AREA NO N SUBJECT 3CD SUBJECT 388 SUBJECT 3GD SUBJECT AL9 SUBJECT C2G SUBJECT DDT SUBJECT D21

V A I Y E N I G A , G U B A , K O L A

C L D E , P e N D . N O 5 7 5

O O F B O A R D O F 3 R I G A - C L D E , 2

K O L A - C L D E , R I G A - C L D E , + K O L A - C L D E .

PL 4 of 4 PL PAN

See CIA 25X1A

[4] (2, 3, 6, 7, 26, 30)

DATE OF PHOTO	TYPE	QUALITY	CLASS	NO. OF CARDS	CAPTIONED BY
29 AUG 66	4	2	B	7	ANP

Approved For Release 2000/08/16 : CIA-RDP80-01850R000100010001-6


PHOTO NO.	115728	REFERENCE	P-5625-66	LATITUDE	69 05 N	LONGITUDE	33 26 E
COUNTRY	UR	PROVINCE	51 D				
AREA NO	N	SUBJECT	ALA 36D	SUBJECT	AL9 C2G	SUBJECT	D2T D21
	V A Y E N I G A			10	G U B A	15	
				20			
				25			
				30			
				35			
				40			
				45			
				50			

Pt 1 of 18 Pt PAN See CIA 25X1A

[6]

(23677(30))

DATE OF PHOTO	TYPE	QUALITY	CLASS	NO. OF CARDS
29 AUG 66	4	2	B	6
CLASSIFICATION SECRET/NO FOREIGN DISS			CAPTIONED BY CWP	



FORM NO. 174 USE PREVIOUS EDITIONS  
1 Aug 56

Approved For Release 2000/08/16 : CIA-RDP80-01850R000100010001-6

PO 871-16



PHOTO Approved For Release

115728

P-5625-66

MAP REFERENCE

LATITUDE

LONGITUDE

69 05 N

33 26 E

COUNTRY

UR

PROVINCE

51 D

AREA NO

N

SUBJECT

SUBJECT

SUBJECT

SUBJECT

SUBJECT

SUBJECT

SUBJECT

SUBJECT

ALA 36D

AL9

C2G

D2T

D21

VIA YE N I G A

G U B A

5

10

15

20

25

30

35

40

45

50

25X1A

Pt 2 of 18 Pt PAN See CIA

[6]

(2, 3, 6, 7, 26, 30)

DATE OF PHOTO

TYPE

QUALITY

CLASS

NO. OF CARDS

29 AUG 66

4

2

B

6

CLASSIFICATION  
SECRET FOREIGN DISS

CAPTIONED BY

CWP

FORM NO. 174  
1 JAN 58

USE PREVIOUS EDITIONS

Approved For Release 2000/08/08 : CIA-RDP80-000519440001-6

GPO 871-258

Approved For Release 2000/08/07 : CIA-RDP80-01060A000100010001-6

1157285

P-5625-66

MAP REFERENCE

LATITUDE

LONGITUDE

COUNTRY

UR

PROVINCE

51 D

69 05 N

33 26 E

AREA NO

N

SUBJECT

ALA

SUBJECT

3GD

SUBJECT

AL9

SUBJECT

C2G

SUBJECT

D2T

SUBJECT

D21

SUBJECT

SUBJECT

V A I Y E N G A I , G U B A

23 30 35 40

45 50

25X1A

Pt 3 of 18 Pt PAN See CIA

[7]

(2, 3, 6, 7, 26, 30)

DATE OF PHOTO

TYPE

QUALITY

CLASS

NO. OF CARDS

29 AUG 64

4

2

B

6

CLASSIFICATION  
SEC/NO FOREIGN DISS

CAPTIONED BY

CWA

FORM NO. 1  
1 Apr 56

74 USE PREVIOUS EDITIONS

Approved For Release 2000/08/07 : CIA-RDP80-01060A000100010001-6 PHOTO ANALYSIS REPORT

GPO 1954 O-252-600

Approved For Release 2000/08/10 : CIA-RDP80-01070A000519440001-6

PHOTO NO. 107000		P-5625-66			LATITUDE 69 05N		LONGITUDE 33 26E		
COUNTRY UR				PROVINCE SID					
AREA NO. N		SUBJECT ALA	SUBJECT 3CD	SUBJECT 3GD	SUBJECT AL9	SUBJECT C2G	SUBJECT D2T	SUBJECT D21	SUBJECT
V A Y E N G A		G U B A		S K O		R Y Y - C L		D D	
D . N O .		O 6 4 .		I N C L .		P e N			

Pt 4 of 18 Pt. PAN  
[8]

See CIA  
(2, 3, 6, 7, 26, 30)

25X1A

DATE OF PHOTO		TYPE	QUALITY	CLASS	NO. OF COPIES	CAPTIONED BY RWP
29 AUG 66		4	2	B	7	
CLASSIFICATION SECRET FOREIGN DISS						

Approved For Release 2000/08/06 : CIA-RDP80-01072R000100010001-6

COUNTRY		PROVINCE			LATITUDE		LONGITUDE		
UR		51 D			69 05 N		33 26 E		
AREA NO	SUBJECT	SUBJECT	SUBJECT	SUBJECT	SUBJECT	SUBJECT	SUBJECT	SUBJECT	
N	ALA	3CD	3GD	AL9	C2G	D2T	D2I		
V A Y E N G A				G U B A			S K		
R Y Y	C L	D D		I N C	L		P e N		
D .	N O .	O B	4 .						

Pl 5 of 18 Pl. PAN See CIA 25X1A  
 [9] (2, 3, 6, 7, 26, 30)

DATE OF PHOTO	TYPE	QUALITY	CLASS	NO. OF CARDS
29 AUG 66	4	2	B	7

CLASSIFICATION  
 SEC/NO FOREIGN DISS

CAPTIONED BY  
 GWP

FORM NO. 174 USE PREVIOUS EDITIONS

PHOTO [Approved For Release 2000/07/06 : CIA-RDP80-01072R000100010001-6] P-5625-66 MAP REFERENCE LATITUDE 69 05 N LONGITUDE 33 26 E

COUNTRY UR PROVINCE SID

AREA NO	SUBJECT	SUBJECT	SUBJECT	SUBJECT	SUBJECT	SUBJECT	SUBJECT	SUBJECT
N	ALA	3CD	3GD	AL9	C2G	D2T	D2I	
VIA	YENGA			GUBA		2	SK	20
RYY	CL	DD		INC		L	De	40
D	NO	06	4					

PL 6 of 18 PL PAN "See CIA" 25X1A  
 [10] (2, 3, 6, 7, 26, 30)

DATE OF PHOTO	TYPE	QUALITY	CLASS	NO. OF CARDS
29 AUG 66	4	2	B	7

CLASSIFICATION SECRET FOREIGN DISS CAPTIONED BY GWP

PHOTO NO. 1157208	LOT NO. P-5625-66	MAP REFERENCE	LATITUDE 09.05 N	LONGITUDE 102.00 E				
COUNTY UR	PROVINCE SID							
AREA NO. N	SUBJECT ALA	SUBJECT 3CD	SUBJECT 3GD	SUBJECT AL9	SUBJECT C2G	SUBJECT DOT	SUBJECT DDI	SUBJECT
V I A Y E	5 N G A		10 G U B A		15 2		20 S K	
R Y Y	25 - C L		30 D D		35 I N C		40 L .	P e N
D .	45 N O .		50 0 6 4 .					

25X1A

PL 7 of 18 PL PAN Sec CIA  
 [11] (2, 3, 6, 7, 26, 30)

DATE OF PHOTO	TYPE	QUALITY	CLASS	NO. OF CARD
29 AUG 66	4	2	B	7

CLASSIFICATION SEC/NO FOREIGN DISS	CAPTIONED BY CWP
---------------------------------------	---------------------

PHOTO NO. 1157250		ROLL NO. P-5625-66		MAP REFERENCE		LATITUDE 69 25 N		LONGITUDE 33 26 E	
COUNTRY UR			PROVINCE 51 D						
AREA NO N		SUBJECT 3CD	SUBJECT 388	SUBJECT 3GD	SUBJECT C2G	SUBJECT D2T	SUBJECT D21	SUBJECT	SUBJECT
V A Y E N G A		G U B A		K A S					
H I N - C L		D L G		T N C L		P I E N			
D. N. O. 500		O U T B D.		O F K Y N D A - C L					
D L G M		S K O R Y Y - C L		D D		+ M O D I F I E D S K O R Y Y - C L			
D D.									
Pt 2 of 18 Pt. Series				PAN. See CIA		25X1A			
[12]				(2, 3, 6, 7, 23, 26, 30)					
DATE OF PHOTO		TYPE	QUALITY	CLASS.	NO. OF CARDS				
29 AUG 66		4	2	B	6				
CLASSIFICATION SEC/NO FOREIGN DISS				CAPTIONED BY RWP					

1157291

10110 P-5625-66

MAP REFERENCE

LATITUDE 69 05' N LONGITUDE 33 26' E

COUNTRY	UR		PROVINCE	51 D					
AREA NO	N	SUBJECT	3CD	388	3GD	C2G	D2T	D2I	
	V	A	E	N	G	A	G	U	B
	H	T	N	-	C	L	D	L	G
	D	.	N	o.	S	O	O	,	O
	DLGM,	SKORYY-CL	DD	+	MODIFIED	SKORYY-			
	CL	DD.							

25X1A

Pt 9 of 18 Pt. ~~Series~~ <sup>SPAN.</sup> See CIA  
 (2, 3, 6, 7, 23, 26, 30)

[13]

DATE OF PHOTO	TYPE	QUALITY	CLASS	NO. OF CARDS
29 AUG 66	4	2	B	6

CARTONED BY *awp*

CLASSIFICATION: SECRET FOREIGN DISSEMINATED For Release 2000/08/16

PHOTO ANALYSIS REPORT



REF ID: A57292		LOT NO: P-5625-66		MAP REFERENCE		LATITUDE: 69 15' N		LONGITUDE: 33 20' E	
COUNTRY: UR				PROVINCE: 51 D					
AREA NO: N	SUBJECT: 3CD	SUBJECT: 388	SUBJECT: 3GD	SUBJECT: C2G	SUBJECT: D2T	SUBJECT: D21	SUBJECT:	SUBJECT:	
VIA YENGA			GUBA			2		KAS	
HIN-CL		DLG						PLN	
D. N. O. S. O. O. , O. U. T. B. D. OF KYNDA-CL									
DLGM, SKORYY-CL DD + MODIFIED SKORYY-CL DD.									
Pt 10 of 18 Pt <del>5 PAN</del> See CTA 25X1A									
[14] (2, 3, 6, 7, 23, 26, 30)									
DATE OF PHOTO		TYPE	QUALITY	CLASS	NO. OF CARDS				
29 AUG 66		4	2	B	6				
CLASSIFICATION: SEC/NO FOREIGN DISS				CAPTIONED BY: (see P)					

PHOTO NO. 157295 LOT NO. P-5625-66 MAP REFERENCE LATTITUDE 69 05 N LONGITUDE 33 26 E

COUNTRY UR PROVINCE SID

AREA NO N SUBJECT 3CD 388 SUBJECT 3GD C2G D2T D21 SUBJECT SUBJECT

VAYENGA, GUBA, 2 KAS  
 HIN-CL DLG, INCL. Pe  
 NID. NO. 500, OUTBD. OF KYNDA-CL  
 DLGM, SKORYY-CL DD + MODIFIED SKORYY-  
 CL DD.

Pt II of 18 Pt PAN See CIA  
 [15] (23, 25, 26, 30)

DATE OF PHOTO	TYPE	QUALITY	CLASS	NO. OF CARDS
29 AUG 66	4	2	B	6

Approved For Release 11/07/2014

P-5625-66

MAP REFERENCE

LATITUDE

LONGITUDE

COUNTRY

UR

PROVINCE

51 D

69 05 N

33 26 E

AREA NO

N

SUBJECT

SUBJECT

SUBJECT

SUBJECT

SUBJECT

SUBJECT

SUBJECT

SUBJECT

V A Y E N I G A , G U I B A , K A S  
 H I N - C L D L G , I N C L . I P e  
 N D . N O . 5 0 0 , O U T B D . O F K Y N D A - C L  
 D L G M , S K O R Y Y - C L D D + M O D I F I E D S K O R Y Y -  
 C L D D .

Pt 12 of 18 Pt PAN

See CIA

25X1A

[16]

(2 3 6 7 23 26 30)

DATE OF PHOTO

TYPE

QUALITY

CLASS

NO. OF CARDS

29 AUG 66 4 2 B 6

SEC/NO FOREIGN DIS.

CAPTIONED BY  
CWP

FORM NO. 174 USE PREVIOUS EDITIONS  
1 Aug 66

Approved For Release 2000/PHOTO ANALYSIS REPORT A000519440001-6

SP-0 871-24

PHOTO NO. 1107290 LOT NO. P-5625-66 MAP REFERENCE LATTITUDE 69 05 N LONGITUDE 33 26 E

COUNTRY UR PROVINCE SID

AREA NO N SUBJECT 3CD 388 SUBJECT 3GD C2G SUBJECT D2T D21 SUBJECT SUBJECT

VIA YE NIGA, GUBA, 12 IKA 3

HIN-CL DLG, INCL. Ple.

N.D. N.O. 500, OUTBD. OF KYNDA-CL

DLGM, SKORYY-CL DD + MODIFIED SKORYY-

CL DD.

Pt 13 of 18 Pt PAN See CIA 25X1A

[17] (23, 67, 23, 26, 30)

DATE OF PHOTO	TYPE	QUALITY	CLASS.	NO. OF CARDS	CAPTIONED BY
29 AUG 66	4	2	B	6	CUB

PHOTO NO.	1157296	LOT NO.	P-5625-66	MAP REFERENCE		LATITUDE	69 05' N	LONGITUDE	33 26' E														
COUNTRY	UR		PROVINCE	SID																			
AREA NO	N	SUBJECT	ALA	SUBJECT	3CL	SUBJECT	36D	SUBJECT	C2G	SUBJECT	D2T	SUBJECT	D2I	SUBJECT		SUBJECT							
	V	A	Y	e	5	N	G	A	10	G	U	B	A	15	D	O	B	R	Y				
	N	Y	A	25	N	I	K	I	30	T	I	C	H	35	-	C	L	40	A	B	B	L	
	K	A	P	45	I	T	A	N	50	L	A	P	T	E	V	.							

Pt 14 of 18 Pt PAN See CIA  
25X1A

[18] (2, 3, 6, 7, ~~8~~, 26, 30)

DATE OF PHOTO	TYPE	QUALITY	CLASS	NO. OF CARDS
29 AUG 66	4	2	B	6
CAPTIONED BY				
PWP				

Approved For Release 2000/08/05 : CIA-RDP80-01050A000519440001-6

1157297 P-5625-66 ADP REFERENCE LATITUDE 69 05N LONGITUDE 33 26E

COUNTRY UR PROVINCE 51 D

AREA NO N SUBJECT ALA SUBJECT 3CL SUBJECT 3GD SUBJECT C2G SUBJECT D2T SUBJECT D21 SUBJECT SUBJECT

V A Y e N I G A , G U B A D O B R Y

N Y A N I K I T I C H - C L A G B L

K A P I T A N L A P T E V , 2 P R U T - C L

ASR.

Pt 15 of 18 Pt. PAN See CIA

[19] (2, 23X1A, 7, 26, 30)

DATE OF PHOTO	TYPE	QUALITY	CLASS	NO. OF CARDS
29 AUG 66	4	2	B	6

CLASSIFICATION  
SEC/NO FOREIGN DISS

CAPTIONED BY  
RWP

PHOTO NO.	APPROVED FOR	LOT NO.	REFERENCE	LATITUDE	LONGITUDE			
		P-5625-66		69 05N	33 26E			
COUNTRY	PROVINCE							
UK	51 D							
AREA NO	SUBJECT	SUBJECT	SUBJECT	SUBJECT	SUBJECT	SUBJECT	SUBJECT	SUBJECT
N	ALA	3CL	3GD	C2G	D2T	D2I		
VIA YE	<sup>5</sup> NIGA		<sup>10</sup> GUBA		<sup>15</sup> D	<sup>20</sup> OBR	<sup>25</sup> Y	
N YA	<sup>25</sup> NIKIT		<sup>30</sup> ICH		<sup>35</sup> CL	<sup>40</sup> AGB	<sup>45</sup>	
KAP	<sup>45</sup> TANI		<sup>50</sup> LAP		<sup>55</sup> TEV,	<sup>60</sup> 2	<sup>65</sup> PRUT-CL	

ASR.

Pt 16 of 18 Pt. PAN See CIA

[20]

(1, 2, 3, 6, 7, 26, 30) 25X1A

DATE OF PHOTO	TYPE	QUALITY	CLASS	NO. OF CARDS	
29 AUG 66	4	2	B	6	
CLASSIFICATION SECRET FOREIGN DISSEM			CAPTIONED BY RWP		

PHOTO NO. 1157299 V 107 NO. P-5625-66 MAP REFERENCE 68 03N 33 04E LATITUDE 68 03N LONGITUDE 33 04E

COUNTRY	UR		PROVINCE	51 D						
AREA NO	N	SUBJECT	ALA	3CL	3GD	62G	D2T	D2I		
	V	5	AYE NIG A	10	G	U	B	A	13	D O B R Y
	N	25	Y A N I K I T	30	I	C	H	-	35	A G B
	K	45	A P I T A N	30	L	A	P	T	EV,	2. PROT-CL

ASR.

Pt 17 of 18 Pt. PAN. See CIA

[21] (2, 3, 6, 7, 26, 30)

DATE OF PHOTO	TYPE	QUALITY	CLASS	NO. OF CARDS
29 AUG 66	4	2	B	6

CAPTIONED BY  
RWP



PHOTO NO. 11573-01 LOT NO. P-5625-66 MAP REFERENCE LATTITUDE 69 05N LONGITUDE 33 26E

COUNTRY UR PROVINCE 51 D

AREA NO	SUBJECT	SUBJECT	SUBJECT	SUBJECT	SUBJECT	SUBJECT	SUBJECT	SUBJECT
N	3C2	ALA	36D	C2G	D2T	D21		
V	A	Y	E	N	G	A		
T	-	C	L	A	S	R		

Pt 18 of 18 Pt PAN See CIA

[22] (2, 3, 6, 7, 26, 30) 25X1A

DATE OF PHOTO	TYPE	QUALITY	CLASS	NO. OF CARDS
29 AUG 66	4	2	B	6

CLASSIFICATION: SEC/NO FOREIGN DISSEM CARTONS: 2

1573 P-5625-66 69 05A 53 207

COUNTRY UR PROVINCE SID

AREA NO N SUBJECT AEH SUBJECT D21 SUBJECT DAT SUBJECT DAS SUBJECT 36J SUBJECT SUBJECT SUBJECT SUBJECT

V A Y e N G A , G U B A C O N C R

e T e P R O D U C T S P L A N T A

R e A .

Pt Lot 11 Pt. PAN See CIA

[23]

(2, 7, 25, 30)

25X1A

DATE OF PHOTO	TYPE	QUALITY	CLASS	NO. OF CARDS
29 AUG 66	4	2	B	5

CAPTIONED BY  
CWP

PHOTO NO.	11573	LOT NO.	P-5625-66	REF ID	67
COUNTRY	UR	PROVINCE	51 D	SUBJECT	
AREA NO	N	SUBJECT	AEH D21	SUBJECT	D2T D2S 36J
	VAYE	SUBJECT	NGA	SUBJECT	GUBA
	ete	SUBJECT	PR	SUBJECT	DUCTS
	RelA.	SUBJECT		SUBJECT	PLANT

Pt 2 of 11 Pt Pan See CIA

[24] (2, 7, 25, 30) 25X1A

DATE OF PHOTO	TYPE	QUALITY	CLASS	NO. OF CARDS
29 AUG 66	4	2	B	5

CAPTIONED BY  
GWP

CLASSIFIED  
SECRET/NO FOREIGN DISS

PHOTO NO. 1157303 TOY NO. P-5625-66 MAP REFERENCE " LATITUDE 69 05N LONGITUDE 33 24E

COUNTRY UR PROVINCE SID

AREA NO	SUBJECT	SUBJECT	SUBJECT	SUBJECT	SUBJECT	SUBJECT	SUBJECT	SUBJECT
N	AEH	D21	D2T	D2S	36J			
V	A	Y	E	N	G	A		
e	T	e	P	R	O	D	U	C
R	e	A.						

PL 3 of 11, PL. PAN See CIA

[25]

(272530)

25X1A

DATE OF PHOTO	TYPE	QUALITY	CLASS	NO. OF CARDS
29 AUG 66	4	2	B	5

CLASSIFICATION CAPTIONED BY GWP

PHOTO NO. 1157803 LOT NO. P-562506 MAP REFERENCE LATITUDE 04 25 N LONGITUDE 103 00 E

COUNTRY UK PROVINCE SID

AREA NO	SUBJECT	SUBJECT	SUBJECT	SUBJECT	SUBJECT	SUBJECT	SUBJECT	SUBJECT
N	NEH	D21	D2T	D2S	36J			
V	A	Y	E	N	B	A		
E	T	e						
R	e	A.						

PL 4 of 11 PL Pm See CIA

[26]

(25XIA 25 30)

DATE OF PHOTO	TYPE	QUALITY	CLASS	NO. OF CARDS
29 AUG 66	4	2	B	5

SEC/NO FOREIGN DISS CAPTIONED BY GWP



PHOTO ANALYSIS REPORT

PHOTO NO. 1157305	LOT NO. P-5625-66	REF. REFERENCE	DATE OF PHOTO 69 05 N	COR. COORDINATE 33 26 E
COUNTRY UR	PROVINCE 51 D			
AREA NO. N	SUBJECT AEH D21	SUBJECT D2T D2S 36J	SUBJECT	SUBJECT
VAYENIGA	GUBA	CONCR		
ete	PROD	UCTS	PL	ANT
REA.				A

Pt 5 of 11 Pt PAN See CIA

[27]

(2, 75X1A 25 30)

DATE OF PHOTO	TYPE	QUALITY	CLASS	NO. OF CARDS
29 AUG 66	4	2	B	5

CAPTIONED BY  
*[Signature]*

CLASSIFICATION  
SEC/NO FOREIGN DISS

Approved For Release 2000/08/16 : PHOTO ANALYSIS REPORT 7A000519440001-6

PHOTO ANALYSIS REPORT

PHOTO NO. 1157306		LOT NO. P-5625-66		MAP REFERENCE		LATITUDE 69 05 N		LONGITUDE 33 26 E	
COUNTRY UR			PROVINCE 51 D						
AREA NO N		SUBJECT AEH D21	SUBJECT D2T	SUBJECT D2S	SUBJECT 36J	SUBJECT	SUBJECT	SUBJECT	SUBJECT
VAYE NIGA		GUBA		CONCR		20			
ete		PRD		UCTS		PLANT		A	
ReA.									

PL 6 of 11 PL PAN) See CIA 25X1A

[28] (2, 7, 2, 5, 30)

DATE OF PHOTO	TYPE	QUALITY	CLASS	NO. OF CARDS
29 AUG 66	4	2	B	5

CLASSIFICATION Approved For Release 2000/08/16 : CIA-RDP78-05867A000519440001-6

PHOTO ANALYSIS REPORT

PHOTO NO.	1157307	LOT NO.	P-5625-66	MAP REFERENCE		LATITUDE	69 05 N	LONGITUDE	33 26 E									
COUNTRY	UR	PROVINCE	SID															
AREA NO.	N	SUBJECT	AEH	SUBJECT	D21	SUBJECT	D2T	SUBJECT	D2S	SUBJECT	36J	SUBJECT		SUBJECT		SUBJECT		
	V	A	Y	e	N	G	A	,	G	U	B	A		E	O	N	C	R
	e	T	e		P	R	O	D	U	C	T	S		P	L	A	N	T
	R	e	A	.														

PL 2 of 11 PL PAN See CIA

[29]

(2, 7, 25, 30) 25X1A

DATE OF PHOTO	TYPE	QUALITY	CLASS	NO. OF CARDS
29 AUG 66	4	2	B	5

CLASSIFICATION  
SEC/NO FOREIGN DISS

CAPTIONED BY  
*[Signature]*