

00708/16 : CIA-RDP78-05867A000519230010-9

PHOTO NO.	1147981	LOT NO.	P4700-66	MAP REFERENCE		LONGITUDE	
COUNTRY	UR	SUBJECT	302	SUBJECT		SUBJECT	
AREA NO	N	SUBJECT		SUBJECT		SUBJECT	
	UIGRA		CL		AS		PIENID.
	20		@				N 0.
	9'		E 18°		49'		N 70°
	SEA						IN THE NORWEGIAN

PV 3 of 3 pv. pan. SEE CIA.

25X1A

(3, 23, 30)

DATE OF PHOTO	TYPE	QUALITY	CLASS	NO. OF CARDS	SOURCE
9 Jan	1	2	B	1	

Approved For Release 2000/08/16 : CIA-RDP78-05867A000519230010-9

CLASSIFICATION / No FOREIGN DISSEM  
 PHOTO ANALYSIS REPORT



PHOTO NO. 147383 Approved For Release 2000/08/16 : CIA-RDP78-05867A000519230010-9

AREA NO.		SUBJECT		SUBJECT		SUBJECT		SUBJECT		SUBJECT		SUBJECT								
PK		AKA																		
P	E	H	A	W	A	R	10	P	A	K	15	T	A	N	20					
O	R	E	S	T	25	I	N	S	T	30	I	T	U	T	E	35	E	C	A	40
B	O	R	A	T	O	R	Y	45												

DATE OF PHOTO	TYPE	QUALITY	CLASS	NO. OF CARDS	SOURCE OF PHOTOGRAPH
(66)	/		✓	1	Self by way of Robertson, 16 Sept 66
CLASSIFICATION					CAPTIONED BY
Approved For Release 2000/08/16 : CIA-RDP78-05867A000519230010-9					(Signature)



PHOTO NO. Approved For Release 2000/08/16 : CIA-RDP78-05867A000519230010-9 LOT NO. 5039E MAP REFERENCE WAC 431B LATITUDE 20° 15' N LONGITUDE 75° 40' E

COUNTRY PAKISTAN PROVINCE WAC 431B

AREA NO	SUBJECT	SUBJECT	SUBJECT	SUBJECT	SUBJECT	SUBJECT	SUBJECT	SUBJECT	SUBJECT
<u>PK</u>	<u>AWA</u>								
<u>P E S H A W A R</u>					<u>P A K I S T A N</u>				
<u>O R E S T</u>					<u>I N S T I T U T E</u>				

DATE OF PHOTO	TYPE	QUALITY	CLASS	NO. OF CARDS	SOURCE OF PHOTOGRAPH
<u>(66)</u>	<u>4</u>	<u>2</u>	<u>4</u>		<u>Ed. Weekly of Pakistan, 11 Sep 66</u>

CLASSIFICATION Approved For Release 2000/08/16 : CIA-RDP78-05867A000519230010-9 CAPTIONED BY [Signature]

Release 2000/08/16 : CIA-RDP78-05867A000519230010-9

PHOTO NO. 1147986	LOT NO. P-4571-66	PROVINCE 236B	LATITUDE 50 17 N 50 23 00 E				LONGITUDE	
COUNTRY UR	AREA NO N	SUBJECT A33	SUBJECT A34	SUBJECT	SUBJECT	SUBJECT	SUBJECT	
A K T Y U B I N S K		H A N D L I N G						
M O L T E N		M E T A L A T T H E						
M E T A L L U R G I C A L		P L A N T O F						
F E R R O A L L O Y S .								

(12)

25X1A

DATE OF PHOTO	TYPE	QUALITY	CLASS	NO. OF CARDS
JANUARY 6 6	1	2	3	2

CAPTIONED BY  
RWP





Approved For Release 2000/08/16 : CIA-RDP78-05867A000519230010-9

PHOTO NO. 1147988      Lot No. P4711 66      REFERENCE      LATITUDE      LONGITUDE

COUNTRY	PROVINCE WAC 431 C										
AREA NO	PK	SUBJECT	C06	SUBJECT		SUBJECT		SUBJECT		SUBJECT	
	R	A	A	L	P	I	N	D	10	A	Y
	L	U	E	D	F	O	R	N	30	A	T
	E	M	B	L	E	F	I	O	40	A	S
									50		

(7.8)

DATE OF PHOTO	TYPE	QUALITY	CLASS	NO. OF CARDS	SOURCE OF PHOTOGRAPH
7607	4	2	4	1	Pakistan Army, Autumn 66

CLASSIFICATION: Approved For Release 2000/08/16 : CIA-RDP78-05867A000519230010-9

PHOTO ANALYSIS REPORT

GPO 875-285



Approved For Release 2000/08/16 : CIA-RDP78-05867A000519230010-9

PHOTO NO. 147089	LOT NO. P	MAP REFERENCE	LATITUDE	LONGITUDE
COUNTRY		PROVINCE		
AREA NO PK		WAC 440A		
SUBJECT MANG	SUBJECT LA	SUBJECT MANG	SUBJECT LA	SUBJECT DAM
10	15	20	25	30
35	40	45	50	

SEE CIA

(11.24.79)

DATE OF PHOTO	TYPE	QUALITY	CLASS	NO. OF CARDS	SOURCE OF PHOTOGRAPH
[69]	4	2	4	3	Pakistan Daily, Autumn 66
CLASSIFICATION	CAPTIONED BY				
Two	[Signature]		[Signature]		

Release 2000/08/16 : CIA-RDP78-05867A000519230010-9

PHOTO NO. 1147990	LOT NO. P471X 66	PROVINCE WAC 440A	LATITUDE 24°N	LONGITUDE 72°30'E
COUNTRY	AREA NO. PK	SUBJECT A42	SUBJECT A4X	SUBJECT A4C
	M A N G L I A		M A N G L A	
	L T	2	2 - P T	P A N O R A M
	A			

See CIA

DATE OF PHOTO	TYPE	QUALITY	CLASS	NO. OF CARDS	SOURCE OF PHOTOGRAPH
11/2/79	4	2	4	3	Pakistan Army, Autumn 66
CAPTIONED BY [Signature]					(Part 15 - top - 1st 1/2)

Approved For Release 2000/08/16 : CIA-RDP78-05867A000519230010-9

PHOTO ANALYSIS REPORT

Release 2000/08/16 : CIA-RDP78-05867A000519230010-9

PHOTO NO. 1147991	LOT NO. P4711 66	PROVINCE WAC 440A	LATITUDE			LONGITUDE 72°23'E		
COUNTRY	AREA NO. PK	SUBJECT A42	SUBJECT AFC	SUBJECT ANX	SUBJECT	SUBJECT	SUBJECT	SUBJECT
	M A N G L A		M A N G L A				D A M	U
	C						G A T E	MA
	C H I N E S E						B E I N G I N S T A L L E D	
DATE OF PHOTO	TYPE	QUALITY	CLASS	NO. OF CARDS	SOURCE OF PHOTOGRAPH			
16/7	4	2	✓	3	Pakistan Study Unit 17.24.29 66			
CAPTIONED BY					[Signature]			

Approved For Release 2000/08/16 : CIA-RDP78-05867A000519230010-9

PHOTO ANALYSIS REPORT

PHOTO NO. 1147992 Approved For Release 2000/08/16 : CIA-RDP78-05867A000519230010-9

MAR REFERENCE: *7/11/66* LATITUDE: *32°30'N* LONGITUDE: *73°30'E*

COUNTRY: *PAKISTAN* PROVINCE: *WAC 440A*

AREA NO	SUBJECT	SUBJECT	SUBJECT	SUBJECT	SUBJECT	SUBJECT	SUBJECT	SUBJECT
<i>PK</i>	<i>AVC</i>	<i>AVC</i>	<i>AVC</i>					
<i>MANGLA</i>	<i>5</i>	<i>LA</i>	<i>10</i>	<i>MANGLA</i>	<i>15</i>	<i>DAM</i>	<i>20</i>	<i>u</i>
<i>C</i>	<i>25</i>	<i>SPI</i>	<i>30</i>	<i>CLWAY</i>	<i>35</i>		<i>40</i>	
	<i>45</i>		<i>50</i>					

*(17.24.29)*

DATE OF PHOTO	TYPE	QUALITY	CLASS	NO. OF CARDS	SOURCE OF PHOTOGRAPHS
<i>66</i>	<i>4</i>	<i>2</i>	<i>4</i>	<i>3</i>	<i>Pakistan Q. City, Aestun</i> <i>66.</i>

CLASSIFICATION: *Secret* CAPTIONED BY: *P. J. Middle*

PHOTO NO. Approved For Release 2000/08/16 : CIA-RDP78-05867A000519230010-9 LOT NO. 7/2/64 MAP REFERENCE 3750 LATITUDE 37° 40' N LONGITUDE 72° E

COUNTRY PAKISTAN PROVINCE WAC 440A

AREA NO	SUBJECT	SUBJECT	SUBJECT	SUBJECT	SUBJECT	SUBJECT	SUBJECT	SUBJECT	SUBJECT
<u>PK</u>	<u>Avv</u>	<u>ATC</u>	<u>ATK</u>						
<u>MANG</u>	<u>5 LA</u>		<u>10 MANG</u>	<u>15 LA</u>	<u>20 AM</u>				
<u>C</u>	<u>25 SPILL</u>	<u>30 WAY</u>							
	<u>45</u>		<u>50</u>						

(172029)

DATE OF PHOTO	TYPE	QUALITY	CLASS	NO. OF CARDS	SOURCE OF PHOTOGRAPH
<u>66</u>	<u>4</u>	<u>2</u>	<u>4</u>	<u>3</u>	<u>Pakistan Army, Autumn 66.</u>

CLASSIFICATION SECRET CAPTIONED BY [Signature] Approved For Release 2000/08/16 : CIA-RDP78-05867A000519230010-9

Approved For Release 2000/08/16 : CIA-RDP78-05867A000519230010-9

PHOTO NO. 1147994  
 LOT NO. P471666  
 PROVINCE WAC 440A  
 LATITUDE 72 23 E  
 AREA NO PK  
 SUBJECT A4V  
 SUBJECT A4C  
 SUBJECT ANX  
 SUBJECT A4L  
 SUBJECT ARM  
 SUBJECT 15 DAM  
 SUBJECT 20  
 M A N G L A  
 SUBJECT 5  
 SUBJECT 10 M A N G L A  
 SUBJECT 35  
 SUBJECT 40  
 C - T R A N S F O R M E R I N D  
 SUBJECT 25  
 SUBJECT 30  
 SUBJECT 50 T E C H Y A R D  
 W R P L T B W

[17.24.29]

DATE OF PHOTO (66) 4  
 TYPE 4  
 QUALITY 2  
 CLASS 4  
 NO. OF CARDS 5  
 SOURCE OF PHOTOGRAPH Pakistan Army, Antenna 66  
 CAPTIONED BY [P31-top]

Approved For Release 2000/08/16 : CIA-RDP78-05867A000519230010-9

PHOTO ANALYSIS REPORT

Approved For Release 2000/08/16 : CIA-RDP78-05867A000519230010-9

PHOTO NO. **1147995** REFERENCE **11471806** LATITUDE **37° 27' E** LONGITUDE **72° 27' E**

COUNTRY **INDIA** PROVINCE **WTC 440A**

AREA NO.	SUBJECT	SUBJECT	SUBJECT	SUBJECT	SUBJECT	SUBJECT	SUBJECT	SUBJECT
<b>PK</b>	<b>ATV</b>	<b>ATC</b>	<b>ATX</b>					
<b>MANGLA</b>			<b>MANGLA</b>			<b>DAWA</b>		
<b>C</b>		<b>TURBINE</b>				<b>BEING</b>		
<b>STARTLED</b>								

[ 17.24.29 ]

DATE OF PHOTO	TYPE	QUALITY	CLASS	NO. OF CARDS	SOURCE OF PHOTOGRAPH
<b>(66)</b>	<b>/</b>	<b>2</b>	<b>✓</b>	<b>3</b>	<b>Pakistan Army, Antenna</b>

CAPTIONED BY **[P31 - Bottom]**

Approved For Release 2000/08/16 : CIA-RDP78-05867A000519230010-9

**PHOTO ANALYSIS REPORT**

FORM NO. 174 USE PREVIOUS EDITIONS

Approved For Release 2000/08/16 : CIA-RDP78-05867A000519230010-9

PHOTO NO: 1147996

MAP REFERENCE: 382-46

LATITUDE: 6447W

COUNTRY: [blank]

PROVINCE: 1259 B

AREA NO	SUBJECT	SUBJECT	SUBJECT	SUBJECT	SUBJECT	SUBJECT	SUBJECT	SUBJECT
2H	C34	C46						
S	A	N	L	O	R	E	N	Z
M	O	T	M	E	N	D	E	Z
L	M	O	N	U	M	E	N	T

15 H O M E O F

35 ( N A T I O N A

40

50

(7) (10) (C)

25X1C 6.08:

DATE OF PHOTO	TYPE	QUALITY	CLASS	NO. OF CARDS
AUG 6 6	4	1	3	2



Approved For Release 2000/08/16 : CIA-RDP78-05867A000519230010-9



PHOTO NO. 1147997 Approved For Release 2000/08/16 : CIA-RDP78-05867A000519230010-9  
 MAP REFERENCE 4381 26  
 LATITUDE 1259 B  
 LONGITUDE 640 49 W

COUNTRY BL PROVINCE 1259 B

AREA NO	SUBJECT	SUBJECT	SUBJECT	SUBJECT	SUBJECT	SUBJECT	SUBJECT	SUBJECT
2A	C67	C6B	C46	C4K				
SAN	<sup>5</sup> L	<sup>10</sup> O R E N	<sup>15</sup> Z O			<sup>20</sup> S T R E E T		
S C E N E	<sup>25</sup> E	<sup>30</sup> A L O N G			<sup>35</sup> M A I N		<sup>40</sup> S Q U	
A R E	<sup>45</sup>		<sup>50</sup>					

(6) (10)

(C)

25X1C 1

DATE OF PHOTO	TYPE	QUALITY	CLASS	NO. OF CARDS
AUG 6 6	4	1	3	4



CLASSIFICATION Approved For Release 2000/08/16 : CIA-RDP78-05867A000519230010-9

Approved For Release 2000/08/16 : CIA-RDP78-05867A000519230010-9

1147998


LONGITUDE 64 47 W

COUNTRY		PROVINCE			LATITUDE			LONGITUDE	
AREA NO	SUBJECT	SUBJECT	SUBJECT	SUBJECT	SUBJECT	SUBJECT	SUBJECT	SUBJECT	SUBJECT
2H	C67	C6B	C02	C72	C80				
S	A	N	L	O	R	E	N	Z	O
S	C	E	N	E	A	L	O	N	G
A	R	E							

25X1C

(6)(7)(f)(10) (c)

DATE OF PHOTO		TYPE	QUALITY	CLASS	NO. OF CARDS
AUG	6 6	4	1	3	5
CAPTIONED BY					



Approved For Release 2000/08/16 : CIA-RDP78-05867A000519230010-9

PHOTO ANALYSIS REPORT


Case 2000/08/16 CIA-RDP78-05867A000519230010-9

PHOTO NO. 1147999  
 LOT NO. P-4372-66  
 PROVINCE 13-59 B  
 LATITUDE 31° 58'  
 LONGITUDE 101° 10'

AREA NO	SUBJECT	SUBJECT	SUBJECT	SUBJECT	SUBJECT	SUBJECT	SUBJECT	SUBJECT
2H	DOD	AKV	AD4	ADP	Y P F B	N I A T L		
T A R I I J A	(N R)							
O I L	C O.)	P O L	D E P	O S I T				
G I I N	T A L	L A T I O N	N	O F				
CITY.								

25X1C

DATE OF PHOTO	TYPE	QUALITY	CLASS	NO. OF CARDS
AUG 6 6	4	1	3	4



Approved For Release 2000/08/16 : CIA-RDP78-05867A000519230010-9

CLASSIFICATION

PHOTO ANALYSIS REPORT

GPO 871-265

PHOTO NO  
1148000

Release 2000/08/16 : CIA-RDP78-05867A000519230010-9

P-4382-66

LONGITUDE  
65 03 W

COUNTRY	AREA NO	SUBJECT	SUBJECT	SUBJECT	SUBJECT	SUBJECT	SUBJECT	SUBJECT
	2H	DOD	D45	D46	DOD			
		5	10	15	20			
		25	30	35	40			
		45	50					

12-59 A  
BL  
DOD  
D45  
D46  
DOD  
(P R O B N R)  
ERRATA IN ALONG CAMARGO  
VALLEY 240 KM. FROM POTOSI  
ON ROAD TO TARIJA.


PART 1 OF 4 PART PAN. SEE CIA

25X1C

(1)

(C)

DATE OF PHOTO	TYPE	QUALITY	CLASS	NO. OF CARDS	SOURCE
AUG 66	4	1	3	4	



Approved For Release 2000/08/16 : CIA-RDP78-05867A000519230010-9

PHOTO ANALYSIS REPORT

Approved For Release 2000/08/16 : CIA-RDP78-05867A000519230010-9  
 PHOTO NO. 1148001 P-4352-66

COUNTRY BZ PROVINCE 259 A

AREA NO. 2H SUBJECT DOD SUBJECT D45 SUBJECT D46 SUBJECT AKV SUBJECT DDO SUBJECT 15 SUBJECT 20

1 5 10 15 20 25 30 35 40 45 50  
SICAYACH (PROB NR)  
ERRALIN ALONG CAMARGO  
VALLEY 240 KM. FROM POTOSI  
ON ROAD TO IARUJA.

PART 2 OF 4 PART PAN. SEE CIA

25X1C



(1)	(28)	(C)	DATE OF PHOTO	TYPE	QUALITY	CLASS	NO. OF CARDS	89
			AUG 6 6	4	1	3	5	
			CAPTIONED BY <u>[Signature]</u>					

Approved For Release 2000/08/16 : CIA-RDP78-05867A000519230010-9

Approved For Release 2000/08/16 : CIA-RDP78-05867A000519230010-9

PHOTO NO. 114002

AREA NO. 2H

COUNTRY [ ]

PROVINCE [ ]

SUBJECT DDD D45 D46 AKV

1 | 5 | C | A | Y | A | C | H | 1 | 10 | (P | R | O | B | N | R) | 15 | 20

E | R | R | A | I | N | A | L | O | N | G | C | A | M | A | R | G | O | 35 | 40

V | A | L | L | E | Y | 2 | 4 | 0 | K | M . | F | R | O | M | P | O | T | O | S | I

ON ROAD TO IARITJA.

PART 3 OF 4 PART PAN. SEE CIA

25X1C

DATE OF PHOTO	TYPE	QUALITY	CLASS	NO. OF CARDS
(1) (25) (C) AUG 6 6	4	1	3	4



Approved For Release 2000/08/16 : CIA-RDP78-05867A000519230010-9

PHOTO ANALYSIS REPORT


Approved For Release 2000/08/16 : CIA-RDP78-05867A000519230010-9

COUNTRY	DL	PROVINCE	1259	A					
AREA NO	2H	SUBJECT	DOD	D45	D46	AKV			
	1	5	10	15	20				
	I	25	30	35	40				
	E	45	50						
VALLEY 240 KM. FROM POTOSI ON ROAD TO IARIJA.									

PART 4 OF 4 PART PAN. SEE CIA

25X1C

(1)	(28)	(C)			
DATE OF PHOTO	TYPE	QUALITY	CLASS	NO. OF CARDS	
AUG 66	4	1	3	4	
CAPTIONED BY					



Approved For Release 2000/08/16 : CIA-RDP78-05867A000519230010-9

PHOTO ANALYSIS REPORT

Approved For Release 2000/08/16 : CIA-RDP78-05867A000519230040-9

PHOTO ID: ~~148004~~ 148004 LOT NO. MAP REFERENCE LATITUDE LONGITUDE

COUNTRY: BL PROVINCE: 1259 B

AREA NO	SUBJECT	SUBJECT	SUBJECT	SUBJECT	SUBJECT	SUBJECT	SUBJECT	SUBJECT
3H	DOD	AKV	ADY	ADP				
T A R I	J A	(N R)		Y P F	B	(N A T L		
O I L	C O.)	P O L		D E P O S I T				
G I N	S T A L L A T I O N							

CITY.

PART 1 OF 2 PART PAN. SEE CIA

(1) (16) (28) (C) 25X1C

DATE OF PHOTO	TYPE	QUALITY	CLASS	NO. OF CARDS	SC
AUG 6 6	4	1	3	4	
CLASSIFICATION: <u>C</u>			CAPTIONED BY: <u>[Signature]</u>		



PHOTO NO. 1140095 APPROVED FOR RELEASE 2000/08/16 : CIA-RDP78-05867A000519230010-9

COUNTRY DL PROVINCE 1259 B

AREA NO 2H SUBJECT DOD AKV A04 ADP

T A R I T A (N R) Y P F B (N A T L

O I L C O ) P O L D E P O S I T

G I N S T A L L A T I O N N O F

CITY.

PART 2 OF 2 PART PAN. SEE CIA

(1) (16) (28) (C) 25X1C

DATE OF PHOTO	TYPE	QUALITY	CLASS	NO. OF CARDS
AUG 6 6	4	1	3	4

CLASSIFICATION C CAPTIONED BY

PHOTO NO. **1148006** APPROVED FOR RELEASE 2000/08/16 : CIA-RDP78-05867A000519230010-9  
 MAP REFERENCE **F-4382-66** LATITUDE **12° 15' N** LONGITUDE **101° 55' W**

COUNTRY	PROVINCE <b>1257 B</b>													
AREA NO	<b>2H</b>	SUBJECT	<b>C06</b>	SUBJECT	<b>C48</b>	SUBJECT		SUBJECT		SUBJECT		SUBJECT		
T	A	R	I	A	D	E	F	A	R	T	M	E	N	T
R	E	F	E	C	T	U	R	E	B	L	O	G	O	N
I	N	I	S	Q	U	A	R	E						

(7)(8)	(10)	(C)	25X1C
DATE OF PHOTO	TYPE	QUALITY	CLASS
<b>AUG 66</b>	<b>4</b>	<b>1</b>	<b>3</b>
CLASSIFICATION			NO. OF CARDS
CAPTIONED BY <b>[Signature]</b>			<b>2</b>



Approved For Release 2000/08/16 : CIA-RDP78-05867A000519230010-9

COUNTRY		BL		PROVINCE		12-59 B		LATTITUDE		LONGITUDE	
AREA NO	2H	SUBJECT	C46	SUBJECT	C48	SUBJECT	D49	SUBJECT	D48	SUBJECT	SUBJECT
T	R	J	A	F	O	U	N	T	A	I	N
M	A	I	N	S	Q	U	A	R	E		

(1)	(10)	(C)	25X1C			
DATE OF PHOTO	TYPE	QUALITY	CLASS	NO. OF CARDS		
AUG 6 6	4	1	3	4		
CLASSIFICATION	C		CAPTIONED BY:			

1148008

LOT NO.

MAP REFERENCE

LATITUDE

LONGITUDE

Approved For Release 2000/08/16 : CIA-RDP78-05867A000519230010-9 W


AREA NO 2H		SUBJECT C06		SUBJECT C48		SUBJECT		SUBJECT		SUBJECT		SUBJECT		SUBJECT	
T	A	R	I	J	A	A	L	C	A	L	D	I	A	K	T
N	H	A	L	L	B	M	A	I	N	S	Q	U	A	R	E

(G)(7)(Y)

(C)

25X1C

DATE OF PHOTO	TYPE	QUALITY	CLASS	NO. OF CARDS
AUG 6 6	4	1	3	2



CLASSIFICATION C CAPTIONED BY [Signature]

Approved For Release 2000/08/16 : CIA-RDP78-05867A000519230010-9

PHOTO ANALYSIS REPORT

PHOTO NO. 1148019 Approved For Release 2000/08/16 : CIA-RDP78-05867A000519230010-9

COUNTRY DL PROVINCE 12-59 B


AREA NO	SUBJECT	SUBJECT	SUBJECT	SUBJECT	SUBJECT	SUBJECT	SUBJECT	SUBJECT
2H	COG	ARE	CGS					
T A R I J A			C A	A	D	O	R	A
	25		30		35		40	
	45		50					

(6) (7) (f) (19)

(c)

25X1C

DATE OF PHOTO	TYPE	QUALITY	CLASS	NO. OF CARDS
AUG 6 6	4	1	3	3



CLASSIFICATION CAPTIONED BY

PHOTO NO. 1148010 Approved For Release 2000/08/16 : CIA-RDP78-05867A000519230010-9  
 AREA REFERENCE 104352-66 LATITUDE 12-59 N LONGITUDE 105-15 W

COUNTRY	AREA NO	SUBJECT	SUBJECT	SUBJECT	SUBJECT	SUBJECT	SUBJECT	SUBJECT	SUBJECT
DL	2H	C62	C63						
		5		10		15		20	
		T A R I J A		[ S T R E E T				SCEN	E ]
		25		30		35			40
		45		50					

DATE OF PHOTO	TYPE	QUALITY	CLASS	NO. OF CARDS	SCALING
(C) AUG 6 6	(C) 4	1	3	2	25X1C

CLASSIFICATION C CAPTIONED BY [Signature] PHOTO ANALYSIS REPORT  
 Approved For Release 2000/08/16 : CIA-RDP78-05867A000519230010-9 GPO 871-265

PHOTO NO. 1148011 APPROVED FOR RELEASE 2000/08/16 CIA-RDP78-05867A000519230010-9


AREA NO	SUBJECT	SUBJECT	SUBJECT	SUBJECT	SUBJECT	SUBJECT	SUBJECT	SUBJECT
2H	DDD	DDQ	D45	D46	662	D36		
T A R I	J A	(N R)		T A R	J A	V A		
L L E Y	L K G	T W D	C I T Y	O F				
T A R I	J A							

DATE OF PHOTO	TYPE	QUALITY	CLASS	NO. OF CARDS
AUG 6 6	4	1	3	6

Approved For Release 2000/08/16 : CIA-RDP78-05867A000519230010-9

PHOTO NO.	LOT NO.	ALP REFERENCE	LATITUDE	LONGITUDE
15312	1-4382-55			15 W
COUNTRY		PROVINCE		
DL		1257 B		
AREA NO	SUBJECT	SUBJECT	SUBJECT	SUBJECT
2H	DDD	DDQ	D45	D46
			62	AKV
				D36
T A R I	<sup>5</sup> J A	(N R)	<sup>10</sup>	T A R
				<sup>15</sup> J A
				<sup>20</sup> V A
L L E Y	<sup>25</sup> L K G	<sup>30</sup> T W D	<sup>35</sup> C I T Y	<sup>40</sup> O F
I A R I	<sup>45</sup> J A			

(1) (6) (28)(29)(C) 25X1C

DATE OF PHOTO	TYPE	QUALITY	CLASS	NO. OF CARDS	SC
AUG 6 6	4	1	3	7	
CLASSIFICATION			CAPTIONED BY		
C					




Reference 2000/08/16 - CIA-RDP78-05867A000519230010-9

PHOTO NO.	COORNTY	AREA NO	SUBJECT	SUBJECT	SUBJECT	SUBJECT	SUBJECT	SUBJECT	SUBJECT
1148013		2H	DDD	DOO	D45	D46	E62	ARV	
			5	10	15	20	25	30	35
			T A R I	T A	(N R)	T A R	I	J A	V A
			25	30	35	40	45	50	
			L L E Y	L K G	T W D	C I T Y	O F		
			I A R I	J A					

25X1C

DATE OF PHOTO	TYPE	QUALITY	CLASS	NO. OF CARDS	SO
AUG 6 6	4	1	3	6	



Approved For Release 2000/08/16 - CIA-RDP78-05867A000519230010-9

PHOTO ANALYSIS REPORT

PHOTO NO.  
1148014

LOT NO.  
P-4388-66

LATITUDE  
6.5 03 W

COUNTRY	AREA NO	SUBJECT	SUBJECT	SUBJECT	SUBJECT	SUBJECT	SUBJECT	SUBJECT	SUBJECT
	2H	DOD	D45	D46					
		5	A	C	H	1	10	(P	R
		25	A	N	8		30	C	A
		45	M	F	R	O	M	P	O
							50	T	O
								\$	1
									ON ROAD TO
									270
									15
									20
									40
									T
									K

IARIJA

P1

25X1C

(1)

(C)

DATE OF PHOTO	TYPE	QUALITY	CLASS	NO. OF CARDS
AUG 6 6	4	1	3	3
CAPTIONED BY				



Release 2000/08/16 : CIA-RDP78-05867A000519230010-9

PHOTO NO. 1148015

LOT NO. P-4656-66

LATITUDE 11° 8' N

LONGITUDE 123° 25' E

25X1A

COUNTRY

PROVINCE

SUBJECT

SUBJECT

AREA NO	CH	SUBJECT	C6B	SUBJECT	C7I	SUBJECT	C46	AKQ	C6										
	\$ H E N	<sup>5</sup>	-	Y A N G	<sup>10</sup>			L K G	<sup>15</sup>		M W			A L	<sup>20</sup>				
	O N G	<sup>25</sup>		C H U N G	<sup>30</sup>			H U A	<sup>35</sup>		-	L U		T W D	<sup>40</sup>				
	\$ H E N	<sup>45</sup>		-	Y A N G	<sup>50</sup>		R R			\$ T N								

19

25X1C

25X1C

(6, 7, 10, 27)

DATE OF PHOTO	TYPE	QUALITY	CLASS	NO. OF CARDS
Late MAY 65	4	2	3	5

CAPTIONED BY

67005  
ANALYSIS REPORT

CIA-RDP78-05867A000519230010-9

**25X1C**

**Approved For Release 2000/08/16 : CIA-RDP78-05867A000519230010-9**

**Approved For Release 2000/08/16 : CIA-RDP78-05867A000519230010-9**

2000/08/16 : CIA-RDP78-05867A000519230010-9

LONGITUDE 123-25E  
25X1A

PHOTO NO. 1148017  
LOT NO. P-4656-66  
PROVINCE [REDACTED]

COUNTRY	AREA NO	SUBJECT	SUBJECT	SUBJECT	SUBJECT	SUBJECT	SUBJECT
	CH	CH6	C18	C26	C62	KKG	FR
	\$HEN	5	YANG	10			
	\$HEN	25	YANG	30		HOTEL	AT
	HOSPITAL	45	AP	50		CHUNG-SHAN	

PLAFA; U/I BLDG (RT).

25X1C

25X1C

(6, 7, 9, 10)

DATE OF PHOTO	TYPE	QUALITY	CLASS	NO. OF CARDS
LITAMAU 65	4	2	3	4

CLASSIFIED BY [REDACTED]  
CONF - REL to [REDACTED]

PHOTO ANALYSIS REPORT  
CIA-RDP78-05867A000519230010-9

Release 2000/06/16 CIA-RDP78-05867A000519230010-9

PHOTO NO. 1148018

LOT NO. P-4656-66

LATITUDE 48°N LONGITUDE 123-25E

AREA NO	SUBJECT	SUBJECT	SUBJECT	SUBJECT	SUBJECT	SUBJECT	SUBJECT
CH	C62	C6B	CTI	C26	LKG	SW	AL
SHEN	5	-	YANG	10			
DNG	25	TAI	-	YUAN	30	-	CHIEH
OF	45	CHUNG	50	-	SHAN	CIRCLE	40

19

25X1C

25X1C

(6, 7, 8)

DATE OF PHOTO	TYPE	QUALITY	CLASS	NO. OF CARDS
	4	2	3	4

Latamau approved  
CLASSIFICATION  
Conf - Ref to

67016  
CIA-RDP78-05867A000519230010-9  
PHOTO ANALYSIS REPORT

REFERENCE: Base 2000/08/18 CIA-RDP78-05867A000519230010-9  
 PHOTO NO. 1148019  
 LOT NO. P-41656-101  
 LATITUDE 13-25N  
 LONGITUDE 123-25E  
 [REDACTED] SUBJECT  
 COUNTY [REDACTED] PROVINCE [REDACTED] SUBJECT

AREA NO	SUBJECT	SUBJECT	SUBJECT
CH	CIJ		
\$ H N	5 - Y A N G	10	\$ C H O O L
D G	20 W O C	30 N W	40 O F C H U N G - \$
H A N	45 C I R C L E	50	L K G N W.

DATE OF PHOTO	TYPE	QUALITY	CLASS	NO. OF CAPS
65	4	2	3	1

CAPTIONED BY: [REDACTED]  
 Approved For Release 2000/08/16 : CIA-RDP78-05867A000519230010-9  
 Conf. Rel to UK Canada  
 PHOTO ANALYSIS REPORT

PHOTO NO. 1148020 LOT NO. 0 MAP REFERENCE 25X1A LATITUDE 17° 48' N LONGITUDE 103° 25' E  
 Approved For Release 2000/08/16 : CIA-RDP78-05867A0009519230010-9

COUNTRY [REDACTED] PROVINCE [REDACTED]

AREA NO CH SUBJECT CSD C92 SUBJECT [REDACTED] SUBJECT [REDACTED] SUBJECT [REDACTED]  
 \$ H & N - Y A N G 10 | G R O U N D \$ 20  
 F | \$ C H O O L 25 | B L D G 30 | L O C 35 | N W 40  
 | O F | C H U N G 45 - S H A N C I R C L E  
 TAKEN DURING TRACK MEET. LKG  
 NW

25X1C (7, 9, 125X1C)

DATE OF PHOTO	TYPE	QUALITY	CLASS	NO. OF CARDS
late May 65	4	2	3	2

CLASSIFICATION Conf-Rel to [REDACTED] CAPTIONED BY TDC



**25X1C**

**Approved For Release 2000/08/16 : CIA-RDP78-05867A000519230010-9**

**Approved For Release 2000/08/16 : CIA-RDP78-05867A000519230010-9**

Approved For Release 2000/08/16 : CIA-RDP78L05867A000519230010-2 5 &

PHOTO NO.	LOT NO.	MAP REFERENCE	LATITUDE	LONGITUDE
18002	3000/08/	65X	78L05867A	000519230010-2 5 &
COUNTRY	PROVINCE			
AREA NO	SUBJECT	SUBJECT	SUBJECT	SUBJECT
CH	CH6	CH8	CH	
SHEN-YANG	10	P&I-LING	15	20
PARK	25		35	40
	45		50	

25X1C

25X1C

(7, 8, 10)

DATE OF PHOTO	TYPE	QUALITY	CLASS	NO. OF CARDS
Late MAY 6 5			3	3

CLASSIFICATION  
Conf-Rel to

CAPTIONED BY  
DPC

FORM NO. 1  
1 Jun 56

PHOTO ANALYSIS REPORT

Release 2000/08/16 CIA-RDP78-05867A000519230010-9

PHOTO NO. 1148023

REF ID: A656-66

COUNTRY: [REDACTED] PROVINCE: D

LATITUDE: 118N LONGITUDE: 123-25E

AREA NO	SUBJECT	SUBJECT	SUBJECT	SUBJECT	15	20
CH	CH10	CH8	CH1			
HEN	5	YANG	10		PEI-LING	
PARK	25				35	
	45					

25X1C (7,8,10) 25X1C

DATE OF PHOTO	TYPE	QUALITY	CLASS	NO. OF CARDS
late MAY 65			3	3

CLASSIFIED Approved For Conf-Rel to

CLASSIFIED BY [Signature]

PHOTO ANALYSIS REPORT

Approved For Release 2000/08/16 : CIA-RDP78-05867A000519230010-25E

PHOTO NO. [redacted] LOT NO. [redacted] MAP REFERENCE [redacted] LATITUDE [redacted] LONGITUDE [redacted]

COUNTRY [redacted] PROVINCE [redacted]

AREA NO. CH SUBJECT C6B SUBJECT C62 SUBJECT C78 SUBJECT [redacted] SUBJECT [redacted]

5 HEN - YANG<sup>10</sup> LKG<sup>15</sup> NE AL<sup>20</sup>

25 DING NAN - CHING<sup>30</sup> - CHI<sup>35</sup> H<sup>40</sup>

45 [redacted] 50 [redacted]

25X1C (6,7,8,10 25X1C)

DATE OF PHOTO	TYPE	QUALITY	CLASS	NO. OF CARDS
Late May 65	4	2	3	4

CLASSIFICATION [redacted] CAPTIONED BY [redacted] 2000/08/16 - CIA-RDP PHOTO ANALYSIS REPORT

**25X1C**

**Approved For Release 2000/08/16 : CIA-RDP78-05867A000519230010-9**

**Next 1 Page(s) In Document Exempt**

**Approved For Release 2000/08/16 : CIA-RDP78-05867A000519230010-9**

Release 2000/08/16 : CIA-RDP78-05867A000519230010-9

PHOTO NO. 1148027

PROVINCE P. H. 656-66

LATITUDE 17° N LONGITUDE 123-25 E

AREA NO	SUBJECT	SUBJECT	SUBJECT	10'	20'	30'	40'
CH	C62	AAA					
\$ H & N	-	Y A N G			L K E	\$ S W	
<del>FR</del>	FR	\$ H & N	-	Y A N G		H O T E	

PT 2 of 3 pt. PAN. \$\$\$ CIA

25X1C

(6.7. 25X10)

DATE OF PHOTO	TYPE	QUALITY	CLASS	NO. OF CARDS
	4	2	3	2

DATE MAY 65  
CLASSIFICATION APPROV  
Conf. Rel to

CAPTIONED BY 1167  
CIA-RDP78-05867A000519230010-9

ANALYSIS REPORT

PHOTO NO. 1148028  
 MAP REFERENCE  
 LONGITUDE 25X1A  
 Approved For Release 2000/08/16 : CIA-RDP78-05867A000519230010-9

COUNTRY	PROVINCE	[REDACTED]		25X1A
AREA NO	SUBJECT	SUBJECT	SUBJECT	SUBJECT
CH	C12	AAA		
5	SHEN - YANG	10	L K G	15 \$ W
25	<del>SHEN - YANG</del>	30	SHEN - YANG	35 H I C T
45		50		

PT 3 of 3 pt. PAN. \$\$\$ CIA

DATE OF PHOTO	TYPE	QUALITY	CLASS	NO. OF CARDS
Late MAY 67	H	2	3	2
CLASSIFICATION	[REDACTED]			

Approved

008/08/16 : CIA-RDP78-05867A000619230010-9  
 23-25 N  
 103-48 E  
 25X1A

PHOTO NO. 1148029

LOT NO. P-4656-66

PROVINCE [REDACTED]

AREA NO CH

SUBJECT	SUBJECT	SUBJECT	SUBJECT	SUBJECT	SUBJECT
C66	C62	AKA		L K G	SA A H O N G
5	10	15	20	25	30
SHEN	YANG			FIR	IN
25	30	35	40	45	50
NAN	WU	MA	LU		
ERSECTION OF THAT STREET					
WITH HENG-LI-CHIEH.					

25X1C

(6.7.77)

DATE OF PHOTO	TYPE	QUALITY	CLASS	NO. OF CARDS
	H	2	3	3

Approved for Release 2000/08/16

late MAY 5

CLASSIFICATION

sent to UK Can Hustle NE

PHOTO ANALYSIS REPORT



PHOTO NO. 1148030	LOT NO. P4656-66	PROVINCE	LONGITUDE 25X1A	
AREA NO CH	SUBJECT C6B	SUBJECT C62	SUBJECT AKA	
5	10	15	20	
SHEN	YANG	AKA	SE	AL
25	30	35	40	
ONG	NHAN	WU	MA	LU
45	50	FR.		
INTERSECTION OF THAT STREET				
W SHANG-LI-CHIH.				

25X1C (61727) 25X1C

DATE OF PHOTO	TYPE	QUALITY	CLASS	NO. OF CARDS
late MAY 65	4	2	3	3

CLASSIFICATION: Conf-Rel  
 CAPTIONED BY: [redacted]  
 PHOTO ANALYSIS REPORT