



Approved For Release 2000/05/02 : CIA-RDP78-05867A000519110014-4

PHOTO NO. 1141198

MAP REFERENCE

LATITUDE

LONGITUDE

COUNTRY

PROVINCE WAC 9820

AREA NO	SUBJECT	SUBJECT	SUBJECT	SUBJECT	SUBJECT	SUBJECT	SUBJECT	SUBJECT
ID	C4A	D38						
TJIA	TER		10	HOT	15	\$	PRING	20
		25		30		35		40
		45		50				

25X1A

(7,10,29C)

DATE OF PHOTO	TYPE	QUALITY	CLASS	NO. OF CARDS	SO
Nov-Dec 63	4	2	3	2	

CLASSIFICATION

CAPTIONED BY



Release 2000/05/02 : CIA-RDP78-05867A000519110011-1

PHOTO NO. 1141200 LOT NO. P315766 LATITUDE 106 26 E

AREA NO.	SUBJECT	SUBJECT	SUBJECT	SUBJECT	SUBJECT	SUBJECT	SUBJECT	SUBJECT
10	PHL	DET	D48					
15								
20								
25								
30								
35								
40								
45								

25X1A

1,184,000 [Redacted]

DATE OF PHOTO	TYPE	QUALITY	CLASS	NO. OF CARDS
Nov Dec 63	4	2	3	3

Approved For Release 2000/05/02 : CIA-RDP78-05867A000519110011-1

PHOTO ANALYSIS REPORT

Approved For Release 2000/05/02 : CIA-RDP78-05867A000519110011-1

PHOTO NO. 1141201  
 LOT NO. P215966  
 PROVINCE WAC 982D  
 LONGITUDE 107 36 E

AREA NO	SUBJECT	SUBJECT	SUBJECT	SUBJECT	SUBJECT	SUBJECT	SUBJECT	SUBJECT
1D	50B	D00Q	AKL	D4V	D2A			
BLAN	DUN	G	IN	N				
RICE	PAD	D	IE	S				
TO	LEMB	ANG						

25X1A

1.18.24.79 (C)



DATE OF PHOTO	TYPE	QUALITY	CLASS	NO. OF CARDS	SOURCE
June 6 5	4	2	3	5	

Approved For Release 2000/05/02 : CIA-RDP78-05867A000519110011-1

PHOTO ANALYSIS REPORT

LONGITUDE  
107 36 E

0971502 : CIA-RDP78-05867A000519110011-1

PHOTO NO. 1141202      LOT NO. P31596b      PROVINCE WAC 982D

AREA NO	SUBJECT	SUBJECT	SUBJECT	SUBJECT	SUBJECT	SUBJECT	SUBJECT
10	BOB	DARD	AKC	D4V	D29		
15					TEKA	ACE	20
20	BLAN	DUN	G	N	N		
25	RICE	PAD	D	IES			40
30							
35							
40							
45							
50							
55							
60							
65							
70							
75							
80							
85							
90							
95							
100							

25X1A

(1.18.24.29, C)

DATE OF PHOTO	TYPE	QUALITY	CLASS	NO. OF CARDS	SOURCE
	4	2	3	5	

APPROVED FOR RELEASE 2000/05/02 : CIA-RDP78-05867A000519110011-1

PHOTO ANALYSIS REPORT

GPO 871-285



PHOTO NO. **Approved For Release 2000/05/02 : CIA-RDP78-05867A000519110011-1**  
 1141204

COUNTRY \_\_\_\_\_ PROVINCE **WAC 982D**

AREA NO	SUBJECT	SUBJECT	SUBJECT	SUBJECT	SUBJECT	SUBJECT	SUBJECT	SUBJECT
<b>1D</b>	<b>DOF</b>	<b>RAH</b>						
<b>BAND</b>	<b>5</b>	<b>DUNG</b>	<b>(N/A)</b>			<b>15</b>	<b>RICE</b>	<b>20</b>
<b>DIES</b>	<b>25</b>					<b>35</b>		<b>40</b>
	<b>45</b>							<b>50</b>

25X1A

**(1, 2, C)**



DATE OF PHOTO	TYPE	QUALITY	CLASS	NO. OF CARDS	SOURCE
<b>Dec 63</b>	<b>4</b>	<b>2</b>	<b>3</b>		



PHOTO NO.

1141205

LOT NO.

2000705/02

MAP REFERENCE

CIA-RDP78-05867A000519110011-1

LATITUDE

LONGITUDE

187 36 E

COUNTRY

PROVINCE

WAC 982D

AREA NO

1D

SUBJECT

C26

SUBJECT

C70

SUBJECT

SUBJECT

SUBJECT

SUBJECT

SUBJECT

SUBJECT

BANDUNG

5

10

PASAR

15

KAPEN

20

MARKET

25

30

35

40

45

50

25X1A

(7.8.10.C)

DATE OF PHOTO

Aug 64

TYPE

QUALITY

CLASS

NO. OF CARDS

SOURCE

4

2

3

2

CLASSIFICATION

Conf

CAPTIONED BY

[Signature]

FORM NO. 1

Approved For Release 2000/05/02 : CIA-RDP78-05867A000519110011-1

PHOTO ANALYSIS REPORT

GPO 871-265


PHOTO NO. **1141206** LOT NO. **2000/05/02** MAP REFERENCE **2000/05/02** LATITUDE **05867A000519** LONGITUDE **110011-1 E**

COUNTRY \_\_\_\_\_ PROVINCE **WAC 982D**

AREA NO	SUBJECT	SUBJECT	SUBJECT	SUBJECT	SUBJECT	SUBJECT	SUBJECT	SUBJECT
<b>1D</b>	<b>C26</b>	<b>C70</b>						
<b>BANDUNG</b>	<b>5</b>		<b>10</b>	<b>PASARAN</b>	<b>15</b>	<b>KAPEN</b>	<b>20</b>	
<b>G MARKET</b>	<b>25</b>		<b>30</b>		<b>35</b>		<b>40</b>	
	<b>45</b>		<b>50</b>					

25X1A

*(7.5.02)*

DATE OF PHOTO	TYPE	QUALITY	CLASS	NO. OF CARDS	SOURCE
<b>Aug 64</b>	<b>4</b>	<b>2</b>	<b>3</b>	<b>2</b>	

CLASSIFICATION **Conf** CAPTIONED BY *(Signature)*

PHOTO NO. **1111207** Approved For Release 2000/05/02 : CIA-RDP78-05867A000519110011-1

COUNTRY **INDONESIA** PROVINCE **WAC 9821**

AREA NO	SUBJECT	SUBJECT	SUBJECT	SUBJECT	SUBJECT	SUBJECT	SUBJECT	SUBJECT
<b>1D</b>	<b>26</b>	<b>270</b>						
<b>BANDUNG</b>	<b>5</b>		<b>10</b>	<b>PASAR</b>	<b>15</b>	<b>KAPEW</b>	<b>20</b>	
<b>G</b>	<b>25</b>	<b>MARKET</b>	<b>30</b>		<b>35</b>		<b>40</b>	
	<b>45</b>		<b>50</b>					

25X1A



DATE OF PHOTO	TYPE	QUALITY	CLASS	NO. OF CARDS	SOURCE
<b>Aug 64</b>	<b>C</b>	<b>2</b>	<b>3</b>	<b>2</b>	

PHOTO NO. **41208** | LOT NO. **37100** | MAP REFERENCE **WAC 982D** | LATITUDE **0512** | LONGITUDE **10011.1**  
 Approved For Release 2000/05/02 : CIA-RDP78-05867A000519110011-1

COUNTRY: | PROVINCE: **WAC 982D**

AREA NO	SUBJECT	SUBJECT	SUBJECT	SUBJECT	SUBJECT	SUBJECT	SUBJECT	SUBJECT
<b>1D</b>	<b>026</b>	<b>(72)</b>						
<b>BANDUNG</b>	<b>5</b>		<b>10</b>	<b>PASAR</b>	<b>15</b>	<b>KAPEN</b>	<b>20</b>	
<b>GARUT</b>	<b>25</b>		<b>30</b>		<b>35</b>		<b>40</b>	
	<b>45</b>		<b>50</b>					

25X1A

DATE OF PHOTO	TYPE	QUALITY	CLASS	NO. OF CARDS	SOURCE
<b>Dec 64</b>	<b>4</b>	<b>2</b>	<b>3</b>	<b>2</b>	

CLASSIFICATION: **Conf** | CAPTIONED BY: *[Signature]*

Approved For Release 2000/05/02 : CIA-RDP78-05867A000519110011-1

PHOTO NO.	1141299	LOT NO.	P385966	PROVINCE	WAC 9920	LATITUDE	06 54 S	LONGITUDE	107 36 E
COUNTRY									
AREA NO.	1D	SUBJECT	C2G	SUBJECT		SUBJECT		SUBJECT	
	BAND	5	UN G	10	G	E D	4 N	6	S E T 1
	[B L D	25	G]	30					
		45		50					

DATE OF PHOTO	TYPE	QUALITY	CLASS	NO. OF CARDS	SOURCE
Jan 64	4	2	3	1	[REDACTED]
CAPTIONED BY					[REDACTED]

Approved For Release 2000/05/02 : CIA-RDP78-05867A000519110011-1

PHOTO ANALYSIS REPORT



PHOTO NO. **1141211** Approved For Release 2000/05/02 : CIA-RDP78-05867A000519110011-4

COUNTRY \_\_\_\_\_ PROVINCE **WAC 9920**

AREA NO	SUBJECT	SUBJECT	SUBJECT	SUBJECT	SUBJECT	SUBJECT	SUBJECT	SUBJECT	SUBJECT
<b>1D</b>	<b>C26</b>								
<b>BANDUNG</b>				<b>10</b>	<b>GEDUNG</b>	<b>15</b>	<b>SETI</b>		<b>20</b>
<b>[BLD 9]</b>				<b>30</b>		<b>35</b>			<b>40</b>
				<b>45</b>					
				<b>50</b>					

25X1A

(7, C)



DATE OF PHOTO	TYPE	QUALITY	CLASS	NO. OF CARDS	SOURCE
<b>Dec 65</b>	<b>4</b>	<b>2</b>	<b>3</b>	<b>1</b>	

CLASSIFICATION **Conf** CAPTIONED BY **[Signature]**





Approved For Release 2000/05/02 : CIA-RDP78-05867A000519110011-1

PHOTO NO. 1141213

LOT NO. P385966

LONGITUDE 107° 26' E

AREA NO	SUBJECT	SUBJECT	SUBJECT	SUBJECT	SUBJECT	SUBJECT	SUBJECT	SUBJECT
10	COB	CEG						
15								RIA
20								
25	BAND	UN	G					
30								
35								
40								
45								
50								

PROVINCE WAC 982D

(6.7C) 25X1A

DATE OF PHOTO	TYPE	QUALITY	CLASS	NO. OF CARDS
Dec 65	4	2	3	2

Approved For Release 2000/05/02 : CIA-RDP78-05867A000519110011-1

PHOTO ANALYSIS REPORT

00705702 : CIA-RDP78-05867A000519110011-1

LONGITUDE 107°26'E

PHOTO NO. 1141214 LOT NO. P 38596A

COUNTRY BANGLA DUNG

AREA NO. 1D

PROVINCE WAC 982D

SUBJECT	SUBJECT	SUBJECT	SUBJECT	SUBJECT	SUBJECT	SUBJECT	SUBJECT
10	J	A	L	A	N		
15							
20							
25	B	A	N	D	A		
30							
35							
40							
45							

25X1A

(6.7C)

DATE OF PHOTO	TYPE	QUALITY	CLASS	NO. OF CARDS
654		✓	3	2

APPROVED FOR RELEASE 2000/05/02 : CIA-RDP78-05867A000519110011-1


PHOTO ANALYSIS REPORT

GPO 871-285

PHOTO NO. 1141215 APPROVED FOR RELEASE 2000/05/02 : CIA-RDP78-05867A000519110011-1

COUNTRY	PROVINCE <u>WAC 982 D</u>							
AREA NO	SUBJECT	SUBJECT	SUBJECT	SUBJECT	SUBJECT	SUBJECT	SUBJECT	SUBJECT
<u>10</u>	<u>CB</u>	<u>AL</u>						
<u>BAN</u>	<u>DUN</u>	<u>G</u>	<u>10</u>	<u>J</u>	<u>S</u>	<u>AL</u>	<u>AN</u>	<u>PRAG</u>
<u>0</u>	<u>25</u>	<u>FA</u>	<u>30</u>	<u>RM</u>	<u>W</u>	<u>AG</u>	<u>0</u>	<u>20</u>
	<u>45</u>		<u>50</u>					<u>40</u>

25X1A

636C 

DATE OF PHOTO	TYPE	QUALITY	CLASS	NO. OF CARDS
<u>Feb 64</u>	<u>4</u>	<u>2</u>	<u>3</u>	<u>2</u>

CLASSIFICATION Approved For Release 2000/05/02 : CIA-RDP78-05867A000519110011-1

PHOTO NO. 1141216		LOT NO. 2319106		LATITUDE 20756E		LONGITUDE	
COUNTRY				PROVINCE 11AC 982D			
AREA NO. 1D		SUBJECT C6B		SUBJECT C2G		SUBJECT	
B A N D		5 U N G		10 J A L A W		15 P R A G	
0		25 B L D G		30		35	
		45		50			
DATE OF PHOTO		TYPE		QUALITY		CLASS	
Jan 66		4		2		3	
CAPTIONED BY		NO. OF CARDS		SOX #		6.7.C	
		2				[REDACTED]	

25X1A

Approved For Release 2000/05/02 : CIA-RDP78-05867A000519110011-1

PHOTO NO. 1141217 LOT NO. P3154-166

LONGITUDE 107° 36' E

AREA NO	SUBJECT	SUBJECT	SUBJECT	SUBJECT	SUBJECT	SUBJECT	SUBJECT	SUBJECT
10	BAN	UN	ING	PROP	AG	ADO	A	
15								
20								
25								
30								
35								
40								
45								

25X1A

(9,C)



DATE OF PHOTO	TYPE	QUALITY	CLASS	NO. OF CARDS
June 65	4	2	3	1

PHOTO NO. 1141218 APPROVED FOR RELEASE 2000/05/02 : CIA-RDP78-05867A000519110011-E

COUNTRY \_\_\_\_\_ PROVINCE WAC 9820

AREA NO	SUBJECT	SUBJECT	SUBJECT	SUBJECT	SUBJECT	SUBJECT	SUBJECT	SUBJECT
<u>ID</u>	<u>CAC</u>							
<u>BANDUNG</u>	<u>PROPAGANDA</u>							
<u>POSTER</u>								

25X1A

DATE OF PHOTO	TYPE	QUALITY	CLASS	NO. OF CARDS
<u>June 65</u>	<u>4</u>	<u>2</u>	<u>3</u>	<u>1</u>









PHOTO NO. **1141221** *1311906* **Approved For Release 2000/05/02 : CIA-RDP78-05867A000519110011-1** **CLASS REFERENCE** **LONGITUDE** **1141221**

**COUNTRY** **PROVINCE** **WAC 982D**

AREA NO	SUBJECT	SUBJECT	SUBJECT	SUBJECT	SUBJECT	SUBJECT	SUBJECT	SUBJECT	SUBJECT
<b>10</b>	<b>C36</b>								
<b>5</b>	<b>BLANDUNG</b>			<b>10</b>	<b>HOTEL</b>	<b>15</b>	<b>BUMIA</b>		<b>20</b>
<b>25</b>	<b>\$1K.</b>			<b>30</b>		<b>35</b>			<b>40</b>
<b>45</b>				<b>50</b>					

25X1A

DATE OF PHOTO	TYPE	QUALITY	CLASS	NO. OF CARDS	SOU
<b>June 65</b>	<b>4</b>	<b>3</b>	<b>3</b>	<b>1</b>	

**CAPTIONED BY** *[Signature]*

Case 2000/05/02 : CIA-RDP78-05867A000519110011-1

PHOTO NO. 1141222 LOT NO. 1311966 PROVINCE WAC 982D LONGITUDE 107 36 E

AREA NO	SUBJECT	SUBJECT	SUBJECT	SUBJECT	SUBJECT	SUBJECT	SUBJECT	SUBJECT
	10 ALE	15 C6B	20 C2G					
BANDUNG	5	10	15	20	25	30	35	40
GET J	25	30	35	40				
	45							

25X1A

6.7.32.4 [Redacted]

DATE OF PHOTO	TYPE	QUALITY	CLASS	NO. OF CARDS	SOURCE
65	4	2	3	3	

Approved For Release 2000/05/02 : CIA-RDP78-05867A000519110011-1

PHOTO ANALYSIS REPORT

Approved For Release 2000/05/02 : CIA-RDP78-05867A000519110011-1

PHOTO NO. 1141223

1311966

REFERENCE: 78-05867A000519110011-1  
 LATITUDE: 17° 26' N  
 LONGITUDE: 107° 26' E

COUNTRY	PROVINCE	SUBJECT	SUBJECT	SUBJECT	SUBJECT	SUBJECT	SUBJECT	SUBJECT
	WAC 982D	10 C26	AKC	AKC	COB			
AREA NO		5 B A N D U N G		10 O P E L E T		15 M A R K	20	
		25 E T.	30 (FRUCKE)			35	40	
		45						

25X1A

(6, 7, 19, C)



DATE OF PHOTO	TYPE	QUALITY	CLASS	NO. OF CARDS	SOURCE
June 65	4	2	3	4	


CAPTIONED BY

Approved For Release 2000/05/02 : CIA-RDP78-05867A000519110011-1

Case 2000/05/02 : CIA-RDP78-05867A000519110011-1

PHOTO NO.	1141224	LOT NO.	1311966	PROVINCE	WAC 952D	LATITUDE		10736E		LONGITUDE	
COUNTRY											
AREA NO.	10	SUBJECT	AKB	SUBJECT		SUBJECT		SUBJECT		SUBJECT	
	5		UN		10		BU		15		TERMINA
	25		G		30				35		
	45				50						

25X1A



(7.12C)

DATE OF PHOTO	65-4	TYPE	2	CLASS	3	NO. OF CARDS	1
CAPTIONED BY							

Approved For Release 2000/05/02 : CIA-RDP78-05867A000519110011-1

PHOTO ANALYSIS REPORT

Release 2000/05/02 - CIA-RDP78-05867A000519110011-1

PHOTO NO. 1141225

LOT NO. P385966


LATITUDE 10736 E

COUNTRY	AREA NO	SUBJECT	SUBJECT	SUBJECT	SUBJECT	SUBJECT	SUBJECT	SUBJECT	SUBJECT
	1D	AL7	D44						
	BANDUNG			10	KAL	15	N	20	REA
	POKHOUSE			30	E	35	S	40	JALAN
	PRAGO			50					

PROVINCE WAC 982D

25X1A

(18, 29, C)



DATE OF PHOTO	TYPE	QUALITY	CLASS	NO. OF CARDS
Dec 65	4	2	3	✓

Approved For Release 2000/05/02 - CIA-RDP78-05867A000519110011-1


PHOTO ANALYSIS REPORT

Release 2000/05/02 : CIA-RDP78-05867A000519110011-1

PHOTO NO.	1141226	LOT NO.	P385966	PROVINCE	WAC 982D	LONGITUDE 107 30 E					
COUNTRY											
AREA NO.	10	SUBJECT	CB	SUBJECT	CV6	SUBJECT	CV6	SUBJECT		SUBJECT	
	BAND		UN		6		10		15		20
	ND		OR		8		30		35		40

25X1A

(6.7, 8, 10)



DATE OF PHOTO	TYPE	QUALITY	CLASS	NO. OF CARDS
May 6	5	4	3	2
CAUTIONED BY				

Approved For Release 2000/05/02 : CIA-RDP78-05867A000519110011-1

PHOTO ANALYSIS REPORT

Approved For Release 2000/05/02 : CIA-RDP78-05867A000519410011-1

PHOTO NO. 1141227 REFERENCE 73039 06 LATITUDE 78-05867A LONGITUDE 100-11-1

COUNTRY PROVINCE WAC 982D

AREA NO	SUBJECT	SUBJECT	SUBJECT	SUBJECT	SUBJECT	SUBJECT	SUBJECT	SUBJECT
10	CV6	CV6	CV6					
15	BANDUNG							
20								
25	ROBER							
30								
35								
40								
45								
50								

25X1A

DATE OF PHOTO TYPE QUALITY CLASS NO. OF CARDS


May 6 1 2 3 3

Approved For Release 2000/05/02 : CIA-RDP78-05867A000519410011-1

FORM NO. 174 USE PREVIOUS EDITIONS PHOTO ANALYSIS REPORT

PHOTO NO.	1141228		LOT NO.	P311966		LATITUDE	14736E		LONGITUDE		
COUNTRY						PROVINCE	WAC 982D				
AREA NO	10	SUBJECT	COB	SUBJECT	CRK	SUBJECT	AMS	SUBJECT		SUBJECT	
		5	UN	6		10	10	15	EW	15	20
		25				30		35	AL	40	45
		45									

25X1A

6.7.10  


DATE OF PHOTO	TYPE	QUALITY	CLASS	NO. OF CARDS
June 6	4	2	3	3
CAPTIONED BY				

PHOTO ANALYSIS REPORT



PHOTO NO. 1141229 Approved For Release 2000/05/02 : CIA-RDP78-05867A000519140011-1

COUNTRY PROVINCE WAC 982D

AREA NO	SUBJECT	SUBJECT	SUBJECT	SUBJECT	SUBJECT	SUBJECT	SUBJECT	SUBJECT	SUBJECT
1D	<del>UN</del>	COY							
BAND	5 UN		10 INST		15 TUTE				20
F	25 TECH	NO	30 LOGY		35 PT				40
F	45 PT		50 PANORAMA						0

SECRET

25X1A

(7.9.C) ~~7.9.C~~

DATE OF PHOTO	TYPE	QUALITY	CLASS	NO. OF CARDS	SOURCE
Early 65	4	2	3	1	[REDACTED]

CLASSIFICATION CONF CAPTIONED BY






PHOTO NO. **Approved For Release 2000/05/02 : CIA-RDP78-05867A000519110011-1** LATITUDE **11° 11' N** LONGITUDE **114° 11' E**

COUNTRY **LAOS** PROVINCE **WANG KHOUANG**

AREA NO	SUBJECT	SUBJECT	SUBJECT	SUBJECT	SUBJECT	SUBJECT	SUBJECT	SUBJECT	SUBJECT
<b>1D</b>	<del>XXXXXXXXXX</del>	<b>COY</b>							
<b>BANDUNG</b>									
<b>FC</b>									

25X1A

**(7.9.C)**

DATE OF PHOTO	TYPE	QUALITY	CLASS	NO. OF CARDS	SOURCE
<b>Early 65</b>	<b>C</b>	<b>2</b>	<b>3</b>	<b>1</b>	

CLASSIFICATION **CONF** CAPTIONED BY **[Signature]**

PHOTO NO. 1141233

LOT NO. 1319-6C

PROVINCE WAC 9820

LONGITUDE 10736 E

AREA NO	SUBJECT	SUBJECT	SUBJECT	SUBJECT	SUBJECT	SUBJECT	SUBJECT
10	AKL	DOB	DYI	AKU			
5			(NR)		RI	CE	PAD
25		LK	G	FR	RD		TO
45							

25X1A

(1.18.24.28, 9)



DATE OF PHOTO	TYPE	QUALITY	CLASS	NO. OF CARDS	SOURCE
65	4	✓	3	4	

PHOTO ANALYSIS REPORT

Release 2000/05/02 CIA-RDP78-05867A000519110011-1

PHOTO NO. 1141234 LOT NO. 71966

COUNTRY PROVINCE WAC 9820

AREA NO. 10 SUBJECT AML DDB 548 SUBJECT AML 536

BAND	5	WING	10	NA	15	RI	20	CE	PA
DIES	25	LIKE	30	FR	35	RD	TO		40
EMBANK	45		50						L

25X1A

DATE OF PHOTO 654 TYPE V CLASS 3 NO. OF CARDS 5

APPROVED FOR RELEASE 2000/05/02 CIA-RDP78-05867A000519110011-1

PHOTO ANALYSIS REPORT

2000/05/02: CIA-RDP78-05867A000519110011-1

PHOTO NO. 1141235

LOT NO. 7319-66

AREA NO	SUBJECT	SUBJECT	SUBJECT	SUBJECT	SUBJECT	SUBJECT	SUBJECT
1D	080	C76					
JAR	5	JANA	10	MALAM	15	DRESS	20
	25		30		35		40
	45		50				

25X1A

DATE OF PHOTO	TYPE	QUALITY	CLASS	NO. OF CARDS	SC
15	4	2	3	2	



CLASSIFICATION

Approved For Release 2000/05/02: CIA-RDP78-05867A000519110011-1

PHOTO ANALYSIS REPORT

2000/05/02: CIA-RDP78-05867A000519110011-1

PHOTO NO:	1141230	LOT NO:	73114-66	PROVINCE		SUBJECT		SUBJECT		SUBJECT		SUBJECT		SUBJECT	
COUNTRY															
AREA NO	1D	SUBJECT	C76	SUBJECT		SUBJECT		SUBJECT		SUBJECT		SUBJECT		SUBJECT	
	4														

25X1A



DATE OF PHOTO	15	TYPE	4	QUALITY	2	CLASS	3	NO. OF CARDS	2
---------------	----	------	---	---------	---	-------	---	--------------	---

Approved For Release 2000/05/02: CIA-RDP78-05867A000519110011-1

PHOTO ANALYSIS REPORT




PHOTO NO. **Approved For Release 2000/05/02 : CIA-RDP78-05867A000519110011-1** **1141237** **7/27/77** **603** **MAP REFERENCE** **LATITUDE** **LONGITUDE**

COUNTRY \_\_\_\_\_ PROVINCE \_\_\_\_\_

AREA NO	SUBJECT	SUBJECT	SUBJECT	SUBJECT	SUBJECT	SUBJECT	SUBJECT	SUBJECT	SUBJECT
<b>1D</b>	<b>CHO</b>	<b>C7G</b>							
<b>BUG</b>	<b>IN</b>	<b>E</b>	<b>E</b>	<b>10</b>	<b>D</b>	<b>C</b>	<b>E</b>	<b>15</b>	<b>20</b>
	<b>25</b>			<b>30</b>				<b>35</b>	<b>40</b>
	<b>45</b>			<b>50</b>					


25X1A

DATE OF PHOTO	TYPE	QUALITY	CLASS	NO. OF CARDS	SC
<b>Am 65</b>	<b>4</b>	<b>2</b>	<b>3</b>	<b>2</b>	

CLASSIFICATION **Approved For Release 2000/05/02 : CIA-RDP78-05867A000519110011-1** CAPTIONED BY \_\_\_\_\_

PHOTO NO. 1238 LOT NO. 105/02 MAP REFERENCE 25X1A LATITUDE 000519 LONGITUDE 110011-1  
 Approved For Release 2000/05/02 : CIA-RDP78-05867A000519110011-1

COUNTRY		PROVINCE							
AREA NO	SUBJECT	SUBJECT	SUBJECT	SUBJECT	SUBJECT	SUBJECT	SUBJECT	SUBJECT	SUBJECT
<u>1D</u>	<u>CFO</u>	<u>C75</u>							
<u>SUNDA</u>	<u>5</u>	<u>4</u>	<u>10</u>	<u>MAKASSAR</u>	<u>15</u>	<u>ARR</u>		<u>DRE</u>	<u>20</u>
<u>88</u>	<u>25</u>		<u>30</u>		<u>35</u>				<u>40</u>
	<u>45</u>		<u>50</u>						

DATE OF PHOTO		TYPE	QUALITY	CLASS	NO. OF CARDS	SOURCE
<u>Apr</u>	<u>65</u>	<u>4</u>	<u>2</u>	<u>3</u>	<u>2</u>	<u>(S,C)</u> 
CLASSIFICATION				CAPTIONED BY		

2000/05/02 CIA-RDP78-05867A000519110011-1

PHOTO NO. 1141237 LOT NO. 3159-66

COUNTRY PROVINCE

AREA NO	SUBJECT	SUBJECT	SUBJECT	SUBJECT	SUBJECT	SUBJECT	SUBJECT	SUBJECT
1D	CFO	C76						
MAK	AS	AR	10	BR	15	DA	20	RE
	5		30		35			40
	25		50					
	45							

25X1A



DATE OF PHOTO: Apr 65

TYPE: 4 ✓

QUALITY: 3

CLASS: 2

NO. OF CARDS: 2

CAPTIONED BY: [Signature]

Approved For Release 2000/05/02 : CIA-RDP78-05867A000519110011-1

PHOTO ANALYSIS REPORT

Release 2000/05/02 : CIA-RDP78-05867A000519110011-1

PHOTO NO. 1141240		LOT NO. 3159-66		LONGITUDE			
COUNTRY		PROVINCE		SUBJECT			
AREA NO. 1D	SUBJECT C80	SUBJECT C76	SUBJECT	SUBJECT	SUBJECT	SUBJECT	SUBJECT
ELORES	5	BRIDAL	10	DRESSES	15		20
	25		30		35		40
	45		50				
25X1A							
DATE OF PHOTO		TYPE	QUALITY	CLASS	NO. OF CARDS	SOURCE	
Apr 65		✓	✓	3	2	[REDACTED]	
CLASSIFICATION		CAPTIONED BY		[REDACTED]			

Approved For Release 2000/05/02 : CIA-RDP78-05867A000519110011-1

PHOTO ANALYSIS REPORT

Approved For Release 2000/05/02 : CIA-RDP78-05867A000519110011-1

PHOTO NO.	1141241	LOT NO.	3119-66	LONGITUDE	
COUNTRY	PROVINCE				
AREA NO.	1D	SUBJECT	C70	SUBJECT	C76
	TAPANULI		BRIDAL		DEC
		5	10	15	20
		25	30	35	40
		45	50		

25X1A

f.c



DATE OF PHOTO	TYPE	QUALITY	CLASS	NO. OF CARDS	SOURCE
Apr 65	4	2	3	2	
CAPTIONED BY					

Approved For Release 2000/05/02 : CIA-RDP78-05867A000519110011-1

PHOTO ANALYSIS REPORT



2000/05/02 : CIA-RDP78-05867A000519110011-1

PHOTO NO. 1141243 LOT NO. P7A5964

COUNTRY PROVINCE

AREA NO	SUBJECT	SUBJECT	SUBJECT	SUBJECT	SUBJECT	SUBJECT	SUBJECT	SUBJECT
8	10	15	20	25	30	35	40	45
1	2	3	4	5	6	7	8	9
T	A	T	I.	D	R	E	S	S

25X1A

(P.C)

DATE OF PHOTO	TYPE	QUALITY	CLASS	NO. OF CARDS	SOURCE
6/5	4	2	3	2	

APPROVED FOR RELEASE 2000/05/02 : CIA-RDP78-05867A000519110011-1

CLASSIFICATION

PHOTO ANALYSIS REPORT

GPO 871-285

Case 2000/05/02 : CIA-RDP78-05867A000519110011-1

PHOTO NO. 1141244		LOT NO. P78596		LATITUDE		LONGITUDE	
COUNTRY				PROVINCE			
AREA NO.	SUBJECT	SUBJECT	SUBJECT	SUBJECT	SUBJECT	SUBJECT	SUBJECT
1D	C80	C76					
K E B A Y A		P A N D J A N G				D R E X	
	25		10		15		20
			30		35		40
	45		50				
DATE OF PHOTO		TYPE	QUALITY	CLASS	NO. OF CARDS	SOURCE	
Apr 65		4	2	3	2	[REDACTED]	
CAPTIONED BY							
[REDACTED]							

25X1A

(S.C)

Approved For Release 2000/05/02 : CIA-RDP78-05867A000519110011-1

PHOTO ANALYSIS REPORT



Approved For Release 2000/05/02 : CIA-RDP78-05867A000519110011-1

PHOTO NO. 1141245

COUNTRY PROVINCE

AREA NO	SUBJECT	SUBJECT	SUBJECT	SUBJECT	SUBJECT	SUBJECT	SUBJECT	SUBJECT	SUBJECT
1D	C80	C76							
MAKASSAR			BRIDAL					DR	
	25		30			35			40
	45		50						

25X1A

(S.C)

DATE OF PHOTO	TYPE	QUALITY	CLASS	NO. OF CARDS	SOURCE
Apr 65	d	2	3	2	

CLASSIFICATION Approved For Release 2000/05/02 : CIA-RDP78-05867A000519110011-1

FORM NO. 174 USE PREVIOUS EDITIONS

PHOTO ANALYSIS REPORT

GPO 871-265

