

PHOTO NO. 10007
 Approved For Release 2000/05/02 : CIA-RDP78-05867A000519110007-6
 LOT NO. 10007
 MAP REFERENCE
 LATITUDE 17° 56' E
 LONGITUDE 178° 46' E

COUNTRY FIJI PROVINCE WAC 1213A (OVALAU)

AREA NO	<u>15X</u>	SUBJECT	<u>AKS</u>	SUBJECT		SUBJECT		SUBJECT		SUBJECT		SUBJECT		SUBJECT	
	<u>NAVA</u>	<u>5</u>	<u>ATE</u>	<u>1</u>	<u>TEA</u>	<u>(WAC)</u>	<u>15</u>	<u>OVALAU</u>	<u>20</u>						
	<u>A4</u>	<u>25</u>	<u>MBURETA</u>	<u>30</u>	<u>AIR</u>	<u>35</u>	<u>40</u>								
	<u>-</u>	<u>45</u>	<u>AERIAL</u>	<u>50</u>	<u>MOB</u>	<u>AIC</u>	<u>FOR</u>	<u>PLAT</u>							

MAP SEE CIA

P7 D of 16-PTs; See CIA

25X1C

(31)

DATE OF PHOTO	TYPE	QUALITY	CLASS	NO. OF CARDS	SOURCE
<u>Nov 6</u>	<u>4</u>	<u>6</u>	<u>2</u>	<u>3</u>	<u>1</u>

CLASSIFICATION CAPTIONED BY
 Approved For Release 2000/05/02 : CIA-RDP78-05867A000519110007-6

2000/05/02: CIA-RDP78-05867A000519110007-6

LONGITUDE 178 46 E

LOT NO. P3141-66

PHOTO NO. 1140998

PROVINCE WAC 1213A (OVALAU)

COUNTRY FIJI

AREA NO 15X

SUBJECT AHS

SUBJECT

SUBJECT

SUBJECT

SUBJECT

SUBJECT

SUBJECT

SUBJECT

MAINA WARE, FEA (WAC) 15
AU M BURETA AIRSTRIP 35
AE RIAL M. S. NIC FOR PLOT 40
MAP SPECIA

P 7 v OF 16 PAGES SEE CIA

25X1C

(31)



DATE OF PHOTO	TYPE	QUALITY	CLASS	NO. OF CARDS	SOURCE
5/16/66	6	2	3	1	

Approved For Release 2000/05/02: CIA-RDP78-05867A000519110007-6

CLASSIFICATION

PHOTO ANALYSIS REPORT

Approved For Release 2000/05/02 : CIA-RDP78-05867A000519110007-6

PHOTO NO. 1141000

LOT NO. P354566

REFERENCE NCS

LATITUDE

LONGITUDE

178 46 E

COUNTRY FIJI
 AREA NO 15X
 SUBJECT NKS
 PROVINCE WAC 1213A (OVALAU)
 SUBJECT 10 TEI (NM)
 SUBJECT 15 OVALAU
 SUBJECT 20
 SUBJECT 25
 SUBJECT 30 AU/M BURET A AIRS TRIP
 SUBJECT 35
 SUBJECT 40
 SUBJECT 45
 SUBJECT 50
 SUBJECT 55
 SUBJECT 60
 SUBJECT 65
 SUBJECT 70
 SUBJECT 75
 SUBJECT 80
 SUBJECT 85
 SUBJECT 90
 SUBJECT 95
 SUBJECT 100

SEE CIA
 Pt 4 of 16-P75; SEE CIA

25X1C

31



DATE OF PHOTO	TYPE	QUALITY	CLASS	NO. OF CARDS	SOURCE
Nov 64	6	2	3	1	

Approved For Release 2000/05/02 : CIA-RDP78-05867A000519110007-6

PHOTO ANALYSIS REPORT

PHOTO NO. 1141001

COUNTRY FIJI

PROVINCE WAC 1213A (OVALAU)

AREA NO 15X

5	N	10	A	15	V	20	I	25	T	30	E	35	T	40	E	45	I	50	(55	N	60)	65	O	70	V	75	A	80	L	85	A	90	I	95	R	100	S	105	T	110	R	115	I	120	P	125	130	135	140	145	150	155	160	165	170	175	180	185	190	195	200	205	210	215	220	225	230	235	240	245	250	255	260	265	270	275	280	285	290	295	300	305	310	315	320	325	330	335	340	345	350	355	360	365	370	375	380	385	390	395	400	405	410	415	420	425	430	435	440	445	450	455	460	465	470	475	480	485	490	495	500	505	510	515	520	525	530	535	540	545	550	555	560	565	570	575	580	585	590	595	600	605	610	615	620	625	630	635	640	645	650	655	660	665	670	675	680	685	690	695	700	705	710	715	720	725	730	735	740	745	750	755	760	765	770	775	780	785	790	795	800	805	810	815	820	825	830	835	840	845	850	855	860	865	870	875	880	885	890	895	900	905	910	915	920	925	930	935	940	945	950	955	960	965	970	975	980	985	990	995	1000
---	---	----	---	----	---	----	---	----	---	----	---	----	---	----	---	----	---	----	---	----	---	----	---	----	---	----	---	----	---	----	---	----	---	----	---	----	---	-----	---	-----	---	-----	---	-----	---	-----	---	-----	-----	-----	-----	-----	-----	-----	-----	-----	-----	-----	-----	-----	-----	-----	-----	-----	-----	-----	-----	-----	-----	-----	-----	-----	-----	-----	-----	-----	-----	-----	-----	-----	-----	-----	-----	-----	-----	-----	-----	-----	-----	-----	-----	-----	-----	-----	-----	-----	-----	-----	-----	-----	-----	-----	-----	-----	-----	-----	-----	-----	-----	-----	-----	-----	-----	-----	-----	-----	-----	-----	-----	-----	-----	-----	-----	-----	-----	-----	-----	-----	-----	-----	-----	-----	-----	-----	-----	-----	-----	-----	-----	-----	-----	-----	-----	-----	-----	-----	-----	-----	-----	-----	-----	-----	-----	-----	-----	-----	-----	-----	-----	-----	-----	-----	-----	-----	-----	-----	-----	-----	-----	-----	-----	-----	-----	-----	-----	-----	-----	-----	-----	-----	-----	-----	-----	-----	-----	-----	-----	-----	-----	-----	-----	-----	-----	-----	-----	-----	-----	-----	-----	-----	-----	-----	-----	-----	-----	-----	-----	-----	-----	-----	-----	-----	-----	-----	-----	-----	-----	-----	-----	-----	-----	-----	------

PT 5. of 16. P 75; SEE CIA

25X1C

31




DATE OF PHOTO	TYPE	QUALITY	CLASS	NO. OF CARDS	SOURCE
Nov 64	6	2	3	1	

PHOTO NO. 11A0068 Approved For Release 2000/05/02 : CIA-RDP78-05867A000519110007-6 E

COUNTRY *Fiji* PROVINCE *WAC 1213A (OVALAU)*

AREA NO	SUBJECT	SUBJECT	SUBJECT	SUBJECT	SUBJECT	SUBJECT	SUBJECT	SUBJECT
<i>15X</i>	<i>RHS</i>							
<i>N</i>	<i>A</i>	<i>V</i>	<i>5</i>	<i>T</i>	<i>E</i>	<i>10</i>	<i>T</i>	<i>E</i>
<i>A</i>	<i>U</i>	<i>M</i>	<i>25</i>	<i>D</i>	<i>U</i>	<i>30</i>	<i>R</i>	<i>E</i>
<i>-</i>	<i>A</i>	<i>E</i>	<i>45</i>	<i>R</i>	<i>1</i>	<i>50</i>	<i>M</i>	<i>O</i>

see CIA
Pt 6 of 16. pgs. see CIA

DATE OF PHOTO	TYPE	QUALITY	CLASS	NO. OF CARDS	SOURCE
<i>Nov 64</i>	<i>6</i>	<i>2</i>	<i>3</i>	<i>1</i>	

CLASSIFICATION *Conf* CAPTIONED BY *A*

PHOTO NO. **1141003** APPROVED FOR RELEASE 2000/05/02 : CIA-RDP78-05867A000519110007-6

COUNTRY **Fiji** PROVINCE **WAVE 1213A (Ducalau)**

AREA NO	SUBJECT	SUBJECT	SUBJECT	SUBJECT	SUBJECT	SUBJECT	SUBJECT	SUBJECT
15X	RAV							
	5		10		15		20	
	25		30		35		40	
	45		50					

SECRET
Pg 7 of 16 pages SECRET

25X1C

DATE OF PHOTO	TYPE	QUALITY	CLASS	NO. OF CARDS	SO
Nov 64	6	2	3	1	

CLASSIFICATION: **SECRET** CAPTIONED BY: **[Signature]**
 APPROVED FOR RELEASE 2000/05/02 : CIA-RDP78-05867A000519110007-6
 FORM NO. 174 USE PREVIOUS EDITIONS PHOTO ANALYSIS REPORT GPO 871-285

PHOTO NO. **1141006** APPROVED FOR RELEASE 2000/05/02 : CIA-RDP78-05867A000519110007-6

COUNTRY **FISI** PROVINCE **WAC 1213A (OVLAW)**

AREA NO	SUBJECT	SUBJECT	SUBJECT	SUBJECT	SUBJECT	SUBJECT	SUBJECT	SUBJECT
15X	AKS							
N A I U	5	10	15	20	25	30	35	40
A U	M B U R E T A	A I R	S T R I P					
-	A E R I A L	M O S A I C	F O R	P L O T	M A A			

see CIA

Pt 10 of 16 Pts; see CIA

25X1C

DATE OF PHOTO	TYPE	QUALITY	CLASS	NO. OF CARDS
Nov 64	6	2	3	



CLASSIFICATION **Approved For Release 2000/05/02 : CIA-RDP78-05867A000519110007-6**

PHOTO NO. 141007
 LOT NO. 141007
 MAP REFERENCE 141007
 LATITUDE 17° 15' N
 LONGITUDE 117° 10' E
 Approved For Release 2000/05/02 : CIA-RDP78-05867A000519110007-6

COUNTRY FIS. PROVINCE WAC 1213A (OVALAO)

AREA NO 12X SUBJECT AHS

5 10 15 20
 N A V I G A T I O N (NR) O V A L A O

25 30 35 40
 A U T O M A T I C A I R S T R I P

45 50
 A E R I A L M O S A I C FOR FOOT MARK

SEE CIA

Pt 11 of 16 Pts SEE CIA

25X1C

DATE OF PHOTO	TYPE	QUALITY	CLASS	NO. OF CARDS
Nov 64	6	2	3	
CLASSIFICATION Conf			CAPTIONED BY [Signature]	

PHOTO NO. 1141008

31 45 00

12 15

LATITUDE

LONGITUDE

COUNTRY	FISI		PROVINCE	WAC 1213A (OVALAN)			
AREA NO	15X	SUBJECT	AKS	SUBJECT		SUBJECT	
	N A I U	5	I T E I	10	T E I	15	(W U) O V A L
	A U	25	M B U R E T A	30	A I R	35	S T R I P
	A E R I A L	45	M O	50	S A I C	FOR PLOT MAP	

see CIA

PT 12 H-16-115; see CIA

25X1C



DATE OF PHOTO	TYPE	QUALITY	CLASS	NO. OF CARDS	SOURCE
Nov 64	6	2	3		

CAPTIONED BY

PHOTO NO. **1141010** Approved For Release 2000/05/02 : CIA-RDP78-05867A000519110007-6
 LOT NO. **79905/015** MAP REFERENCE **7075** LATITUDE **17° 15' N** LONGITUDE **106° 00' E**

COUNTRY **FISI** PROVINCE **WAC 1213A (OVALAN)**

AREA NO **15X** SUBJECT **AKS** SUBJECT SUBJECT SUBJECT SUBJECT SUBJECT SUBJECT SUBJECT

N A 10 ⁵ **I E I** ¹⁰ **I E I** **(W)** ¹⁵ **O V A L** ²⁰

A U ²⁵ **M B U R E T A** ³⁰ **A I R S T R I P** ⁴⁰

- ⁴⁵ **A E R I A L** ⁵⁰ **M O S A I C** **COR POST MAP**

SEE CIA

PT 14 H-16-114 SEE CIA

25X1C

31

DATE OF PHOTO	TYPE	QUALITY	CLASS	NO. OF CARDS	SO
Nov 64	6	2	3		

CLASSIFICATION **Conf** CAPTIONED BY **[Signature]**

1441011 Approved For Release 2000/05/02 : CIA-RDP78-05867A000519110007-8 E

COUNTRY Fiji PROVINCE WAC 1213A (OVALAU)

AREA NO	SUBJECT	SUBJECT	SUBJECT	SUBJECT	SUBJECT	SUBJECT	SUBJECT	SUBJECT
15X	AKS							
	5	10	15	20				
	25	30	35	40				
	45	50						

MAD ⁵ I T E I T E I (WAC) ¹⁵ OVAL ²⁰
 AU ²⁵ M B U R E T A A I R T R I P ³⁵
 - ⁴⁵ A E R I A L ⁵⁰ M O B I L E F O R P L O T M A P

SEE CIA —

P 15 of 16-PTB; SEE CIA —

DATE OF PHOTO	TYPE	QUALITY	CLASS	NO. OF CARDS	SO
Nov 64	6	2	3	1	[REDACTED]

CLASSIFICATION Conf CAPTIONED BY [Signature]

PHOTO NO.	1141012	LOT NO.	13545-66	REFERENCE	1015	LATITUDE	17°46'E	LONGITUDE	
COUNTRY	FISI		PROVINCE	WAC 1213A (OVALAN)			SUBJECT	SUBJECT	SUBJECT
AREA NO.	15X	SUBJECT	AKS	SUBJECT		SUBJECT		SUBJECT	
	M A A W		I T E I T E I			(W A)		O V A L	20
	A U		B U R E T A			A I R T R I P			40
	-		A E R I A L			M O S A I C . F O R P L O T M A P			
SEE CIA —									
PT 16 of 16-PTB; SEE CIA —									
25X1C									

DATE OF PHOTO	Nov 64	TYPE	6	QUALITY	2	CLASS	3	NO. OF CARDS	1	SOURCE	(31)
CAPTIONED BY											

PHOTO NO. 1141013

LOT NO. 73507-62

LATITUDE 17 46 E

LONGITUDE 107 46 E

COUNTRY	FIJI	PROVINCE	WAB 1213A (OVALL)			
AREA NO	15X	SUBJECT	SUBJECT	SUBJECT	SUBJECT	SUBJECT
		5	10	15	20	25
		30	35	40	45	

MOBATIC (CIA - - -)


25X1C

(31)



DATE OF PHOTO	TYPE	QUALITY	CLASS	NO. OF CARDS	SOURCE
Nov 64	0	2	3	1	

CAPTIONED BY

PHOTO NO. 1141014		LOT NO. <i>P 314566</i>		LATITUDE <i>17 22' N</i>		LONGITUDE <i>172 21' E</i>	
COUNTRY Fiji		PROVINCE WAKIWA (Viti Levu)					
AREA NO. 15X	SUBJECT AK6	SUBJECT	SUBJECT	SUBJECT	SUBJECT	SUBJECT	SUBJECT
N A N D	1	A	R F	1	C	D	20
M A P	25	F	O	R	1	0	15
L	45	M	O	B	A	L	35
C (CIA) - - -							
25X1C							
DATE OF PHOTO	TYPE	QUALITY	CLASS	NO. OF CARDS	SOURCE		
Oct 65	0	2	3	1			
CAPTIONED BY <i>Comp</i>							

Approved For Release 2000/05/02 : CIA-RDP78-05867A000519110007-6

PHOTO NO. 1141015

LOT NO. P756

COUNTRY FIJI

PROVINCE WAC 1213A (VITI LEVA)

AREA NO 15X

SUBJECT AIRCRAFT

5	10	15	20
N A N D	A I R F I E L D		A E R I
25	30	35	40
A L M O B A I C	-	P T	①
45	50		
10 - P T B ;			

SEE CIA

FOR PLOT MAP SEE CIA

25X1C

DATE OF PHOTO	TYPE	QUALITY	CLASS	NO. OF CARDS	SOURCE
OCT 6 5 6	2	3	1		
CAPTIONED BY					

Approved For Release 2000/05/02 : CIA-RDP78-05867A000519110007-6

PHOTO ANALYSIS REPORT

PHOTO NO. **IA41016** LOT NO. **2000/05/02** MAP REFERENCE **WAC 1213A** LATITUDE **11° 16' S** LONGITUDE **177° 01' E**
 Approved For Release 2000/05/02 : CIA-RDP78-05867A000519110007-6

COUNTRY **FISI** PROVINCE **WAC 1213A (Viti Levu)**

AREA NO	SUBJECT	SUBJECT	SUBJECT	SUBJECT	SUBJECT	SUBJECT	SUBJECT	SUBJECT
15X	AK6							
N A N D	5	M I R R O R	10	F I E L D	15	A E R I	20	
A L	25	M O S A I C	30	-	P T	35	2	40
10	45	P T S	50					

SEE CIA _____

FOR PLOT MAP SEE CIA _____

25X1C

DATE OF PHOTO	TYPE	QUALITY	CLASS	NO. OF CARDS	SOURCE
Oct 6 5 6		2	3	1	31

CLASSIFICATION **Conf** CAPTIONED BY **[Signature]**

PHOTO NO. **1141017** Approved For Release 2000/05/02 : CIA-RDP78-05867A000519110007-6


COUNTRY **FISI** PROVINCE **WAC 1213A (Viti Levu)**

AREA NO	SUBJECT	SUBJECT	SUBJECT	SUBJECT	SUBJECT	SUBJECT	SUBJECT	SUBJECT	SUBJECT
15X	AK6								
N A N D	5	A	R F	10	E	C	D	15	A E N I
A L M	25	S A	C	30	-	P T	35	3	0 F
10	45	A S	A	50					

SEE CIA

FOR PLOT MAP SEE CIA

25X1C

DATE OF PHOTO	TYPE	QUALITY	CLASS	NO. OF CARDS	SOURCE
Oct 6 5 6	2	3	1	31	

CLASSIFICATION **Approved For Release 2000/05/02 : CIA-RDP78-05867A000519110007-6**

PHOTO NO. **1141018** Approved For Release 2000/05/02 : CIA-RDP78-05867A000519110007-6

COUNTRY **FISI** PROVINCE **WAK 1213A (V. L. 1000)**

AREA NO	SUBJECT	SUBJECT	SUBJECT	SUBJECT	SUBJECT	SUBJECT	SUBJECT	SUBJECT
12X	AK6							
NAAD	1	A	RF	10	C	D	15	A E 21
AL	M	S	A	30	C	-	PT	35
13	-	P	A	45	S			50

SEE CIA

FOR PLOT MAP SEE CIA

25X1C

DATE OF PHOTO	TYPE	QUALITY	CLASS	NO. OF CARDS	SOURCE
Oct 6 1966	6	2	3	1	[REDACTED]

CLASSIFICATION **Approved For Release 2000/05/02 : CIA-RDP78-05867A000519110007-6**

PHOTO NO. 141019 LOT NO. MAP REFERENCE LATITUDE LONGITUDE
 Approved For Release 2000/05/02 : CIA-RDP78-05867A000519110007-6

COUNTRY *Asia* PROVINCE *WAC 1213A (Vietnam)*

AREA NO	SUBJECT	SUBJECT	SUBJECT	SUBJECT	SUBJECT	SUBJECT	SUBJECT	SUBJECT
<i>15X</i>	<i>AC6</i>							
<i>N A A D</i>	<i>5</i>	<i>A</i>	<i>R T</i>	<i>E</i>	<i>W</i>	<i>15</i>	<i>A</i>	<i>C</i>
<i>A C</i>	<i>25</i>	<i>M</i>	<i>S A</i>	<i>C</i>	<i>-</i>	<i>P T</i>	<i>35</i>	<i>5</i>
<i>10 - P T</i>	<i>45</i>	<i>5</i>				<i>50</i>		

See CIA

See PLATMAP See CIA

25X1C

31

DATE OF PHOTO	TYPE	QUALITY	CLASS	NO. OF CARDS	SOURCE
<i>Oct 65</i>	<i>6</i>	<i>2</i>	<i>3</i>	<i>1</i>	[REDACTED]

CLASSIFICATION *Conf* CAPTIONED BY *[Signature]*

PHOTO NO. **1141820** LOT NO. **2000/05/02** MAP REFERENCE **WAC 1213A** LATITUDE **11°00'05.1911" S** LONGITUDE **174°00'07.6" E**
 Approved For Release 2000/05/02 : CIA-RDP78-05867A000519110007-6


COUNTRY **FISI** PROVINCE **WAC 1213A (VITI LEVU)**

AREA NO	SUBJECT	SUBJECT	SUBJECT	SUBJECT	SUBJECT	SUBJECT	SUBJECT	SUBJECT
15X	AK6							
N A N D	5	A I R F I E L D	10		15	A E R I	20	
A L	25	M O S A I C	30	-	P T	35	6	0 F
1 0 - P T S	45		50					

See CIA

For PLOT MAP See CIA

25X1C

DATE OF PHOTO	TYPE	QUALITY	CLASS	NO. OF CARDS	SOURCE
Oct 65	6	2	3	1	

CLASSIFICATION **Conf** CAPTIONED BY *[Signature]*

Approved For Release 2000/05/02 : CIA-RDP78-05867A000519110007-6

PHOTO NO. 1141021	PROVINCE WAC 1213A (VITI LEVU)	LATITUDE		LONGITUDE	
COUNTRY FISI	SUBJECT	SUBJECT	SUBJECT	SUBJECT	SUBJECT
AREA NO 15X	5	10	15	20	
N A N D	A I R F I E L D			A E R I	
A L M O S A I C	30	P T	7		
I D - P T B	45				

See CIA

See NOT MAP See CIA

25X1C

31



DATE OF PHOTO	TYPE	QUALITY	CLASS	NO. OF CARDS	SOURCE
Oct 65	6	2	3	1	

Approved For Release 2000/05/02 : CIA-RDP78-05867A000519110007-6

PHOTO NO. 1141022
 Approved For Release 2000/05/02 : CIA-RDP78-05867A000519110007-6
 MAP REFERENCE
 LATITUDE
 LONGITUDE

COOUNTRY	FISI		PROVINCE	WAC 1213A (Viti Levu)					
AREA NO	15X	SUBJECT	SUBJECT	SUBJECT	SUBJECT	SUBJECT	SUBJECT	SUBJECT	SUBJECT
		AK6							
	N A N D	5	A I R F	10	E L D	15	A C R	20	
	A L M	25	S A C	30	-	P T	35	0 F	40
	1 8	45	P T S	50					

See CIA

FOR PLOT MAP See CIA

25X1C

DATE OF PHOTO	TYPE	QUALITY	CLASS	NO. OF CARDS	SOURCE
Oct 65	6	2	3	1	[REDACTED]
CAPTIONED BY					

Approved For Release 2000/05/02 : CIA-RDP78-05867A000519110007-6

Approved For Release 2000/05/02 : CIA-RDP78-05867A000519110007-6

PHOTO NO	1141023	LOT NO	P 35P566	PROVINCE	WAKIVISA (VITI LEVA)	LATITUDE	17227E	LONGITUDE	
COUNTRY	FISI		SUBJECT	SUBJECT	SUBJECT	SUBJECT	SUBJECT	SUBJECT	SUBJECT
AREA NO	15X	AK6							
	N	A	N	D	1	A	I	R	F
	A	L	M	5	B	A	I	C	
	1	0	-	P	T	6			

10 - PT 6; → SEE CIA - - -

FOR PLOT MAP SEE CIA - - -

25X1C

31



DATE OF PHOTO	TYPE	QUALITY	CLASS	NO. OF CARDS	SOURCE
OCT 65	6	2	3	1	

Approved For Release 2000/05/02 : CIA-RDP78-05867A000519110007-6

PHOTO ANALYSIS REPORT

Approved For Release 2000/05/02 : CIA-RDP78-05867A000519110007-6

PHOTO NO. 1141024 REFERENCE P 304566 LATITUDE 17° 27' E LONGITUDE

COUNTRY	FIJI		PROVINCE	WACIWA (VITI LEVU)					
AREA NO	15X	SUBJECT	AK6	SUBJECT		SUBJECT		SUBJECT	
	NAN D	5	1	AIRFIELD	10			15	NERI
	ALL	25	M	S	A	I	C	30	-
		45	10	-	P	T		35	10
									40
									50

see CIA - - -

FOR PLOT MAP SEE CIA - - -

25X1C

DATE OF PHOTO	TYPE	QUALITY	CLASS	NO. OF CARDS	SOURCE
OCT 65	6	2	3	1	[REDACTED]
CAPTIONED BY					

Approved For Release 2000/05/02 : CIA-RDP78-05867A000519110007-6

PHOTO ANALYSIS REPORT

PHOTO NO. 141025 APPROVED FOR RELEASE 2000/05/02 : CIA-RDP78-05867A000519110007-6


COUNTRY *FISI (TONGA IS)* PROVINCE *WAC 1241A (TONGATAPA)*

AREA NO	SUBJECT	SUBJECT	SUBJECT	SUBJECT	SUBJECT	SUBJECT	SUBJECT	SUBJECT
<i>27X</i>	<i>AK6</i>							
<i>FUAA</i>	<i>Mo</i>	<i>TU</i>	<i>AIR</i>	<i>FIE</i>	<i>LD</i>			
<i>ERIAL</i>	<i>Mo</i>	<i>FAIC</i>						
<i>OC</i>	<i>8</i>	<i>PTB</i>						

SEE CIA — — —

FOR PLOT MAP SEE CIA — — —

25X1C

DATE OF PHOTO	TYPE	QUALITY	CLASS	NO. OF CARDS	SOURCE
<i>OCT 65</i>	<i>6</i>	<i>2</i>	<i>2</i>	<i>1</i>	

CLASSIFICATION APPROVED FOR RELEASE 2000/05/02 : CIA-RDP78-05867A000519110007-6

PHOTO NO: 1141026
 REFERENCE: CIA-RDP78-05867A000519110007-6
 LONGITUDE: 17108W

COUNTRY	FISI (TONGA Is)		PROVINCE	WAC 1241A (TONGATAPA)			
AREA NO	27X	SUBJECT	AK6	SUBJECT	SUBJECT	SUBJECT	SUBJECT
	5	FUA	AM	0	TU	AI	R F I E C D
	10						
	15						
	20						
	25						
	30						
	35						
	40						
	45						
	50						

OR 8 - PT 5; SEE CIA
 FOR PLOT MAP SEE CIA
 25X1C

DATE OF PHOTO	TYPE	QUALITY	CLASS	NO. OF CARDS	SOURCE OF
Oct 65	6	2	2	1	

Approved For Release 2000/05/02 : CIA-RDP78-05867A000519110007-6

PHOTO NO. 1141028


COUNTRY	FISO (TONGA)		PROVINCE	WAC 1241A (TONGATAPA)			
AREA NO.	27X	SUBJECT	AKG	SUBJECT		SUBJECT	
	5		TU	10		15	E C D
	20						
	25		M S A	30		35	A T 4
	40						
	45		P T S	50			

See CIA

See Plot Map See CIA

25X1C

(31)



DATE OF PHOTO	TYPE	QUALITY	CLASS	NO. OF CARDS	SOURCE
Oct 65	6	2	3	1	

Approved For Release 2000/05/02 : CIA-RDP78-05867A000519110007-6

PHOTO NO. 1141029

COUNTRY: FISI (TONGA Is) PROVINCE: WACIWA (TONGATAPU)

AREA NO: 27X SUBJECT: AK6

F	U	A	A	M	O	T	U	A	I
E	R	I	A	L	M	O	A	I	C
O	F	S	-	P	T	S			

see CIA _____

For plot map see CIA _____

25X1C

31

DATE OF PHOTO	TYPE	QUALITY	CLASS	NO. OF CARDS	SOURCE
Oct 6 1966	6	✓	3	1	



Approved For Release 2000/05/02 : CIA-RDP78-05867A000519110007-6

PHOTO NO.	1141030		PROVINCE	WACIVIA (TONGATAFU)			
COUNTRY	FISI (TONGA Is)		SUBJECT	SUBJECT	SUBJECT	SUBJECT	SUBJECT
AREA NO	29X	AK 6					
	5	MOTU	10	AIRFIELD	15		20
	25	M	30	AIRC	35	AT	40
	45	PTB	50				

see CIA _____

FOR PLOT MAP SEE CIA _____

25X1C

31



DATE OF PHOTO	TYPE	QUALITY	CLASS	NO. OF CARDS	SOURCE
Oct 6 1962	62	3	1		

CAPTIONED BY

Approved For Release 2000/05/02 : CIA-RDP78-05867A000519110007-6

GPO 871-285

PHOTO ANALYSIS REPORT

PHOTO NO. 1141031
 FILE NO. P354166
 RELEASE 2000/05/02 : CIA-RDP78-05867A000519110007-6

COOUNTRY	AREA NO	SUBJECT	SUBJECT	SUBJECT	SUBJECT	SUBJECT	SUBJECT	SUBJECT	SUBJECT
FISI (TONGA Is)	27X	AK 6							
		5	10	15	20	25	30	35	40
		F U A A	M O T U	A I R F	I E L D				
		25	30	35	40				
		C R I A L	M O S	A I C					
		45	50						
		O F	S - P T S						

see CIA _____

For PLOT MAP see CIA _____

25X1C



DATE OF PHOTO	TYPE	QUALITY	CLASS	NO. OF CARDS	SOURCE
Oct 61	6	2	3	1	

CLASSIFICATION Approved For Release 2000/05/02 : CIA-RDP78-05867A000519110007-6

PHOTO ANALYSIS REPORT

Approved For Release 2000/05/02 : CIA-RDP78-05867A000519110007-6

PHOTO NO. 1141032

COUNTRY FISI (FUGA IS) PROVINCE WACINTIA (TANGA PAPA)

AREA NO 27X SUBJECT 4K6

5	F	U	A	A	10	A	R	C	D	20
25	S	A	A	C	30	A	C			40
45	O	P	E	P	50					

SEE CIA

FOR POST MAP SEE CIA

25X1C



DATE OF PHOTO	TYPE	QUALITY	CLASS	NO. OF CARDS	SOURCE
Oct 61	62		3		

CAPTIONED BY

Approved For Release 2000/05/02 : CIA-RDP78-05867A000519110007-6

NOTE NO. **1141033** Approved For Release 2000/05/02 : CIA-RDP78-05867A000519110007-6
 REFERENCE **13575-6** LATITUDE **17° 15' S** LONGITUDE **178° 15' W**

COUNTRY **FISI (TONGA/S)** PROVINCE **WAC 1241A (TONGATAPU)**

AREA NO	SUBJECT	SUBJECT	SUBJECT	SUBJECT	SUBJECT	SUBJECT	SUBJECT	SUBJECT
27X	AK6							
FUAAMOTU	5	10	AIRFIRES	15				20
LOT	25	30	8-PT	35	AER			40
IAL	45	MOB AIC						

6 (CIA - - -)

DATE OF PHOTO	TYPE	QUALITY	CLASS	NO. OF CARBS	SOURCE
Oct 65	0	2	3	1	25X1C

PHOTO NO. 1141034	LOT NO. <i>3545/66</i>	PROVINCE WACIUTIA (TONGATAPU)	LATITUDE <i>17508W</i>		LONGITUDE
COUNTRY FISI (TONGA IS)	SUBJECT	SUBJECT	SUBJECT	SUBJECT	SUBJECT
AREA NO. 21X	SUBJECT <i>AK6</i>	SUBJECT	SUBJECT	SUBJECT	SUBJECT
	5	10	15	20	25
FU	A	M	S	TU	AIRFIELD
	25	30	35	40	45
ER	A	N	E	R	TICAL VIEW
	45	50			

25X1C



DATE OF PHOTO	TYPE	QUALITY	CLASS	NO. OF CARDS	SOURCE
<i>06/65</i>	<i>5</i>	<i>2</i>	<i>3</i>	<i>1</i>	

Approved For Release 2000/05/02 : CIA-RDP78-05867A000519110007-6

PHOTO NO.	1141035	REFERENCE	P-3868-66	LATITUDE	34° 45'	LONGITUDE	113° 45'
COUNTRY		PROVINCE		STATINTL			
AREA NO.	CH	SUBJECT	AIG	SUBJECT		SUBJECT	
	A N - T		① A		CHING		OIL F
	I E L D						

Bottom

22

16

DATE OF PHOTO	TYPE	QUALITY	CLASS	NO. OF CARDS	SOURCE OF PHOTOGRAPH
[66]	4	2	4	1	CHINA PICTORIAL
					NO. 7, 1966
CAPTIONED BY					
					<i>DFB</i>

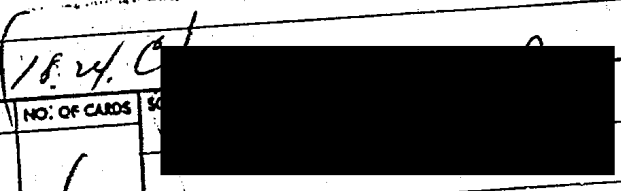
Approved For Release 2000/05/02 : CIA-RDP78-05867A000519110007-6

PHOTO ANALYSIS REPORT

Approved For Release 2000/05/02 : CIA-RDP78-05867A000519110007-6

PHOTO NO. 1141036	PROVINCE WAC 1101A	LATITUDE 116 09 E	LONGITUDE 116 09 E
COUNTRY	SUBJECT	SUBJECT	SUBJECT
AREA NO. ID	AA M		
KURIPAN		RUBBER	P
LAN T A T I O N			

25X1A



DATE OF PHOTO	TYPE	QUALITY	CLASS	NO. OF CARDS
June 64	4	v	3	1

CAPTIONED BY

Approved For Release 2000/05/02 : CIA-RDP78-05867A000519110007-6

PHOTO ANALYSIS REPORT

PHOTO NO. **1141037** APPROVED FOR RELEASE 2000/05/02 : CIA-RDP78-05867A000519110007-6

COUNTRY **INDONESIA** PROVINCE **WAC 1101A**

AREA NO	SUBJECT	SUBJECT	SUBJECT	SUBJECT	SUBJECT	SUBJECT	SUBJECT	SUBJECT
51D	AL7	AKK	AKK					
	KURIPAN			10		15	IRIGAT	20
	CANAL		[RD]	30		35		40
				45				

25X1A

DATE OF PHOTO	TYPE	Q/ALITY	CLASS	NO. OF CARDS	SO
June 64	4	2	3	3	[REDACTED]

CLASSIFICATION **Approved For Release 2000/05/02 : CIA-RDP78-05867A000519110007-6**

PHOTO NO. 1141038 LOT NO. MAP REFERENCE LATITUDE LONGITUDE
 Approved For Release 2000/05/02 : CIA-RDP78-05867A000519110007-6

COUNTRY		PROVINCE							
		WAC 1101A							
AREA NO	SUBJECT	SUBJECT	SUBJECT	SUBJECT	SUBJECT	SUBJECT	SUBJECT	SUBJECT	SUBJECT
810	AL7	AKX	AKU						
KUR	5	PAN		10			15		20
CANA	25	L	[red]	30			35		40
	45			50					

25X1A

(24, 28, 29, C)

DATE OF PHOTO	TYPE	QUALITY	CLASS	NO. OF CARDS	SO
Page 64	4	2	3	3	[redacted]

CLASSIFICATION Conf CAPTIONED BY [signature]

Approved For Release 2000/05/02 : CIA-RDP78-05867A000519110007-6

PHOTO NO.	1141039	MAP REFERENCE	13754-06	LATITUDE	166°09'E	LONGITUDE	166°09'E
COUNTRY	PROVINCE WAC 1101A						
AREA NO	ID	SUBJECT DOB	SUBJECT DOF	SUBJECT ANL	SUBJECT	SUBJECT	SUBJECT
	KUR I	5 PAN	10 (W)	15 TH	15 I	15 L	20 P
	A I N	25 F	30 I	35 E	35 L	35 D	40 S
		45	50				

25X1A

(1.24, C)



DATE OF PHOTO	TYPE	QUALITY	CLASS	NO. OF CARDS
June 64	4	2	3	3
CAPTIONED BY				

Approved For Release 2000/05/02 : CIA-RDP78-05867A000519110007-6

PHOTO NO. **141040** LOT NO. **2008/05/02** MAP REFERENCE **CIA-RDP78-05867A000519110007-6** LATITUDE **11° 05' E** LONGITUDE **110° 07' E**

COUNTRY **INDONESIA** PROVINCE **WAC 1101A**

AREA NO	SUBJECT	SUBJECT	SUBJECT	SUBJECT	SUBJECT	SUBJECT	SUBJECT	SUBJECT	SUBJECT
1D	DOB	DOF	AKL						
KURIPAN	5	PAN	10	(UN)		TH	15	CL	20
AIN	25	F	30	LD	5		35		40
	45		50						

25X1A

(1.24, C)

DATE OF PHOTO	TYPE	QUALITY	CLASS	NO. OF CARDS
June 64	4	2	3	3

CLASSIFICATION **Conf** CAPTIONED BY **[Signature]**

PHOTO NO. **Approved For Release 2000/05/02 : CIA-RDP78-05867A000519110007-6** LOT NO. **78-05867A** MAP REFERENCE **68710** LATITUDE **08 11 00 N** LONGITUDE **110 07 36 E**

COUNTRY **INDONESIA** PROVINCE **WAC 1101A**

AREA NO	SUBJECT	SUBJECT	SUBJECT	SUBJECT	SUBJECT	SUBJECT	SUBJECT	SUBJECT
ID	DOB	DOF	AMH					
KUR I	5 P	AN	(WA)	10	TH	15	LC	20
AN	25	F	E	30	5	35		40
	45			50				

25X1A

(1.24C)

DATE OF PHOTO	TYPE	QUALITY	CLASS	NO. OF CARDS
June 64	4	2	3	3

CLASSIFICATION **Conf** CAPTIONED BY **[Signature]**

FORM NO. 1141042 LOT NO. 23700102 MAP REFERENCE A000519110007-6 LATITUDE 11°09' E LONGITUDE 116°09' E

Approved For Release 2000/05/02 : CIA-RDP78-05867A000519110007-6

COUNTRY PROVINCE WAC 1101A

AREA NO	SUBJECT	SUBJECT	SUBJECT	SUBJECT	SUBJECT	SUBJECT	SUBJECT	SUBJECT
1D	DOB							
KURIPAN	5		10		[H, L, C]	15		20
	25		30			35		40
	45		50					

25X1A

DATE OF PHOTO	TYPE	QUALITY	CLASS	NO. OF CARDS
June 64	4	2	3	1



CLASSIFICATION Conf CAPTIONED BY [Signature]

Approved For Release 2000/05/02 : CIA-RDP78-05867A000519110007-6

PHOTO NO. 1141043

LOT NO. 03/59-66

AGENCY 1075

LATITUDE LONGITUDE

AREA NO	SUBJECT	SUBJECT	SUBJECT	SUBJECT	SUBJECT	SUBJECT	SUBJECT	SUBJECT
10	DOB							20
KURU I	PAN		(WR)		(H, L, C)			40

25X1A

(I.C)



DATE OF PHOTO	TYPE	QUALITY	CLASS	NO. OF CARDS
June 64	4	2	3	1

CAPTIONED BY

Approved For Release 2000/05/02 : CIA-RDP78-05867A000519110007-6

PHOTO NO. 1141044 | LOT NO. 2009/06/02 : CIA-RDP78-05867A000519110007-6 | MAP REFERENCE | LATITUDE 106 34 E | LONGITUDE

COUNTRY | PROVINCE WAC 982D

AREA NO	SUBJECT	SUBJECT	SUBJECT	SUBJECT	SUBJECT	SUBJECT	SUBJECT	SUBJECT
1D	D22	D23						
PEL	5	B	UH	A	N	R	A	T
	25	7		P	T	30	1	0
	45					50	2	-
PA		N		R	A	M		

See CIA

25X1A

(2.C)



DATE OF PHOTO	TYPE	QUALITY	CLASS	NO. OF CARDS	SOURCE
Dec 63	4	2	3	2	

CLASSIFICATION Conf | CAPTIONED BY

Approved For Release 2000/05/02 : CIA-RDP78-05867A000519110007-6

FORM NO. 1
1 Jun 56

COUNTRY		PROVINCE		MAP REFERENCE		LATITUDE		LONGITUDE	
		WAC 982D						106 24 E	
AREA NO	SUBJECT	SUBJECT	SUBJECT	SUBJECT	SUBJECT	SUBJECT	SUBJECT	SUBJECT	SUBJECT
1D	D22	D23							
PEL	LAB	BUHAN	RATU						
	BA		PT						

See CIA

25X1A

(2.C)



DATE OF PHOTO	TYPE	QUALITY	CLASS	NO. OF CARDS	SOURCE
Dec 63	4	2	3	2	

CLASSIFICATION: Conf CAPTIONED BY: M

Approved For Release 2000/05/02 : CIA-RDP78-05867A000519110007-6

PHOTO ANALYSIS REPORT

