

CLASSIFICATION

PHOTO AIR

FORM NO. 1 USE PREVIOUS EDITIONS
1 Jul 58

CIA-RDP78-05867A000519110006-7

LONGITUDE

PHOTO 140947

LOT NO.

P354566

(MAP REFERENCE)

U/S

SUBJECT

PROVINCE

WAC 1009A (Tokelau Is.)

COUNTRY

W. SAMOA

AREA NO

16X

SUBJECT

D2C

SUBJECT

SUBJECT

SUBJECT

SUBJECT

SUBJECT

SUBJECT

SUBJECT

120

15 TLE RT, C

10 A T O L L

35

5 A T A F U

25 A L A E R I

45 I O O F

30 A L

M O S A I C

50

2 P - P T S; SEE CIA

40 P T

25X1C

DATE OF PHOTO

TYPE

QUALITY

CLASS

NO. OF CARDS

SOURCE

Approved For Release 2000/05/02 : CIA-RDP78-05867A000519110006-7

6 1 6 2

CAPTIONS

CLASSIFICATION

FORM NO. 174
1 Jun 55

PHOTO

LONGITUDE

CIA-RDP78-05867A000519110006-7

PHOTO NO. 1140948

LOT NO. P354566

MAP REFERENCE N15

SUBJECT

SUBJECT

COUNTRY W. SAMOA

AREA NO. 16X

SUBJECT D2C

SUBJECT

SUBJECT

SUBJECT

SUBJECT

SUBJECT

SUBJECT

SUBJECT

PROVINCE WAC 1089A (Tobekam Is)

SUBJECT

SUBJECT

SUBJECT

SUBJECT

SUBJECT

SUBJECT

A T A F U
A L A E R I
I K O F

A T O L L
A L M O S A
2 F - P T B; SEE CIA

25X1C



DATE OF PHOTO

TYPE

QUALITY

CLASS

NO. OF CARDS

SOURCE

CAPTIONED BY

Approved For Release 2000/05/02 : CIA-RDP78-05867A000519110006-7

PHOTO ANALYSIS REPORT

1140949

CIA-RDP78-05867A000519110006-7

LONGITUDE 122 30W

COUNTRY	W. SAMOA	LOT NO.	1310566	MAP REFERENCE	NIS	SUBJECT	
AREA NO.	16A	PROVINCE	WAC	599A (Tobeta)	SUBJECT		SUBJECT
1	7	A F	5	D V C	10	A T	20
2	1	E R I	25	A 6	30	M O S A	40
3	1	O F	45	2 F	50	P T S, B E C C I A	P T

25X1C



DATE OF PHOTO	TYPE	QUALITY	CLASS	NO. OF CARDS	SOURCE
Out 6/2			3	1	

Approved For Release 2000/05/02 : CIA-RDP78-05867A000519110006-7

PHOTO ANALYSIS REPORT

PHOTO NO. **1140950** Approved For Release 2000/05/02 : CIA-RDP78-05867A000519110006-7
 LOT NO. **P377-0** MAP REFERENCE **NO** LATITUDE **09519** LONGITUDE **17230W**

COUNTRY **W. Samoa** PROVINCE **WAC 1099A (Tokelau Is.)**

AREA NO	SUBJECT	SUBJECT	SUBJECT	SUBJECT	SUBJECT	SUBJECT	SUBJECT	SUBJECT
16X	DVC							
AT A F U	5		10			15	20	
A L	25	A E R I	30	A L	M O S A I C	35	40	P T
13	45	U F	50	Z F	- P T	8	SEE CIA	- -

FOR PLOT MAP SEE CIA - - -

25X1C


DATE OF PHOTO	TYPE	QUALITY	CLASS	NO. OF CARDS	SO
Oct 65	6	2	3	1	

CLASSIFICATION Approved For Release 2000/05/02 : CIA-RDP78-05867A000519110006-7
 CAPTIONED BY *[Signature]*

1140951

ICT NO.

MAP REFERENCE

Approved For Release 2000/05/02 : CIA-RDP78-05867A000519110006-7

LONGITUDE

W. SAMOA

PROVINCE

WAC 1089A (Tokelau Is.)

172 30W

AREA NO

16X

SUBJECT

DVC

SUBJECT

SUBJECT

SUBJECT

SUBJECT

SUBJECT

SUBJECT

SUBJECT

A T A F L L

A T O L L L

(V E R T I C

A L A E R

A L

M O B A I C

P 7

1.4

O F

2 F

- P T

SEE CIA

FOR PLOT MAP SEE CIA

DATE OF PHOTO

TYPE

QUALITY

CLASS

NO. OF CARDS

25X1C

Oct 65

6 2 3

1

CLASSIFICATION

Conf

CAPTIONED BY

FORM NO. 1 Jun 56

174 USE PREVIOUS EDITIONS

Approved For Release 2000/05/02 : CIA-RDP78-05867A000519110006-7

PHOTO ANALYSIS REPORT

CIA-RDP78-05867A000519110006-7
 MAP REFERENCE: N15
 LONGITUDE: 172 30W

PHOTO NO. 1140952

LOT NO. P3541-66

COUNTRY: W. SAMOA

AREA NO. 16X

PROVINCE: WAC 1589A (Tobekau)

SUBJECT	SUBJECT	SUBJECT	SUBJECT	SUBJECT	SUBJECT	SUBJECT	SUBJECT
DVC							
AT	AF	AL	AL	AL	AL	AL	AL
AL	AL	AL	AL	AL	AL	AL	AL
AL	AL	AL	AL	AL	AL	AL	AL

FOR 16X MAP SEE CIA

25X1C

DATE OF PHOTO	TYPE	QUALITY	CLASS	NO. OF CARDS
6/5/02	6	2	3	1

Approved For Release 2000/05/02 : CIA-RDP78-05867A000519110006-7

PHOTO ANALYSIS REPORT

Approved For Release 2000/05/02 : CIA-RDP78-05867A000519110006-7

PHOTO NO.	COORDINATE	PROVINCE	LATITUDE	LONGITUDE
140953	2314.66	WAC 1089A (Tobekau Is.)	1000519	172 30W
AREA NO	SUBJECT	SUBJECT	SUBJECT	SUBJECT
16X	DVC			
	5		10	
A T A F U		A T O L L		15
	25		30	
A L A E R		A L	M O S A	35
	45		50	
16	O F	Z F	P T	40

FOR SECT MAP SEE CIA

25X1C



DATE OF PHOTO	TYPE	QUALITY	CLASS	NO. OF CARDS	SOURCE
Oct 65	6	2	3	1	
CAPTIONED BY					

Approved For Release 2000/05/02 : CIA-RDP78-05867A000519110006-7

GPO 871-265

05702 - CIA-RDP78-05867A000519110006-7

PHOTO NO. 1140954	LOT NO. <i>P354566</i>	PROVINCE <i>WAC 1089A (Tokelau Is.)</i>	LATITUDE <i>172 30 W</i>	LONGITUDE <i>172 30 W</i>
COUNTRY <i>W. SAMOA.</i>	SUBJECT <i>DR C</i>	SUBJECT <i>AT 0 L C</i>	SUBJECT <i>V E R T I C</i>	SUBJECT <i>PT</i>
AREA NO. <i>16X</i>	SUBJECT <i>AT 0 L C</i>	SUBJECT <i>M O S A I C</i>	SUBJECT <i>PT</i>	SUBJECT <i>PT</i>
<i>AT AF U</i>	<i>AT 0 L C</i>	<i>M O S A I C</i>	<i>PT</i>	<i>PT</i>
<i>AL</i>	<i>AT 0 L C</i>	<i>M O S A I C</i>	<i>PT</i>	<i>PT</i>
<i>17</i>	<i>AT 0 L C</i>	<i>M O S A I C</i>	<i>PT</i>	<i>PT</i>

FOR PLOT MAP SEE CIA

25X1C



DATE OF PHOTO	TYPE	QUALITY	CLASS	NO. OF CARDS	SOU
<i>Oct 65</i>	<i>6</i>	<i>2</i>	<i>3</i>	<i>1</i>	

Approved For Release 2000/05/02 : CIA-RDP78-05867A000519110006-7

CLASSIFICATION

PHOTO ANALYSIS REPORT

2000/05/02 CIA-RDP78-05867A00051910006-7 172 30 01

PHOTO NO. 1140955	LOT NO. P35456	PROVINCE WAC 1099A (Tokelau Is.)	SUBJECT			
COUNTRY W. SAMOA.	SUBJECT		SUBJECT		SUBJECT	
AREA NO. 16X	SUBJECT DVC		SUBJECT		SUBJECT	
A T A F U	5	A T O L L	10	V E R T I C	20	P T
A L A E R I A L	25	M O S A I C	30			
A B O F	45	2 F - P T	50	SEE CIA		

For plot map see CIA

25X1C



DATE OF PHOTO	TYPE	QUALITY	CLASS	NO. OF CARDS
Oct 65	6	2	3	1

Approved For Release 2000/05/02 : CIA-RDP78-05867A00051910006-7

PHOTO ANALYSIS REPORT

2000/05/02 CIA-RDP78-05867A00051910006-7

PHOTO NO. 1140956

LOT NO. P35456

COUNTRY W. SIMOA.

PROVINCE WAC 1099A (Tobelo Is.)

AREA NO 16X

SUBJECT DVC

A	T	A	F	U	A	T	O	L	C	V	E	R	T	I	C
A	L	A	E	R	A	L	M	O	S	A	I	C	P	T	
1	9	0	F	2	8	-	P	T	;	SEE	CIA	-	-	-	

FOR PLOT MAP SEE CIA

25X1C

DATE OF PHOTO	TYPE	QUALITY	CLASS	NO. OF CARDS	SOU
Oct 65	6	2	3	1	



Approved For Release 2000/05/02 : CIA-RDP78-05867A00051910006-7

PHOTO ANALYSIS REPORT

PHOTO NO. 1140957

LOT NO. P354166

2000/05/02

CIA-RDP78-05867A000519110006-7

LONGITUDE 172 30 W


COUNTRY W. Samoa

PROVINCE WAIC 1089A (Fulaia Is.)

AREA NO	10X	SUBJECT	Dr. C	SUBJECT		SUBJECT		SUBJECT		SUBJECT		SUBJECT		SUBJECT		SUBJECT	
	1	5	AT	10	2	2	15	V	E	C	T	20	C				
	2	25	AL	30	A	3	35	A	3	A	40	P	T				
	3	45	20	50	P	5	50	S	300	CIA							

for plot map see CIA

DATE OF PHOTO	TYPE	QUALITY	CLASS	NO. OF CARDS	SC
Oct 6 1962	6	2	3	1	



Approved For Release 2000/05/02 : CIA-RDP78-05867A000519110006-7

PHOTO ANALYSIS REPORT

PHOTO NO. 1140958
 Approved For Release 2000/05/02 : CIA-RDP78-05867A000519110006-7
 MAP REFERENCE 17230W
 LATITUDE 17230W

COUNTRY W. SAMOA PROVINCE WAC 1089A Tokelau Is.

AREA NO	SUBJECT	SUBJECT	SUBJECT	SUBJECT	SUBJECT	SUBJECT	SUBJECT	SUBJECT
16X	10							
A T A F U	15		A T O L L					
A L	20	A E R I A L	M O F A I C					
21	25	O F	V P - P T S					
	30							
	35							
	40							
	45							

FOR PLOT MAP SEE CIA

25X1C

DATE OF PHOTO	TYPE	QUALITY	CLASS	NO. OF CARDS	SOU
Oct 65	62	3	1		

CLASSIFICATION CAPTIONED BY

LONGITUDE 172 30W

CIA-RDP78-05867A000519110006-7

PHOTO NO. 1140959 LOT NO. P354566 PROVINCE WAC 1089 At Tokelau Is.

COUNTRY	W. SAMOA	SUBJECT	SUBJECT	SUBJECT	SUBJECT	SUBJECT	SUBJECT	SUBJECT
AREA NO	16X	5	10	15	20	25	30	35
		ATAFU	ATOLL	REACT	E			
		ALAE	AL	MOF	AT			
		22	OF	2P	-	PTS	SEE	CIA

FOR PLOT MAP SEE CIA _____

25X1C

DATE OF PHOTO	TYPE	QUALITY	CLASS	NO. OF CARDS	SOURCE
Oct 6 1961	62	3	1		

Approved For Release 2000/05/02 : CIA-RDP78-05867A000519110006-7

PHOTO ANALYSIS REPORT



PHOTO NO. **1140960**
 LONGITUDE **172 30W**
 MAP REFERENCE **N1B**
 LATITUDE **10 33 S**
 CIA-RDP78-05867A000519110006-7

LOT NO. **P354566**
 PROVINCE **WAC 1089A Tokelau Is.**
 SUBJECT **AT 0 L L**
 SUBJECT **AL AERIAL**
 SUBJECT **23 OF 27**
 SUBJECT **PT**

FOR PLOT MAP SEC CIA
 25X1C



DATE OF PHOTO	TYPE	QUALITY	CLASS	NO. OF CARDS
			3	1

Approved For Release 2000/05/02: CIA-RDP78-05867A000519110006-7
 CAPTIONED BY **Comp**

PHOTO ANALYSIS REPORT

PHOTO NO. **1140961**

LOT NO. **1354166**

CIA-RDP78-05867A000519110006-7

MAP REFERENCE **NIE**

LONGITUDE **172 30W**

PROVINCE **WAC 1089A (Tshelaan Is.)**

AREA NO	SUBJECT	SUBJECT	SUBJECT	SUBJECT	SUBJECT	SUBJECT	SUBJECT	SUBJECT
16X	DC							
ATAFU		AT	0	6	6			
AL	AERIAL					M	O	A
24	OF	2	5			1	5	SEE CIA

FOR PLOT MAP SEE CIA

25X1C

DATE OF PHOTO	TYPE	QUALITY	CLASS	NO. OF CARDS
		62	3	1

Approved For Release 2000/05/02 : CIA-RDP78-05867A000519110006-7

PHOTO ANALYSIS REPORT

CIA-RDP78-05867A000519110006-7

LONGITUDE 172 2

PHOTO NO. 1140962

LOT NO. P3545-66

MAP REFERENCE N15

PROVINCE WAC 1089A (Tokelau Is)

COUNTRY W. SAMOA

AREA NO	16X	SUBJECT	DVC	SUBJECT		SUBJECT		SUBJECT		SUBJECT		SUBJECT		SUBJECT		SUBJECT		SUBJECT		
	A	T	A	F	U		A	T	O	L	L									
	A	U	A	E	R		A	L				M	O	A						
	25		O	F			28													

20
40
PT

15
30
50

JUL E R T C

M O A I C

IP T; SEE CIA

FOR PLOT MAP SEE CIA

25X1C

DATE OF PHOTO	15	6	2	3	1	NO. OF CARDS	2
CAPTIONED BY							

Approved For Release 2000/05/02 : CIA-RDP78-05867A000519110006-7

CLASSIFICATION

PHOTO ANALYSIS REPORT

GPO 871-285

PHOTO NO. 1140963

LOT NO. P3545-66

CIA RDP78-05867A000519110006-7

LONGITUDE 172 30 W

COUNTRY W. SAMOA

PROVINCE WAC 1089A (Tokelau Is)

AREA NO 16-X

SUBJECT DVC		SUBJECT ATOLL		SUBJECT TUEAITIC	
SUBJECT ATAFU		SUBJECT MASA		SUBJECT PT	
SUBJECT AUAEAR		SUBJECT AL		SUBJECT PT; SEE CIA	
SUBJECT 26 OF		SUBJECT 28		SUBJECT - PT; SEE CIA	

For PLOT MAP see CIA

25X1C



DATE OF PHOTO	TYPE	QUALITY	CLASS	NO. OF CARDS	SO
6/2	2	3	1		

Approved For Release 2000/05/02: CIA-RDP78-05867A000519110006-7

PHOTO ANALYSIS REPORT

PHOTO NO. 1140964

LOT NO. P3141-66

CIA RDP78-05867A000549110006-7

MAP REFERENCE NIS

LONGITUDE 172 30 W

COUNTRY W. SAMOA

PROVINCE WAC 1089A (Tokelau Is)

AREA NO	16X	SUBJECT	DVC	SUBJECT		SUBJECT		SUBJECT		SUBJECT		SUBJECT		SUBJECT		SUBJECT		SUBJECT		
	AT	A	F	U		AT		L	L			15	V	E	R	T				
	A	L	A	E	R		A	L				30	M	O	S	A				
	2	7					2	8				50	-	P	T					

FOR PLAT MAP SEE CIA

25X1C

DATE OF PHOTO	6/5/65	TYPE	6	QUALITY	2	CLASS	3	NO. OF CARDS	1
Approved For Release 2000/05/02 : CIA-RDP78-05867A000549110006-7									
PHOTO ANALYSIS REPORT									



CIA-RDP78-05867A000519110006-7 (De)

PHOTO NO	1140965	LOT NO	P3141-66	MAP REFERENCE	WAC 1089A (Tskuban)	LONGITUDE	172 30 W
COUNTRY	W. SAMOA	PROVINCE		SUBJECT		SUBJECT	
AREA NO	16X	SUBJECT	DEC	SUBJECT	AT	SUBJECT	20
		SUBJECT	5	SUBJECT	AL	SUBJECT	40
		SUBJECT	25	SUBJECT	PT	SUBJECT	100 CIA
		SUBJECT	45	SUBJECT	28	SUBJECT	100 CIA

For Plot MAP 100 CIA

25X1C



DATE OF PHOTO	TYPE	QUALITY	CLASS	NO. OF CARDS	SOURCE
Oct 6		2	3	1	

Approved For Release 2000/05/02 : CIA-RDP78-05867A000519110006-7

Conf PHOTO ANALYSIS REPORT

PHOTO NO. 1140966
 CO. REFERENCE: CIA-RDP78-05867A000519110006-7
 LOT NO. 73545-66
 PROVINCE WAC 1089A (TOKELAU)
 LONGITUDE 172 30W
 AREA NO. 16X
 SUBJECT DRC
 SUBJECT ATOLL
 SUBJECT PLOT
 SUBJECT AERIAL
 SUBJECT VERITICAL
 SUBJECT MOSAIC (CIA 1140938-965)

DATE OF PHOTO
 TYPE
 QUALITY 2
 CLASS 3
 NO. OF CARDS 1
 CAPTIONED BY
 APPROVED FOR RELEASE 2000/05/02 : CIA-RDP78-05867A000519110006-7
 PHOTO ANALYSIS REPORT
 GPO 871-245

PHOTO NO. 1140967 | LOT NO. P310566 | MAP REFERENCE AF85W | LATITUDE 179° 56' 8" E | LONGITUDE 179 56 E

CIA-RDP78-05867A000519110006-7

COUNTRY	AREA NO	SUBJECT	SUBJECT	SUBJECT	SUBJECT	SUBJECT	SUBJECT	SUBJECT
FISI	15X	AK5	DVO					

PROVINCE WAC 1213A (TAVEUNI)

Handwritten notes in grid: URA, VERA, HCO, AIRT, RFI, EKD, PAN, OFAF, CAERIAL

see CIA — — — 25X1C

PT (D) OF 3-PT PROGRAM

DATE OF PHOTO	TYPE	QUALITY	CLASS	NO. OF CARDS	SOURCE




Approved For Release 2000/05/02 : CIA-RDP78-05867A000519110006-7

PHOTO ANALYSIS REPORT

PHOTO NO. 1140968
 LOT NO. 314566
 REFERENCE: AFSSW
 LATITUDE 179.56 E
 LONGITUDE 179.56 E
 CIA-RDP78-05867A000519110006-7

COUNTRY	AREA NO	SUBJECT	SUBJECT	SUBJECT	SUBJECT	SUBJECT	SUBJECT	SUBJECT	SUBJECT
FIJI	15X	AK5	D20						
	4 RA	A	R	F	E	K	D		
	V	F	A	I	C	A	L		
	H	C	O	A	S	T			

PT 2 OF 3-PT PROGRAM.
 See CIA
 25X1C



DATE OF PHOTO	TYPE	QUALITY	CLASS	NO. OF CARDS	SOURCE OF
		✓	3	2	

Approved For Release 2000/05/02 : CIA-RDP78-05867A000519110006-7

PHOTO ANALYSIS REPORT

LONGITUDE 179 50 C

05/02 CIA-RDP78-05867A000519110006-7

PHOTO NO. **1140969**

LOT NO. *31 of 66*


COUNTRY *Fiji*

PROVINCE *WAC 1213A (TAVEUNI)*

AREA NO	SUBJECT	SUBJECT	SUBJECT	SUBJECT	SUBJECT	SUBJECT	SUBJECT
<i>15X</i>	<i>AKS</i>	<i>DVD</i>					
<i>U R A</i>	<i>5</i>	<i>R F I E</i>	<i>LD</i>			<i>15</i>	<i>AK</i>
<i>U R A</i>	<i>25</i>	<i>ICAC</i>	<i>30</i>	<i>PAN</i>	<i>OF</i>	<i>35</i>	<i>AI</i>
<i>H C</i>	<i>45</i>	<i>AST</i>	<i>50</i>	<i>PT</i>	<i>3</i>	<i>of 3 PT PANORAMA</i>	

see CIA

25X1C

DATE OF PHOTO	TYPE	QUALITY	CLASS	NO. OF CARDS	SOURCE
<i>6/5</i>	<i>6</i>	<i>✓</i>	<i>3</i>	<i>2</i>	

APPROVED FOR RELEASE 2000/05/02 : CIA-RDP78-05867A000519110006-7

PHOTO ANALYSIS REPORT

GPO 871-265

PHOTO # 1140970
 LOT NO. P35756
 MAP REFERENCE AF 61 W
 ALTITUDE 78-05867
 LONGITUDE 17952W
 ID 000519110006-7

COUNTRY FISI
 AREA NO 15X
 SUBJECT AKS DYO
 PROVINCE WAC 1213B (TAVEUNI)
 SUBJECT REF IE LG
 SUBJECT 15
 SUBJECT 35
 SUBJECT 20
 SUBJECT 40
 MAT E I
 A L U E R T I C A L P A N
 F I K C O A S T
 G E R I
 O F A

P 10 of 5-PT PANORAMA
 SEC CIA
 25X1C

DATE OF PHOTO	TYPE	QUALITY	CLASS	NO. OF CARDS	SOURCE
Nov 65	6	✓	3	2	[REDACTED]

Approved For Release 2000/05/02 : CIA-RDP78-05867A000519110006-7
 Conf
 PHOTO ANALYSIS REPORT

CIA-RDP 78-05867A000519110006-7

LONGITUDE

1791

MAP REFERENCE

AFSW

LOT NO.

P 31456

PROVINCE

WAC 1213B (TAUEUNI)

SUBJECT

SUBJECT

PHOTO NO. 1140971

COUNTRY FII

AREA NO. 15X

SUBJECT

AKS

SUBJECT

D & O

SUBJECT

AF 10

SUBJECT

AF 15

SUBJECT

LD

SUBJECT

AF 35

SUBJECT

AF 40

SUBJECT

AF 20

MATE

AL

U

R

T

I

C

A

L

P

A

N

O

F

A

PT of S-PT PANORAMA
SEC CIA

25X1C

DATE OF PHOTO

TYPE

QUALITY

CLASS

NO. OF CARDS

SOURCE

Approved For Release 2000/05/02 : CIA-RDP 78-05867A000519110006-7

PHOTO ANALYSIS REPORT

PHOTO # 140972

LOT NO. P35466

CIA-RDP78-05867A000519110006-7

MAP REFERENCE AFSSW

LONGITUDE 1791

COUNTRY FISI

AREA NO 15X

PROVINCE WPC 1213B (TAUUNU)

SUBJECT	SUBJECT	SUBJECT	SUBJECT	SUBJECT	SUBJECT	SUBJECT	SUBJECT
AKS	D20						
5							
10							
15							
20							
25							
30							
35							
40							
45							
50							

MA T E

AL U E R T

F I C O A

PT 3 of S-PT PANORAMA

DECCIA

25X1C

(2.31)

DATE OF PHOTO	TYPE	QUALITY	CLASS	NO. OF CARDS	SOURCE
15	6	✓	3	2	

APPROVED FOR RELEASE 2000/05/02 : CIA-RDP78-05867A000519110006-7

CLASSIFICATION

PHOTO ANALYSIS REPORT

GPO 871-C45

CIA-RDP78-05867A000519110006-7

LONGITUDE
179500

LOT NO. P354566
PROVINCE WAC 1213B (TAUENI)

PHOTO NO.
1140973

COUNTRY	FISI	SUBJECT	SUBJECT	SUBJECT	SUBJECT	SUBJECT	SUBJECT	SUBJECT	SUBJECT
AREA NO.	15X	AKS	DVD						
	MATEI		AIR	FIELD					20
	AL		VERTICAL	PAN					40
	F		CD	ST					

P74 of 5-PT PANORAMA.

SEE CIA

25X1C



DATE OF PHOTO	TYPE	QUALITY	CLASS	NO. OF CARDS	SOURCE

Approved For Release 2000/05/02 : CIA-RDP78-05867A000519110006-7

PHOTO ANALYSIS REPORT

2000/05/02 : CIA-RDP78-05867A000519110006-7

PHOTO NO.
1140974

LOT NO.
P 354566

PROVINCE
WAC 1213B (TAVEUNI)

LONGITUDE
179° 2' W

AREA NO	SUBJECT	SUBJECT	SUBJECT	SUBJECT	SUBJECT	SUBJECT	SUBJECT	SUBJECT
FISI	AKS' D20							
15X								
MATEI		AIRFIELD						
AL		VERTICAL						
F		COAST						

Pt 5 of 5-PT PANORAMA.
SEC CIA

25X1C

DATE OF PHOTO	TYPE	QUALITY	CLASS	NO. OF CARDS	SOURCE
6/5	6	2	3	2	[REDACTED]

Approved For Release 2000/05/02 : CIA-RDP78-05867A000519110006-7

PHOTO ANALYSIS REPORT

Release 2000/05/02 CIA-RDP78-05867A000519110006-7

PHOTO NO. 1140975

LOT NO. P314566

PROVINCE AFFOU

LATITUDE 16° 05' 18" S

LONGITUDE 179° 21' E

COUNTRY FIJI

WAC 1213A (Vanua Levu)

AREA NO	SUBJECT	SUBJECT	SUBJECT	SUBJECT	SUBJECT	SUBJECT	SUBJECT	SUBJECT
15X	PKS							
LAMBABA	AIRFIELD							CAE
RIAL	VERTICAL							ANONA
MA]	PT	①						4-PT PANORAMA.

See CIA _____

25X1C

31



DATE OF PHOTO	TYPE	QUALITY	CLASS	NO. OF CARDS	SOURCE
Dec 65	6	2	3	1	

CAPTIONED BY

Approved For Release 2000/05/02 : CIA-RDP78-05867A000519110006-7

PHOTO ANALYSIS REPORT

Approved For Release 2000/05/02 : CIA-RDP78-05867A000519110006-7

PHOTO NO. 1140976

LOT NO. P314566

CIPHER NO. AFJW

LATITUDE 16° 58' S

LONGITUDE 179° 21' E

COUNTRY	FISI		PROVINCE	WAC 1213A (VANUA LEVU)			
AREA NO	15X	SUBJECT	SUBJECT	SUBJECT	SUBJECT	SUBJECT	SUBJECT
		AKI					
	L	A	B	A	A	R	F
	R	I	A	L	V	E	R
	M	A					

10 AIRFIELD
15 L D
20 CAE
25 VERTICAL
30 A L
35 A A N O R A
40
45 PT OF 4-PT PANORAMA.

SEE CIA

25X1C

31



DATE OF PHOTO	TYPE	QUALITY	CLASS	NO. OF CARDS	SOURCE
Dec 65	6	2	3	1	

CAPTIONED BY

Approved For Release 2000/05/02 : CIA-RDP78-05867A000519110006-7

GPO 871-265

Release 2000/05/02 : CIA-RDP78-05867A000519110006-7

PHOTO NO.
1140977

LOT NO. P314166

ASSEW

LONGITUDE

COUNTRY	FISI		PROVINCE	WAC 1213A (VANUA LEVU)			
AREA NO	15X	SUBJECT	SUBJECT	SUBJECT	SUBJECT	SUBJECT	SUBJECT
		5	LAMBASA	10	AI	15	RFIELD
		25	RAL	30	VECTICAL	35	ANSTRA
		45	PT	3	OF	4-PT PANORAMA.	

SEE CIA _____

25X1C

31



DATE OF PHOTO	TYPE	QUALITY	CLASS	NO. OF CARDS	SOURCE
Dec 65	6	2	3	1	

Approved For Release 2000/05/02 : CIA-RDP78-05867A000519110006-7

PHOTO ANALYSIS REPORT

2000/05/02 : CIA-RDP78-05867A000519110006-7

1140978

LOT NO. P314166

AFJEW

LATITUDE 17 22.1 E

LONGITUDE

COUNTRY	AREA NO	SUBJECT	SUBJECT	SUBJECT	SUBJECT	SUBJECT	SUBJECT	SUBJECT	SUBJECT
Fiji	15X	5	10	15	20	25	30	35	40
		LAMB	SA	A	R	F	I	C	A
		R	A	L	U	R	E	A	L
		M	A	P	T	4			

See CIA

25X1C

31



DATE OF PHOTO	TYPE	QUALITY	CLASS	NO. OF CARDS	SOURCE
Dec 65	6	2	3	1	

CAPTIONED BY

Approved For Release 2000/05/02 : CIA-RDP78-05867A000519110006-7

PHOTO ANALYSIS REPORT

PHOTO NO. **1140979** Approved For Release 2000/05/02 : CIA-RDP78-05867A000519110006-7

COUNTRY **FISI** PROVINCE **WAC 1213A (VANUA LEVA)**

AREA NO	SUBJECT	SUBJECT	SUBJECT	SUBJECT	SUBJECT	SUBJECT	SUBJECT	SUBJECT
15X	AKS							
SAVU	SAVU	AIR	TRIP	PA	ND			
ERIAL	VERTICAL	PANOR						
AMA]	PT	(E)	OF	3-PT	PANORAMA.			

SEE CIA

DATE OF PHOTO: **Dec 65** TYPE: **6** QUALITY: **2** CLASS: **3** NO. OF CARDS: **1** SOURCE: **[REDACTED]**

CLASSIFICATION: **[REDACTED]** CAPTIONED BY: **[REDACTED]**

PHOTO NO. **140980** LOT NO. **2000/05/026** CIA-RDP78-05867A0005191100067 LONGITUDE **17919E**

COUNTRY **FIJI** PROVINCE **WAC 1213A (VANUA LEVA)**

AREA NO	SUBJECT	SUBJECT	SUBJECT	SUBJECT	SUBJECT	SUBJECT	SUBJECT	SUBJECT
15X	AKS							
SAVU	SAVU	10	AIR	STRIP	15	20	25	30
ERIAL	AL	25	VERTICAL	30	35	40	45	50
AM A]	PT	2	OF	3-PT	PANORAMA.			

~~PT 200~~ SEE CIA - - -

(31) 25X1C

DATE OF PHOTO	TYPE	QUALITY	CLASS	NO. OF CARDS
Dec 65	6	2	3	1

CLASSIFICATION **Conf** CAPTIONED BY 

PHOTO NO. **140981** LOT NO. **2000/05/02** MAP REFERENCE **CIA-RDP78-05867A000519110006-7** LONGITUDE **17919E**

COUNTRY **FISI** PROVINCE **WAC 1213A (VANUA LEVA)**

AREA NO	SUBJECT	SUBJECT	SUBJECT	SUBJECT	SUBJECT	SUBJECT	SUBJECT	SUBJECT
15X	AKS							
5	SAVU	5	SAVU	10	AIR	15	STRIP	20
25	ERIAL	30	VERTICAL	35	PANORAMA	40		
45	PT	50	3	OF	3-PT PANORAMA			

PT 200 SEE CIA

25X1C

31

DATE OF PHOTO	TYPE	QUALITY	CLASS	NO. OF CARDS	SOL
Dec 65	6	2	3	1	

CLASSIFICATION **Conf** CAPTIONED BY **[Signature]**

PHOTO NO. **1140982** Approved For Release 2000/05/02 : CIA-RDP78-05867A000519140006-7
 LOT NO. **3575** MAP REFERENCE **1740** LATITUDE **17°40' S** LONGITUDE **178°46' E**

COUNTRY **FISI** PROVINCE **WALIVISA (OVALAU)**

AREA NO	SUBJECT	SUBJECT	SUBJECT	SUBJECT	SUBJECT	SUBJECT	SUBJECT	SUBJECT	SUBJECT
15X	AKS								
	5	10	15	20					
NA	I	V	I	T	E	I	T	E	I
	25	30	35	40					
AL	V	E	R	T	I	C	A	L	P
o	f	45	50						
		O	V	A	L	A	U	M	B

PT @ 3-PT PANAMA.
See CIA

25X1C

DATE OF PHOTO	TYPE	QUALITY	CLASS	NO. OF CARDS	SO
Dec 65	6	v	3	1	

CLASSIFICATION **Conf** CAPTIONED BY **[Signature]**
 Approved For Release 2000/05/02 : CIA-RDP78-05867A000519140006-7


PHOTO NO: **1140006-7** Approved For Release 2000/05/02 : CIA-RDP78-05867A000519110006-7
 MAP REFERENCE: **357-66** LATITUDE: **17° 46' S** LONGITUDE: **178° 46' E**

COUNTRY: **FISI** PROVINCE: **WACIWA (OVALAU)**

AREA NO	SUBJECT	SUBJECT	SUBJECT	SUBJECT	SUBJECT	SUBJECT	SUBJECT	SUBJECT
15X	AKS							
	5	10	15	20	25	30	35	40
NA	I	V	I	T	E	I	T	E
AL	O	V	E	R	T	I	C	A
o	f	o	v	a	l	a	u	a

PT 2 H 3-PT PANORAMA
See CIA

25X1C

DATE OF PHOTO	TYPE	QUALITY	CLASS	NO. OF CARDS	SOURCE
Dec 65	6	2	3	1	

CLASSIFICATION: **Approved For Release 2000/05/02 : CIA-RDP78-05867A000519110006-7**

TF40984

LOT NO P3145-66

CIA-RDP78-05867A000519110006-7

LONGITUDE 17806E

COUNTRY FISI

PROVINCE WAC-1213A (OVALAU)

AREA NO

IX

SUBJECT

SUBJECT

SUBJECT

SUBJECT

SUBJECT

15

SUBJECT

SUBJECT

20

NA

IV

5

IT

EV

10

TE

1

IN

35

AE

20

40

AL

25

OVER

ICAL

30

PI

3

APT

RA

40

ORAMA

40

40

0

45

OV

AL

50

AMBURETA

AIRFIELD

31

31

31

31

31

31

SECRET

25X1C

DATE OF PHOTO

65

TYPE

QUALITY

CLASS

NO. OF CARDS

SOURCE

6

2

3

1

CAPTIONED BY

Approved For Release 2000/05/02 : CIA-RDP78-05867A000519110006-7


CLASSIFICATION

PHOTO ANALYSIS REPORT

2000/05/02 CIA-RDP78-05867A000519110006-7 10 frames 479 27 c

PHOTO NO. 1140985	LOT NO. P354566	PROVINCE WAC 1212A (Viti Levu)	SUBJECT		SUBJECT		SUBJECT		SUBJECT	
COUNTRY Fiji	AREA NO. 15X	SUBJECT ARV	10	A I R S T R I P		15	A E R I A L		20	
	5	K O R O L E V U		30	A E R I A L		35	P A W		40
	25	V E R T I C A L		45	P T		50	of 5-PTB see CIA		
	45	O R A M A								

For plot map see CIA



DATE OF PHOTO	TYPE	QUALITY	CLASS	NO. OF CARDS	SOURCE
Apr 64	6	2	3	1	

Approved For Release 2000/05/02 : CIA-RDP78-05867A000519110006-7

PHOTO ANALYSIS REPORT

PHOTO NO. **140986** LOT NO. **P3545-66** LATITUDE **16 41 N** LONGITUDE **179 28 E**

COUNTRY **Fiji** PROVINCE **WAC 1212A (Viti Levu)**

AREA NO	SUBJECT	SUBJECT	SUBJECT	SUBJECT	SUBJECT	SUBJECT	SUBJECT	SUBJECT
15X	AKS							
KOROLEVU								
VERTICAL								
ORAMA								

PT 2 of 5-PT 5-SEE CIA

FOR PLOT MAP SEE CIA

25X1C


DATE OF PHOTO	TYPE	QUALITY	CLASS	NO. OF CARDS	SOURCE
Nov 64	6	2	3	1	

PHOTO ANALYSIS REPORT

Approved For Release 2000/05/02 : CIA-RDP78-05867A000519110006-7

COUNTRY: *Fiji* PROVINCE: *WAC 1213A (V.T. Levu)*

AREA NO	SUBJECT	SUBJECT	SUBJECT	SUBJECT	SUBJECT	SUBJECT	SUBJECT	SUBJECT
<i>15X</i>	<i>AKS</i>							
<i>KOROLEVU</i>								
<i>VERITIC</i>								
<i>ORAMA</i>								

PT

FOR PLOT MAP SEC CIA

DATE OF PHOTO	TYPE	QUALITY	CLASS	NO. OF CARDS	SOURCE
<i>Nov 64</i>	<i>6</i>	<i>2</i>	<i>3</i>	<i>1</i>	[REDACTED]

CLASSIFICATION: *Conf* CAPTIONED BY: *[Signature]*

Approved For Release 2000/05/02 : CIA-RDP78-05867A000549110006-7

PHOTO NO.	1140988		PROVINCE	W. AC 12.3A (V. LEVU)		LATITUDE	179 29 E	
COUNTRY	Fiji		SUBJECT	SUBJECT	SUBJECT	SUBJECT	SUBJECT	SUBJECT
AREA NO.	15A	AKS						
	5	KOROLEVU	10	A. R. S. T. R. I. P.		15		20
	25	V. E. R. I. C. A. L.	30	A. S. R. A. L. P. A. W.		35		40
	45	S. R. A. M. A. P. T.	50	of S. P. S. S. C. I. A.				

For Post. MAP S. C. I. A.

25X1C

DATE OF PHOTO	TYPE	QUALITY	CLASS	NO. OF CARDS	SOURCE
Nov 64	6	2	3	1	[REDACTED]
CAPTIONED BY					

Approved For Release 2000/05/02 : CIA-RDP78-05867A000549110006-7

2000/05/02 CIA-RDP78-05867A000519110006-7

PHOTO NO. 1140989

LOT NO. P3545

LATITUDE 17929E

COUNTRY FISI

PROVINCE USAC 1213A (VITI LEVU)

AREA NO. 15X

SUBJECT AKS

K O R O L E V U
V E R T I C A L
O R A A A . . . P T

A I R P T R I P
A E R I A L P A W
O F S-P.T.B. SEE CIA

For plot map see CIA

25X1C

(31)



DATE OF PHOTO

TYPE

QUALITY

CLASS

NO. OF CARDS


Mar 6 4 6 2 3 1

CAPTIONED BY

CLASSIFICATION

Approved For Release 2000/05/02 : CIA-RDP78-05867A000519110006-7

PHOTO ANALYSIS REPORT

PHOTO NO. 1140990		LOT NO. 13545		LATITUDE		LONGITUDE	
COUNTRY FISI		PROVINCE USAC 1213A (VITI LEVU)					
AREA NO. 15X	SUBJECT AKS	SUBJECT	SUBJECT	SUBJECT	SUBJECT	SUBJECT	SUBJECT
K	O	R	O	L	E	V	U
P	L	O	T	M	A	P	A
V	E	R	T	I	C	A	L
				PANORAMA (CIA - - -)			
5-PT							
25X1C							
DATE OF PHOTO		TYPE	QUALITY	CLASS	NO. OF CARDS	SC	
Nov	64	0	2	3	1		
CLASSIFIED BY		CAPTIONED BY					
Approved For Release 2000/05/02 : CIA-RDP78-05867A000519110006-7							
PHOTO ANALYSIS REPORT							

2000/05/02 CIA-RDP78-05867A000519110006-7 LATITUDE 17929E

PHOTO NO. 1140991	LOT NO. P354866	PROVINCE WAC 1213A (VITI LEVU)	SUBJECT		SUBJECT		SUBJECT		SUBJECT	
COUNTRY FISI	AREA NO 15X	SUBJECT AKS	SUBJECT D23	10	A I R S T R I P		15	P		20
K O R O		L E V U		30	A E R I A L		35	P A N		40
V E R T		C A L		50	①		of 5-PTs; see CIA			
O R A M A		P T								

For Plot Map see CIA

25X1C

DATE OF PHOTO	TYPE	QUALITY	CLASS	NO. OF CARDS	SOURCE
Nov 64	6	2	3	2	[REDACTED]
CAPTIONED BY					
CLASSIFICATION					

Approved For Release 2000/05/02 : CIA-RDP78-05867A000519110006-7


PHOTO ANALYSIS REPORT

2000/05/02 CIA-RDP78-05867A000519110006-7 LATITUDE 17929E

PHOTO NO.	1140992	LOT NO.	P354566	PROVINCE	WAC 1213A (VITI LEVU)
COUNTRY	Fiji	SUBJECT	AKS	SUBJECT	D23
AREA NO.	15X	SUBJECT	5	SUBJECT	10
	KOROKO	SUBJECT	25	SUBJECT	30
	VERET	SUBJECT	45	SUBJECT	50
	ORAMA				

FOR PLOT MAP SEE CIA -

25X1C



DATE OF PHOTO	TYPE	QUALITY	CLASS	NO. OF CARDS	SOURCE
Nov 64	6	2	3	2	

Approved For Release 2000/05/02 : CIA-RDP78-05867A000519110006-7

PHOTO ANALYSIS REPORT

PHOTO NO. 1140993

LOT NO. P354166

2000/05/02 CIA-RDP78-05867A000519110006-7

LATITUDE

LONGITUDE

17929 E

COUNTRY

FISI

PROVINCE

WAC 1213A (Viti Levu)

AREA NO

15X

SUBJECT

AKS

SUBJECT

2

SUBJECT

10

SUBJECT

A

SUBJECT

15

SUBJECT

35

SUBJECT

40

SUBJECT

20

KOROKO

LE V U

30

A E

15

35

40

PAN

20

V L K I

C A L

50

3

ST

5-PTS

SEE CIA

O R A M A

P T

50

3

ST

5-PTS

SEE CIA

FOR PLOT MAP SEE CIA

25X1C

(31)



DATE OF PHOTO

Nov 64

TYPE

6

QUALITY

2

CLASS

3

NO. OF CARDS

1

SOURCE

CAPTIONED BY

Conf

CLASSIFICATION

Approved For Release 2000/05/02 : CIA-RDP78-05867A000519110006-7

PHOTO ANALYSIS REPORT

Release 2000/05/02 : CIA-RDP78-05867A000519110006-7
 LONGITUDE 179° 9' E

140994

LOT NO. P3545-66

CIA REF ID: A66958

COUNTRY	AREA NO	SUBJECT	PROVINCE	SUBJECT	SUBJECT	SUBJECT	SUBJECT	SUBJECT	SUBJECT
FISI	15X	AKS	WAC 1213A (Viti Levu)						
									20
									40

FOR PLOT MAP SEE CIA

25X1C

DATE OF PHOTO	TYPE	QUALITY	CLASS	NO. OF CARDS	SOURCE
Nov 64	6	2	3	1	[REDACTED]

CLASSIFIED Approved For Release 2000/05/02 : CIA-RDP78-05867A000519110006-7

PHOTO ANALYSIS REPORT

Approved For Release 2000/05/02 : CIA-RDP78-05867A000519110006-7

PHOTO NO 1140995	APPROXIMATE 13545-66	LONGITUDE 17929E
COUNTRY FISI	PROVINCE WAC 1213A (Viti Levu)	
AREA NO 15X	SUBJECT AKS	
K	0	5
R	0	10
L	E	15
V	U	20
U		25
A	1	30
R	1	35
I	C	40
C	A	45
L	A	50
A	P	5
A	T	5

FOR NOT MAP SEE CIA

25X1C

(31)

DATE OF PHOTO	TYPE	QUALITY	CLASS	NO. OF CARDS	SOURCE
Nov 64	6	2	3	1	[REDACTED]

PHOTO NO. 1140996	LOT NO. 13545-66	LATITUDE 17° 29' N	LONGITUDE 179° 29' E
COUNTRY FISI	PROVINCE WAC 1213A (V. LEVU)	SUBJECT	
AREA NO. 15X	SUBJECT AKS	SUBJECT	SUBJECT
KOROLEVU	10	AIRSTRIP	20
PLOT	30	VERTI	40
CAL AERIAL	50	PANORAMA (CIA)	
SPT			
25X1C			

DATE OF PHOTO	TYPE	QUALITY	CLASS	NO. OF CARDS	SOUR
Nov 64	0	2	3	1	