

PHOTO NO. Approved For Release 2000/05/01 : CIA-RDP78-05867A000518850019-3		LOT NO.		MAP REFERENCE		LATITUDE		LONGITUDE	
COUNTRY		PROVINCE 814D							
AREA NO. CM	SUBJECT C3B	SUBJECT	SUBJECT	SUBJECT	SUBJECT	SUBJECT	SUBJECT	SUBJECT	SUBJECT
B A F I A	⁵	(NR)	¹⁰	T Y P I C A L	¹⁵	V I	²⁰		
L L A G E	²⁵	H O U S I N G	³⁰		³⁵		⁴⁰		
	⁴⁵		⁵⁰						
DATE OF PHOTO		TYPE	QUALITY	CLASS	NO. OF CARDS	SOURCE OF PHOTOGRAPH			
7 0		4	1	3	1	25X1A			
CLASSIFICATION				CAPTIONED BY					
				CM					

PHOTO NO. 112000 LOT NO. 720100 MAP REFERENCE E LATITUDE 78-05867A000518850019-3 LONGITUDE 18850019-3
 Approved For Release 2000/05/01 : CIA-RDP78-05867A000518850019-3

COUNTRY _____ PROVINCE _____

AREA NO	SUBJECT	SUBJECT	SUBJECT	SUBJECT	SUBJECT	SUBJECT	SUBJECT	SUBJECT
<u>CM</u>	<u>AHQ</u>							
	<u>5</u>		<u>10</u>		<u>15</u>		<u>20</u>	
<u>TYPICAL</u>	<u>CAL</u>	<u>GARDEN</u>	<u>RAISIN</u>					
	<u>25</u>		<u>30</u>		<u>35</u>		<u>40</u>	
<u>NG</u>	<u>VEGETABLES</u>	<u>FOR</u>	<u>HORN</u>					
	<u>45</u>		<u>50</u>					
<u>ME</u>	<u>CONSUMPTION</u>							

DATE OF PHOTO	TYPE	QUALITY	CLASS	NO. OF CARDS	SOURCE OF PHOTOGRAPH
<u>MAR 6 6</u>	<u>4</u>	<u>1</u>	<u>3</u>	<u>1</u>	<u>25X1A</u>
CLASSIFICATION				CAPTIONED BY	
				<u>CM</u>	

PHOTO NO. **Approved For Release 2000/05/01 : CIA-RDP78-05867A000518850019-3** LOT NO. MAP REFERENCE LATITUDE LONGITUDE

COUNTRY PROVINCE **905 B**

AREA NO	SUBJECT	SUBJECT	SUBJECT	SUBJECT	SUBJECT	SUBJECT	SUBJECT	SUBJECT
CM	AKU	C2G						
E B O L O W A	(NE)			R O A D			N E A	
R N J	J A Z E N J			L E P R O			S A R I	
U M.								

7-28

DATE OF PHOTO	TYPE	QUALITY	CLASS	NO. OF CARDS	SOURCE OF PHOTOGRAPH
000 6 6	4	1	3	2	25X1A

CLASSIFICATION CAPTIONED BY

PHOTO NO. **Approved For Release 2000/05/01 : CIA-RDP78-05867A000518850019-3** LOT NO. MAP REFERENCE LATITUDE LONGITUDE

COUNTRY PROVINCE **814D**

AREA NO	SUBJECT	SUBJECT	SUBJECT	SUBJECT	SUBJECT	SUBJECT	SUBJECT	SUBJECT
CM	AKK	848						
B A F I A	5	(NR)	10	R O A D	15			20
	25		30		35			40
	45		50					

17-28

DATE OF PHOTO	TYPE	QUALITY	CLASS	NO. OF CARDS	SOURCE OF PHOTOGRAPH
MAR 6 6	H	1	3		25X1A
CLASSIFICATION				CAPTIONED BY	


PHOTO NO. 1130551		APPROVED FOR RELEASE 2000/05/01		CIA-RDP78-05867A000518850019-3		LONGITUDE 103°E	
COUNTRY			PROVINCE 905B				
AREA NO	SUBJECT	SUBJECT	SUBJECT	SUBJECT	SUBJECT	SUBJECT	SUBJECT
CM	C3B	C68					
	5		10		15		20
M B A L M A Y O			(NR)		V I L L A G E		
	25		30		35		40
H O U S E I N G			O N		R O A D		T O
	45		50				
Y A O U N D E							
DATE OF PHOTO		TYPE	QUALITY	CLASS	NO. OF CARDS	SOURCE OF PHOTOGRAPH	
APR 6		4	1	3	2	25X1A	
CLASSIFICATION				CAPTIONED BY			
							

PHOTO NO. **1130992** **Approved For Release 2000/05/01 : CIA-RDP78-05867A000518850019-3** MAP REFERENCE **P-2851-66** LATITUDE **905B** LONGITUDE **130E**

COUNTRY **CM** PROVINCE **905B**

AREA NO	SUBJECT	SUBJECT	SUBJECT	SUBJECT	SUBJECT	SUBJECT	SUBJECT	SUBJECT	SUBJECT
CM	C68	R3B							
M B A L	M A Y O	(NR)							
V I L L A G E	A L O N G								
T O	Y A O U N D E								

DATE OF PHOTO	TYPE	QUALITY	CLASS	NO. OF CARDS	SOURCE OF PHOTOGRAPH
MAR 66	4	1	3	2	25X1A

CLASSIFICATION **CM** CAPTIONED BY **CM** **Approved For Release 2000/05/01 : CIA-RDP78-05867A000518850019-3**

PHOTO NO. **1130983** *f-2851-65* **Approved For Release 2000/05/01 : CIA-RDP78-05867A000518850019-3** MAP REFERENCE LATITUDE LONGITUDE

COUNTRY PROVINCE **905 B**

AREA NO **CM** SUBJECT **C3B** SUBJECT SUBJECT SUBJECT SUBJECT SUBJECT SUBJECT SUBJECT

5	M B A K	10	M A Y O	(NR)	15	H O U S E	20	1
25	N V I L L A G E	30	A L O N G	Y A O U	35		40	
45	N D E R O A D.	50	T A N	R o o f	15	S I G N		

of AFFLUENCE.

DATE OF PHOTO TYPE QUALITY CLASS NO. OF CARDS SOURCE OF PHOTOGRAPH

7-

MAP 6 6 H 1 3 1

CLASSIFICATION CAPTIONED BY

25X1A

PHOTO NO. **115089** LOT NO. **115089** MAP REFERENCE **905B** LATITUDE **12° 50' N** LONGITUDE **107° 30' E**
Approved For Release 2000/05/01 : CIA-RDP78-05867A000518850019-3

COUNTRY **LAOS** PROVINCE **905B**

AREA NO	SUBJECT	SUBJECT	SUBJECT	SUBJECT	SUBJECT	SUBJECT	SUBJECT	SUBJECT	SUBJECT
CM	AKV	D48							
Y	A	O	U	N	D	E	(N	R)	"R
E	O	N	R	O	A	D	T	O	M
O	U	S	E	D	T	O	C	L	O

Hwy. WHEN ROAD IS FLOODED.

1-28

DATE OF PHOTO	TYPE	QUALITY	CLASS	NO. OF CARDS	SOURCE OF PHOTOGRAPH
MAR 66	4	1	3	5	25X1A

CLASSIFICATION **TOP SECRET** CAPTIONED BY **CM**

25X1C

Approved For Release 2000/05/01 : CIA-RDP78-05867A000518850019-3

Next 3 Page(s) In Document Exempt

Approved For Release 2000/05/01 : CIA-RDP78-05867A000518850019-3

1130999

LOT NO. P-2358-122

MAP REFERENCE

LATITUDE

Approved For Release 2000/05/01 : CIA-RDP78-05867A000518850019-3

COUNTRY

AREA NO.

2H

1193 D

65 45W

SUBJECT	SUBJECT	SUBJECT	SUBJECT	SUBJECT	SUBJECT	SUBJECT	SUBJECT	SUBJECT
POT	5	AG	10	10				
TAT	25	(NR)			CORN	15		
T.	45	FARM	30		AT	35		
ELEV.			50			14	000	40

(1) (24)

(C)

DATE OF PHOTO

TYPE

QUALITY

CLASS

NO. OF CARDS

SOURCE

PROB APRIL 66

4

1

3

3

25X1A

CLASSIFICATION

CAPTIONED BY

(SAS)

FORM NO. 174 USE PREVIOUS EDITIONS 1 Jan 56

Approved For Release 2000/05/01 : CIA-RDP78-05867A000518850019-3

PHOTO ANALYSIS REPORT

PHOTO NO. 1131000 LOT NO. 1-2356.6 MAP REFERENCE LATITUDE
 Approved For Release 2000/05/01 : CIA-RDP78-05867A000518850019-3

AREA NO	SUBJECT	SUBJECT	SUBJECT	SUBJECT	SUBJECT	SUBJECT	SUBJECT	SUBJECT
2H	DOD	DOS	AKV					
POTO	5	(NR)	10					
5 KM	25	FR	30	TER	15	RA	20	
G	45	CH	50	CITY	35	SHOW	40	
HALAPATA - POTOBI HWY.								

(1) (25) (C)

DATE OF PHOTO	TYPE	QUALITY	CLASS	NO. OF CARDS	SO
PROB APRIL 66	4	1	3	3	25X1A
CLASSIFICATION					CAPTIONED BY
					(CAS)

FORM NO. 174 USE PREVIOUS EDITIONS
 Approved For Release 2000/05/01 : CIA-RDP78-05867A000518850019-3
 PHOTO ANALYSIS REPORT

PHOTO NO. 1131001 Approved For Release 2000/05/01 : CIA-RDP78-05867A000518850019-3

COUNTRY BL PROVINCE 1193 D

AREA NO. 2A SUBJECT DOD SUBJECT DOD

P O T O \$ I (NR) T E R R A I N
5 10 15 20
S K M F R O M C I T Y N O T E
25 30 35 40
G E O L O G I C A L F O R M A T I O N
45 50

(U) (C) 25X1A
DATE OF PHOTO TYPE QUALITY CLASS NO. OF CARDS SOURCE OF PHOTOGRAPH
PREP APRIL 6 6 4 1 3 2
CLASSIFICATION CAPTIONED BY CAS

Approved For Release 2000/05/01 : CIA-RDP78-05867A000518850019-3

COUNTRY	LOT NO	MAP REFERENCE	LONGITUDE
AREA NO	SUBJECT		LONGITUDE
24	1193 D		65 45 W
P O T O	SUBJECT	SUBJECT	SUBJECT
	3	6 B	10
	25	D D D	15
	45	STREET	20
	50	SCENE	40

(1) (6)

(c)

25X1A

DATE OF PHOTO	TYPE	QUALITY	CLASS	NO. OF CARDS	SOURCE OF PHOTOGRAPH
PRB APRIL 66	4	1	3	3	[REDACTED]
CLASSIFICATION	CAPTIONED BY				

FORM NO. 174 USE PREVIOUS EDITIONS

Approved For Release 2000/05/01 : CIA-RDP78-05867A000518850019-3

PHOTO ANALYSIS REPORT

Approved For Release 2000/05/01 : CIA-RDP78-0586

AREA NO	SUBJECT	PROVINCE	MAP REFERENCE	LONGITUDE
24	68	CB	NIS	19 24 S
E7	5	LA	1193 D	65 51 W
	25	LA	18	
	45		30	
			30	
			15	
			35	
				20
				40

(b)
DATE OF PHOTO

CLASSIFICATION	TYPE	QUALITY	CLASS	NO. OF CARDS	NO. OF CARDS
PR 88 APRIL	66	4	1	3	2

25X1A

FORM NO. 174 USE PREVIOUS EDITIONS

PHOTO ANALYSIS REPORT
2000/05/01 : CIA-RDP




PHOTO NO. 1131005 LOT NO. Y-123456789 MAP REFERENCE 1193 D LATITUDE 65 56 W

Approved For Release 2000/05/01 : CIA-RDP78-05867A000518850019-3

AREA NO	SUBJECT	SUBJECT	SUBJECT	SUBJECT	SUBJECT	SUBJECT	SUBJECT	SUBJECT
2A	C68	C6B						
	5			10				
	25			30		15		20
	45			50		35		40

Y O C A L L A L A L E T R E E T S C E N

(6)

(c)

DATE OF PHOTO	TYPE	QUALITY	CLASS	NO. OF CARDS	SOURCE OF PHOTOGRAPHY
PROB APRIL 66	4	10	3	2	25X1A [REDACTED]

FORM NO. 174 USE PREVIOUS EDITIONS CAPTIONED BY [Signature]

Approved For Release 2000/05/01 : CIA-RDP78-05867A000518850019-3

PHOTO ANALYSIS REPORT

PHOTO NO. **1151006** LOT NO. **1193 D** MAP REFERENCE **1193 D** LATITUDE **51 W** LONGITUDE **51 W**
Approved For Release 2000/05/01 : CIA-RDP78-05867A000518850019-3

COUNTRY **BL** PROVINCE **1193 D**

AREA NO	SUBJECT	SUBJECT	SUBJECT	SUBJECT	SUBJECT	SUBJECT	SUBJECT	SUBJECT
2A	D36	AKW	DOD					
Y	O	C	A	L	L	A	(W	R)
U	I	L	T	B	Y	S	P	A
R	O	S	S	P	I	L	C	O
								M
								A
								Y
								O
								R
								I
								V
								E
								R
								I
								D
								E
								(B
)
								A
								C
								R
								I
								V
								E
								R
								I
								V
								E
								R
								I
								V
								E
								R
								I
								V
								E
								R
								I
								V
								E
								R
								I
								V
								E
								R
								I
								V
								E
								R
								I
								V
								E
								R
								I
								V
								E
								R
								I
								V
								E
								R
								I
								V
								E
								R
								I
								V
								E
								R
								I
								V
								E
								R
								I
								V
								E
								R
								I
								V
								E
								R
								I
								V
								E
								R
								I
								V
								E
								R
								I
								V
								E
								R
								I
								V
								E
								R
								I
								V
								E
								R
								I
								V
								E
								R
								I
								V
								E
								R
								I
								V
								E
								R
								I
								V
								E
								R
								I
								V
								E
								R
								I
								V
								E
								R
								I
								V
								E
								R
								I
								V
								E
								R
								I
								V
								E
								R
								I
								V
								E
								R
								I
								V
								E
								R
								I
								V
								E
								R
								I
								V
								E
								R
								I
								V
								E
								R
								I
								V
								E
								R
								I
								V
								E
								R
								I
								V
								E
								R
								I
								V
								E
								R
								I
								V
								E
								R
								I
								V
								E
								R
								I
								V
								E
								R
								I
								V
								E
								R
								I
								V
								E
								R
								I
								V
								E
								R
								I
								V
								E
								R
								I
								V
								E
								R
								I
								V
								E
								R</

PHOTO NO. 1131007 Approved For Release 2000/05/01 : CIA-RDP78-05867A000518850019-3

COUNTRY	BL		PROVINCE	1193 D				LATITUDE	65 51 W				
AREA NO	2H	SUBJECT	DOD	SUBJECT	DOQ	SUBJECT	DOA	SUBJECT	AKU	SUBJECT		SUBJECT	
	Y	O	C	A	L	L	A	(V	R)			SW	I
	C	K	S	O	N	C	H	A	L	L	A	P	A
	T	O	S	I	R	O	R	D	(1	0	0	0
	PILCOMAYO RIVER)												

(A) (2F)	(C)	25X1A			
DATE OF PHOTO	TYPE	QUALITY	CLASS	NO. OF CARDS	SOURCE
FEB APRIL 66	4	1	3	4	[REDACTED]
CAPTIONED BY [REDACTED]					

PHOTO NO. 1131008 Approved For Release 2000/05/01 : CIA-RDP78-05867A000518850019-3

AREA NO	SUBJECT	SUBJECT	SUBJECT	SUBJECT	SUBJECT	SUBJECT	SUBJECT	SUBJECT
2A	D45	D46	DDO	DDA				
T I N G	U I	P A Y A	(A R O B	N R)				
G O R G E	O F	P I L	C O M A Y O					
I V E R	7 0	K M	N					

DATE OF PHOTO	TYPE	QUALITY	CLASS	NO. OF CARDS	SOURCE
PROB APRIL 66	4	1	3	4	[REDACTED]

PHOTO NO. **Approved For Release 2000/05/01 : CIA-RDP78-05867A000518850019-3** MAP REFERENCE LATITUDE LONGITUDE **16 11W**

COUNTRY **BL** PROVINCE **1193 D**

AREA NO	SUBJECT	SUBJECT	SUBJECT	SUBJECT	SUBJECT	SUBJECT	SUBJECT	SUBJECT
24	DDD	D45	D46					
P O C O	A T A	(P R O B	N R)			T Y P		
I C A L	T E R R A I N	L K E	S					

DATE OF PHOTO	TYPE	QUALITY	CLASS	NO. OF CARDS	SOURCE
PROB APRIL 6 6	4	1	3	3	25X1A

CLASSIFICATION **Approved For Release 2000/05/01 : CIA-RDP78-05867A000518850019-3** CAPTIONED BY **CAC**

PHOTO NO. **1131010** **Approved For Release 2000/05/01 : CIA-RDP78-05867A000518850019-3** MAP REFERENCE **1193 D** LATITUDE **14 47 W** LONGITUDE

COUNTRY **BL** PROVINCE **1193 D**

AREA NO	SUBJECT	SUBJECT	SUBJECT	SUBJECT	SUBJECT	SUBJECT	SUBJECT	SUBJECT
24	D00	D00	D39	D45	D46	RHL		
CHALLAPATA	(NR)	VALLLE	Y 20 KM	FROM	CHALLAPATA	TA 0 N	ROAD	TO POTOSI
(ELEV. APPROX. 14,000 FT.) LRG E								

(1) (24) (29) (C) 25X1A

DATE OF PHOTO	TYPE	QUALITY	CLASS	NO. OF CARDS	SOURCE
PROB APRIL 66	4	1	3	6	[REDACTED]

CLASSIFICATION **Approved For Release 2000/05/01 : CIA-RDP78-05867A000518850019-3** GPO 871-283

Approved For Release 2000/05/01 : CIA-RDP78-05867A000518850019-3

AREA NO	24	SUBJECT	1193 D	PROVINCE	NIS	LONGITUDE	18 54 S	66 47 W
C	H	A	L	L	A	P	A	T
Y	20	K	M	F	R	O	M	C
T	A	O	N	R	O	A	D	T
(ELEV. APPROX. 14,000 FT.) LKG SE								

(1) (29) (c) 25X1A

DATE OF PHOTO	TYPE	QUALITY	CLASS	NO. OF CARDS	SOURCE
PROB APRIL 66	4	1	3	5	[REDACTED]
CLASSIFICATION	CAPTIONED BY [REDACTED]				

Approved For Release 2000/05/01 : CIA-RDP78-05867A000518850019-3

PHOTO ANALYSIS REPORT

PHOTO NO. 1131013 LOT NO. 7-2357-11 MAP REFERENCE 1193 D LATITUDE 66 47 W

Approved For Release 2000/05/01 : CIA-RDP78-05867A000518850019-3

AREA NO	SUBJECT	SUBJECT	SUBJECT	SUBJECT	SUBJECT	SUBJECT	SUBJECT	SUBJECT
2H	C67	C6B	DOD					
CHALLAPATA								
CENE]								

(1) (6) (c) 25X1A

DATE OF PHOTO	TYPE	QUALITY	CLASS	NO. OF CARDS
PROB APRIL 66	4	1	3	3

CLASSIFICATION C CAPTIONED BY [Signature]

Approved For Release 2000/05/01 : CIA-RDP78-05867A000518850019-3

PHOTO ANALYSIS REPORT

PHOTO NO. **Approved For Release 2000/05/01 : CIA-RDP78-05867A000518850019-3** LOT NO. MAP REFERENCE LATITUDE LONGITUDE **55 W**

COUNTRY **BL** PROVINCE **1193 D**

AREA NO	SUBJECT	SUBJECT	SUBJECT	SUBJECT	SUBJECT	SUBJECT	SUBJECT	SUBJECT
2H	DOD	AKU	D45	D46				
P	A	Z	N	A	(N R)	L	K	G
G	O	R	U	R	O	-	C	H
J	Y							

DATE OF PHOTO	TYPE	QUALITY	CLASS	NO. OF CARDS	EX
PROB APRIL 6 6	4	1	3	4	25X1A

CLASSIFICATION **Approved For Release 2000/05/01 : CIA-RDP78-05867A000518850019-3** CAPTIONED BY **(S)**

COUNTRY: BL 1193 D

AREA NO: 3 Approved For Release 2000/05/01 : CIA-RDP78-05867A000518850019-3

SUBJECT	SUBJECT	SUBJECT	SUBJECT	SUBJECT	SUBJECT
P	A	Z	N	A	(N R)
G	O	R	U	R	O
W	Y				

(1) DATE OF PHOTO: (28) (c) 25X1A

Approved For Release 2000/05/01 : CIA-RDP78-05867A000518850019-3
 FROM APRIL 6 6
 CAPTIONED BY: (C) 5

PHOTO NO. 1131010	LOT NO. 5251151	MAP REFERENCE	LATITUDE	LONGITUDE
PHOTO NO. 1131015	LOT NO. 5251166	MAP REFERENCE	LATITUDE 18 36 S	LONGITUDE 66 55 W
COUNTRY RI	PROVINCE	N15		
	1193 D	SUBJECT	SUBJECT	SUBJECT
		SUBJECT	SUBJECT	SUBJECT
				20

Approved For Release 2000/05/01 : CIA-RDP78-05867A000518850019-3

N O I R | 10 | O F | 15 | P R E S | 30 | E N | 35 | D I E | 40 | I N | 45 | H O

Approved For Release 2000/05/01 : CIA-RDP78-05867A000518850019-3

SHOWS MAIN STREET OF TOWN. SITTING OFFICIALS

(b) (8) (10)

(c)

DATE OF PHOTO	TYPE	QUALITY	CLASS	NO. OF CARDS	SOURCE
PROB MAR. 66	4	1	3	3	25X1A

Approved For Release 2000/05/01 : CIA-RDP78-05867A000518850019-3

FORM NO. 174 USE PREVIOUS EDITIONS

PHOTO ANALYSIS REPORT

00518850019

PHOTO NO.	1131007	LOT NO.	P-1742-66	MAP REFERENCE	C	LATITUDE	4 00 54	LONGITUDE	88 50 19
COUNTRY	B1 F			PROVINCE	1071	D			
AREA	Approved For Release 2000/05/01 : CIA-RDP78-05867A0006018850019-88 44W								
SUBJECT	2H	SUBJECT	C67	SUBJECT	C63	SUBJECT	C5H	SUBJECT	
SUBJECT		SUBJECT		SUBJECT		SUBJECT		SUBJECT	

Approved For Release 2009/05/01 : CIA-RDP78-05867A000

1-1742-1,6

24	SUBJECT	PROVINCE	MAP REFERENCE	LONGITUDE
1	N O R	C 6 B		68 44 W
5	B I J A	C 5 H	11 02 S	
25	O T H E R	P A R A D I E		
25	H O W S	V I S I T I N G		
	MAIN STREET OF TOWN.			

(3) (6) (8) (10)

DATE OF PHOTO
PR 5 B MAR. 6 6

CLASSIFICATION	TYPE	QUALITY	CLASS	NO. OF CARDS	SOURCE OF INFO.
	4	1	3	5	

25X1A

PHOTO ANALYSIS REPORT

FORM NO. 174 1 Jan 56 USE PREVIOUS EDITIONS

AREA NO

P-170-11

MAP REFERENCE

Approved For Release 2000/05/01 : CIA-RDP78-05807A0000

13	15	25	35	45	55	65	75	85	95	105	115	125	135	145	155	165	175	185	195	205				
W	A	L	O	K	U	A	K	L	S	E	T	T	L	E	M	E	N	T	S	H	O			
D 42					AKL					893 C					146 N					54 28 W				
SUBJECT					SUBJECT					SUBJECT					SUBJECT					SUBJECT				
N A S H E N					S H O W I N G					A T T I K A					A I R S T R I P									

DATE OF PHOTO

APRIL 7-11

(15) (31)

TYPE

(C)

QUALITY

CLASS

3

NO. OF CARDS

2

95X1A

CAPTIONED BY

SECRET

FORM NO. 1 Jun 56

174

USE PREVIOUS EDITIONS

Approved For Release 2000/05/01 : CIA-RDP78-05807A0000

PHOTO ANALYSIS REPORT

19-3

APPROVED FOR RELEASE 2000/05/04 : CIA-RDP78-05867A00051000

COUNTRY	AREA NO	MAP REFERENCE	LONGITUDE
	1970-66	893 C	146 N 58 28 W
SUBJECT	SUBJECT	SUBJECT	SUBJECT
D42	CG4	CG8	C3B
B I L O K U	(P R O B		
W A I L	S E T T L E M E N T		
N A S H E N			
			W A I
			A T
			K A

(U)(6)(7) (18)

DATE OF PHOTO

APRIL 7-11	6	6	8	1	3	4	25X1A
CLASSIFICATION							

FORM NO. 174 USE PREVIOUS EDITIONS

CAPTIONED BY

APPROVED FOR RELEASE 2000/05/04 : CIA-RDP

PHOTO ANALYSIS REPORT

Approved For Release 2000/05/01 : CIA-RDP78-05867A000518850019-3

COUNTRY	AREA NO	SUBJECT	SUBJECT	SUBJECT	SUBJECT	SUBJECT	SUBJECT	SUBJECT	SUBJECT
	BG	D43	D48	D42	D49				
		5	10	15	20				
		25	30	35	40				
		45	50						
D A D A N A W A (P R O B I N R) S O U T H S A V A U N A H W H E R E I T I B L E N D S I N T O J U N G L E O N S E D G E .									

(1) (18)

(C)

DATE OF PHOTO	TYPE	QUALITY	CLASS	NO. OF CARDS
APRIL 7-11	6 6	7 1	3	4
CLASSIFICATION	C			

25X1A



CAPTIONED BY SAG

Approved For Release 2000/05/01 : CIA-RDP78-05867A000518850019-3

PHOTO ANALYSIS REPORT

Approved For Release 2000/05/01 : CIA-RDP78-05867A000518850019-3


AREA NO	SUBJECT		SUBJECT		SUBJECT		SUBJECT		SUBJECT		SUBJECT	
BG-	D43		A#3		C78							
L	E	T	H	E	M	(P	R	O	B	N	R)	
A	I	N				C	O	W	B	O	Y	
												T
												E
												R
												R

(1) (8) (10)

(C)

25X1A

DATE OF PHOTO	TYPE	QUALITY	CLASS	NO. OF CARDS
APRIL 7-11	6	6	4	1
				3
				3



CLASSIFICATION: C
CAPTIONED BY: SAS

Approved For Release 2000/05/01 : CIA-RDP78-05867A000518850019-3

PHOTO NO. 6100 LOT NO. MAP REFERENCE LATITUDE 22 34 N LONGITUDE 77 48 W

COUNTRY PROVINCE 893 B

AREA NO	SUBJECT	SUBJECT	SUBJECT	SUBJECT	SUBJECT	SUBJECT	SUBJECT	SUBJECT
BG	D43	A43	C78					
L	E	T	M	(P	R	O	B
A	I	N		C	O	W	B	O
								Y
								\$

DATE OF PHOTO	TYPE	QUALITY	CLASS	NO. OF CARDS
APRIL 7-11	6	6	4	1
				3
				3

CLASSIFICATION CAPTIONED BY [Signature]

Approved For Release 2000/05/01 : CIA-RDP78-05867A000518850019-3


PHOTO NO. 1131032 LOT NO. P-107010 MAP REFERENCE LATITUDE LONGITUDE
 COUNTRY Approved For Release 2000/05/01 : CIA-RDP78-05867A000518850019-3 PROVINCE 893 B

AREA NO	SUBJECT	SUBJECT	SUBJECT	SUBJECT	SUBJECT	SUBJECT	SUBJECT	SUBJECT
DG	DOD	D47	CLK	CLY	AHL			
L	E	T	H	E	M	V	I	E
N								

(1) (6) (24) (C)

DATE OF PHOTO	TYPE	QUALITY	CLASS	NO. OF C
APRIL 7-11	6	4	1	3

CLASSIFICATION C CAPTIONED BY SPS



Approved For Release 2000/05/01 : CIA-RDP78-05867A000518850019-3

PHOTO NO. 18108 LOT NO. 43 MAP REFERENCE 43 B LATITUDE 15 LONGITUDE 100

COUNTRY INDONESIA PROVINCE 43 B

AREA NO	SUBJECT	SUBJECT	SUBJECT	SUBJECT	SUBJECT	SUBJECT	SUBJECT	SUBJECT
<u>05</u>	<u>D43</u>							
<u>L</u>	<u>E</u>	<u>T</u>	<u>H</u>	<u>E</u>	<u>M</u>	<u>(</u>	<u>P</u>	<u>R</u>
<u>T</u>	<u>A</u>	<u>N</u>	<u>T</u>	<u>H</u>	<u>I</u>	<u>L</u>	<u>L</u>	<u>O</u>
<u>N</u>	<u>I</u>	<u>R</u>	<u>I</u>	<u>V</u>	<u>E</u>	<u>R</u>	<u>N</u>	<u>S</u>
								<u>A</u>
								<u>V</u>
								<u>A</u>
								<u>N</u>
								<u>N</u>
								<u>A</u>
								<u>N</u>
								<u>N</u>

DATE OF PHOTO	TYPE	QUALITY	CLASS	NO. OF CARDS	NO. OF PHOTOGRAPHS
<u>APRIL 7-11</u>	<u>6</u>	<u>6</u>	<u>4</u>	<u>1</u>	<u>3</u>

CLASSIFICATION C CAPTIONED BY SJS

Approved For Release 2000/05/01 : CIA-RDP78-05867A000518850019-3

APPROVED FOR RELEASE 2000/05/01 : CIA-RDP78-03867A00051000

COUNTRY: [] AREA NO: [] MAP REFERENCE: [] SUBJECT: [] LONGITUDE: []

1	2	3	4	5	6	7	8	9	10	11	12	13	14	15	16	17	18	19	20
				AKV		AH4	893 B												
L	E	T	H	E	M		C38	D43		D48									
R	A	R	A	N	C	H	R	O	B										
N	S	A	V	A	N	N	A	H											

DATE OF PHOTO: (1) (7) (15) (24) (28) (C)

APRIL 7-11	6	6	4	1	3	5	25X1A
CLASSIFICATION: C							
FORM NO. 174							
CAPTIONED BY: [Signature]							

PHOTO ANALYSIS REPORT 0019-3

PHOTO NO. 1131035 LOT NO. P-1870-111 MAP REFERENCE 826/B LATITUDE 58 15W

Approved For Release 2000/05/01 : CIA-RDP78-05867A000518850049-3

AREA NO	SUBJECT	SUBJECT	SUBJECT	SUBJECT	SUBJECT	SUBJECT	SUBJECT	SUBJECT
DG	D36	D42	D49	C3B	C38			
ATKINSON	5	10	15	20				
NR)	25	30	35	40				
LONG	45	50						

FIELD (P R O B A) RIVER A
 SHOWING PEASANT HOUSES ALONG BANK AND
 HEAVY JUNGLE.

(1)(7) (29) (C) 25X1A

DATE OF PHOTO	TYPE	QUALITY	CLASS	NO. OF CARDS
APRIL 7-11	6 6	7 1	3	5

CLASSIFICATION C CAPTIONED BY [Signature]

PHOTO NO. **Approved For Release 2000/05/01 : CIA-RDP78-05867A000518850019-3** LONGITUDE **15W**

COUNTRY _____ PROVINCE **826/B**

AREA NO	SUBJECT	SUBJECT	SUBJECT	SUBJECT	SUBJECT	SUBJECT	SUBJECT	SUBJECT
B6	D36	D42	D49	C3B	C38			

5	A T K I N S O N	10	F I E L D	15	(P R O B	20
----------	------------------------	-----------	------------------	-----------	------------------	-----------

25	N R)	30	D E M E R A R A	35	R I V E R	40
-----------	--------------	-----------	------------------------	-----------	------------------	-----------

45	L O N G	50	R O U T E	55	I T O	M C R E N Z I E
-----------	----------------	-----------	------------------	-----------	--------------	------------------------

SHOWING PEASANT HOUSES ALONG BANK AND HEAVY JUNGLE.

(1)(7) (29) (c) 25X1A

DATE OF PHOTO	TYPE	QUALITY	CLASS	NO. OF CARDS
APRIL 7-11	66	71	3	5

CLASSIFICATION _____ CAPTIONED BY **SAS**

Approved For Release 2000/05/01 : CIA-RDP78-05867A000518850019-3