

PHOTO NO. 1130887  
 LOT NO. [blank]  
 MAP REFERENCE [blank]  
 LATITUDE 17 34 N  
 LONGITUDE 106 53 E  
 COUNTRY Approved For Release 2000/05/01 : CIA-RDP78-05867A0005188500175  
 PROVINCE [blank]  
 AREA NO. LA  
 SUBJECT C79 C7C  
 WAC 738 B  
 5 AT TOP  
 10 WOMAN  
 15 AVE  
 20 TRIBE  
 25  
 30  
 35  
 40  
 45  
 50

DATE OF PHOTO AUG 65  
 TYPE 4  
 QUALITY 1  
 CLASS 3  
 NO. OF CARDS 2  
 CLASSIFICATION [redacted]  
 CAPTIONED BY [redacted]  
 25X1A  
 FORM NO. 174 USE PREVIOUS EDITIONS  
 1 Aug 56  
 Approved For Release 2000/05/01 : CIA-RDP78-05867A  
 PHOTO ANALYSIS REPORT

Approved For Release 2000/05/01 : CIA-RDP78-05867A000518850017-5

PHOTO NO. 1130888

COUNTRY *Laos* PROVINCE *WAC 677 B*

AREA NO	SUBJECT	SUBJECT	SUBJECT	SUBJECT	SUBJECT	SUBJECT	SUBJECT	SUBJECT
<i>LA</i>	<i>C3B</i>	<i>C6B</i>	<i>ARK</i>					
<i>MHONG</i>	<i>5</i>	<i>P</i>	<i>H</i>	<i>10</i>	<i>E</i>	<i>N</i>	<i>E</i>	<i>20</i>
<i>S</i>	<i>C</i>	<i>E</i>	<i>N</i>	<i>30</i>	<i>E</i>	<i>R</i>	<i>E</i>	<i>40</i>
<i>E</i>	<i>25</i>	<i>N</i>	<i>E</i>	<i>50</i>	<i>E</i>	<i>R</i>	<i>E</i>	<i>40</i>
<i>E</i>	<i>45</i>	<i>N</i>	<i>E</i>	<i>50</i>	<i>E</i>	<i>R</i>	<i>E</i>	<i>40</i>

DATE OF PHOTO *Jan 66* TYPE *4* QUALITY *1* CLASS *3* NO. OF CARDS *3*

718.28 25X1A

CAPTIONED BY *[Redacted]*

PHOTO NO. 1130889 REFERENCE: P2921-66 TITLE: N13 1928 N 101 200  
 Approved For Release 2000/05/01 : CIA-RDP78-05867A000518850017-5

COUNTRY	<del>LAOS</del>							
PROVINCE	WAC 677B							
AREA NO	SUBJECT	SUBJECT	SUBJECT	SUBJECT	SUBJECT	SUBJECT	SUBJECT	SUBJECT
LA	969	D48	C26					
M K O N G	5	P H I E N G	10			15	M I L I T A	20
R Y	25	T R A I N I N G	30			35	C E N T E R	40
O & S.)	45		50					45

DATE OF PHOTO	TYPE	QUALITY	CLASS	NO. OF CARDS
Jan 66	3	1	3	3
CAPTIONED BY				

PHOTO NO. 1130890

LOT NO.

MAP REFERENCE

Approved For Release 2000/05/01 : CIA-RDP78-05867A000518850017-5

LONGITUDE

AREA NO

N

SUBJECT

BNS

SUBJECT

389

SUBJECT

SUBJECT

SUBJECT

SUBJECT

SUBJECT

SUBJECT

T	W	I	N	-	C	Y	L	I	N	D	E	R	S	O	N	O	B	U

DATE OF PHOTO

6 Jan 1966

TYPE

1

QUALITY

2

CLASS


B

NO. OF CARDS

2

30

(3.4) 25X1A



CLASSIFICATION

Secret/No Foreign Dissem

CAPTIONED BY

RB

FORM NO. 174

USE PREVIOUS EDITIONS

Approved For Release 2000/05/01 : PHOTO ANALYSIS REPORT A000518850017-5

Approved For Release 2000/05/01 : CIA-RDP78-05867A000518850017-5

AREA NO			SUBJECT						PROVINCE	LONGITUDE				
1N			WAC 440C							28 40 N 77 13 E				
D	E	L	5	76	ARV	SUBJECT	279	ASC	SUBJECT		SUBJECT		SUBJECT	
E	L	L	25				10							
			45				30							
							50							

DATE OF PHOTO 1.8.24.28 25X1A

CLASSIFICATION	TYPE	QUALITY	CLASS	NO. OF CARDS
LATE	63	4	3	4

FORM NO. 174 USE PREVIOUS EDITIONS

CAPTIONED BY [Signature]

Approved For Release 2000/05/01 : CIA-RDP78-05867A000518850017-5

PHOTO ANALYSIS REPORT

1130892

LOT NO.

REFERENCE

LATITUDE

LONGITUDE

Approved For Release 2000/05/01 : CIA-RDP78-05867A000518850017-5

AREA NO

SUBJECT

SUBJECT

SUBJECT

SUBJECT

SUBJECT

SUBJECT

SUBJECT

SUBJECT

JAN PAR

C79

C7G

AKU

10

MAN

25

(N.C.)

30

MOB CEM

15

W/O

20

45

50

35

40

DATE OF PHOTO

8.28

25X1A

TYPE

QUALITY

CLASS


NO. OF CARDS

UITE 03 4

1

3

3



CLASSIFICATION

CONF

CAPTIONED BY

CK

FORM NO. 174

Approved For Release 2000/05/01 : CIA-RDP78-05867A000518850017-5

PHOTO ANALYSIS REPORT

1130893

LOT NO.

P3019-66

MAP REFERENCE

LATITUDE

26 53 N

LONGITUDE

75 49 E

Approved For Release 2000/05/01 : CIA-RDP78-05867A000518850017-5

AREA NO

IN

SUBJECT  
CLB

SUBJECT  
AH2

SUBJECT  
CTG

WAC 551 B

JAI

5  
PUR

10

WOMEN

SUBJECT

SUBJECT

SUBJECT

NG

25  
PAMPA

30

GRAS

15

CARRY

20

45

50

35

40

DATE OF PHOTO

17824

25X1A

TYPE

QUALITY

CLASS

NO. OF CARDS

LATE 63

4

1

3

3



CLASSIFICATION

Conf

CAPTIONED BY

ck

FORM NO. 174  
1 Jun 56

Approved For Release 2000/05/01 : CIA-RDP78-05867A000518850017-5

PHOTO ANALYSIS REPORT

PHOTO NO. 1130894 LOT NO. P3019-66 MAP REFERENCE APPROVED FOR RELEASE 2000/05/01 CIA-RDP78-05867A000518850017-5 LATITUDE 18 50 N LONGITUDE 75 49 E

AREA NO.	SUBJECT	SUBJECT	SUBJECT	SUBJECT	SUBJECT	SUBJECT	SUBJECT	SUBJECT	SUBJECT
IN	DDF	DDD	(P3)						
JAI	PUR		MAHARAJA						
NTING		HODGE							

(NR)

DATE OF PHOTO	TYPE	QUALITY	CLASS	NO. OF CARDS	SOURCE
LATE 63	3	1	3	3	25X1A

CLASSIFICATION CONF CAPTIONED BY [Signature]

FORM NO. 1 Approved For Release 2000/05/01 : CIA-RDP78-05867A000518850017-5

PHOTO ANALYSIS REPORT



PHOTO NO.

1130895

LOT NO.

13019-66

MAP REFERENCE

LATITUDE

LONGITUDE

COUNTRY

Approved For Release 2000/05/01 : CIA-RDP78-05867A000518850017-5

AREA NO.

IN		SUBJECT	SUBJECT	SUBJECT	SUBJECT	SUBJECT	SUBJECT	SUBJECT	SUBJECT
ALE		AH3	DD	DD	AKIL				
SAPUR			CAMEL					CARIT	
		25							20
		45							40

DATE OF PHOTO

TYPE

QUALITY

CLASS

NO. OF CARDS

25X1A

117E 63 4 1 3 5



CLASSIFICATION

CAPTIONED BY

FORM NO.

Approved For Release 2000/05/01 : CIA-RDP78-05867A000518850017-5

174

USE PREVIOUS EDITIONS

PHOTO ANALYSIS REPORT

Approved For Release 2000/05/01 : CIA-RDP78-05867A000518850017-5

1130836

LONGITUDE

PROVINCE

WAC 551 B

AREA NO	SUBJECT	SUBJECT	SUBJECT	SUBJECT	SUBJECT	SUBJECT	SUBJECT	SUBJECT
1N	69							
LAIPUR	5		10	WN	15		HI	20
	25		30		35			40
	45		50					

DATE OF PHOTO	TYPE	QUALITY	CLASS	NO. OF CARDS	SA
LATE 63	3	1	3	1	[REDACTED]

CLASSIFICATION: *CONF* CAPTIONED BY: *JK*

25X1A

Approved For Release 2000/05/01 : CIA-RDP78-05867A000518850017-5

PHOTO ANALYSIS REPORT

PHOTO NO. 1130597  
 LOT NO. 2000/05/016  
 MAP REFERENCE  
 COUNTRY Approved For Release 2000/05/01 : CIA-RDP78-05867A000518850017-5  
 PROVINCE WAC 551 B  
 LATITUDE 22 39 N  
 LONGITUDE 75 49 E

AREA NO	SUBJECT	SUBJECT	SUBJECT	SUBJECT	SUBJECT	SUBJECT	SUBJECT	SUBJECT
IN	079	076	ALE					
IA	1 PNR	(NR)	10		GYP	15	SY	20
AN			25			30		35
			45			50		60

DATE OF PHOTO	TYPE	QUALITY	CLASS	NO. OF CARDS	
LATE 63	4	1	3	3	25X1A

CLASSIFICATION *Conf* CAPTIONED BY *JK*

Approved For Release 2000/05/01 : CIA-RDP78-05867A000518850017-5

AREA NO		SUBJECT		SUBJECT		SUBJECT		SUBJECT		SUBJECT		SUBJECT		SUBJECT	
14		C66		CRG											
JAIPUR		5		[		10		TREE		15		] CENE		20	
		25				30				35				40	
		45				50									

DATE OF PHOTO	TYPE	QUALITY	CLASS	NO. OF CARDS	SC
17663	4	1	3	2	25X1A
CLASSIFICATION			CAPTIONED BY		
Cook			ll		

PHOTO NO. *Approved For Release* 2000/05/01 : CIA-RDP78-05867A000518850017-5  
 MAP REFERENCE *BRN* LATITUDE *7801E*

COUNTRY *WAC* PROVINCE *552 A*

AREA NO	SUBJECT	SUBJECT	SUBJECT	SUBJECT	SUBJECT	SUBJECT	SUBJECT	SUBJECT	SUBJECT
<i>IN</i>	<i>CD4</i>	<i>COL</i>							
<i>AGRA</i>	<i>A</i>	<i>CATH</i>	<i>OLIC</i>					<i>MIS</i>	<i>SI</i>
<i>DN</i>	<i>COLLEGE</i>								

*01*

DATE OF PHOTO	TYPE	QUALITY	CLASS	NO. OF CARDS	SC
<i>LATE 63</i>	<i>4</i>	<i>1</i>	<i>3</i>	<i>2</i>	<i>25X1A</i>

CLASSIFICATION *ll*  
 Approved For Release 2000/05/01 : CIA-RDP78-05867A000518850017-5  
 PHOTO ANALYSIS REPORT

PHOTO NO. 1130900 LOT NO. 2000/05/01 MAP REFERENCE CIA-RDP78-05867A000518850017-5 LATITUDE 77 13E

COUNTRY PROVINCE WAC 440C

AREA NO	SUBJECT	SUBJECT	SUBJECT	SUBJECT	SUBJECT	SUBJECT	SUBJECT	SUBJECT
IN	AKV	C3A	C3B					
DEL HI	5	(N R)	10	E Y P S	15	4	C A M P	20
BT WN	25	TOWN	30	AND	35	A C R I A		40
	45		10					

7, 10, 28 25X1A

DATE OF PHOTO	TYPE	QUALITY	CLASS	NO. OF CARDS	SO
LATE 63	3	1	3	3	

CLASSIFICATION Conf CAPTIONED BY [Signature]

PHOTO NO. 1130901

LOT NO.

MAP REFERENCE

LATITUDE

LONGITUDE

Approved For Release 2000/05/01 : CIA-RDP78-05867A000518850017-5

PROVINCE

0352N

1131E

AREA NO

CM

SUBJECT

AK6

SUBJECT

AK8

SUBJECT

SUBJECT

SUBJECT

SUBJECT

SUBJECT

SUBJECT

905B

5	10	15	20
25	30	35	40
45	50		

VACUUM D E AIRPORT TER

M I N A L.

DATE OF PHOTO

TYPE

QUALITY

CLASS

NO. OF CARDS

SOURCE OF PHOTOGRAPH

CLASSIFICATION

CAPTIONED BY

MAR 6 6 4 1 3 2

25X1A

CONF

CM

FORM NO. 174

USE PREVIOUS EDITIONS

Approved For Release 2000/05/01 : CIA-RDP78-05867A000518850017-5

PHOTO ANALYSIS REPORT

PHOTO NO.

LOT NO.

MAP REFERENCE

LATITUDE

LONGITUDE

COORDINATE

Approved For Release 2000/05/01 : CIA-RDP78-05867A000518850017-5

0254N

1109E

PROVINCE

AREA NO

CM

SUBJECT

C18

SUBJECT

SUBJECT

SUBJECT

SUBJECT

SUBJECT

SUBJECT

SUBJECT

905B

E B O L O W A

10

30

50

15

35

20

40

H O S P I T A L

7-10

DATE OF PHOTO

TYPE

QUALITY

CLASS

NO. OF CARDS

SOURCE OF PHOTOGRAPH

MAR 6 6 4 1 3 1

25X1A

CLASSIFICATION

CAPTIONED BY

CONF

CM

FORM NO. 174

USE PREVIOUS EDITIONS

Approved For Release 2000/05/01 : CIA-RDP78-05867A000518850017-5

PHOTO ANALYSIS REPORT



PHOTO NO.

LOT NO.

MAP REFERENCE

ATTACH

Approved For Release 2000/05/01 : CIA-RDP78-05867A000518850017-5

LONGITUDE

PROVINCE

AREA NO

CM

SUBJECT

C67

SUBJECT

C6B

SUBJECT

C2G

SUBJECT

SUBJECT

SUBJECT

SUBJECT

SUBJECT

E B O L

5

O W A

10

B T R C E T

15

B C E N

20

E

25

30

35

40

45

50

DATE OF PHOTO

MAR 6 6

TYPE

4

QUALITY

1

CLASS

3

NO. OF CARDS

3

SOURCE OF PHOTOGRAPH

25X1A

CLASSIFICATION

CONF

CAPTIONED BY

LM



FORM NO. 174 USE PREVIOUS EDITIONS 1 Jun 56

Approved For Release 2000/05/01 : CIA-RDP78-05867A000518850017-5

PHOTO ANALYSIS REPORT

PHOTO NO. 1130004 LOT NO. 1130004 MAP REFERENCE RDP78-05867A000518850017-5 COORDINATES 0358N 1131E

AREA NO	SUBJECT	SUBJECT	SUBJECT	SUBJECT	SUBJECT	SUBJECT	SUBJECT	SUBJECT	SUBJECT
CM	C16	C18							
	5			10			15		20
	25			30			35		40
	45			50					

7-8-10

DATE OF PHOTO	TYPE	QUALITY	CLASS	NO. OF CARDS	SOURCE OF PHOTOGRAPH
MAR 6 6 4	4	1	3	2	25X4A

CLASSIFICATION CONF CAPTIONED BY CM

PHOTO NO. 1130905 LOT NO. APPROVED FOR RELEASE 2000/05/01 CIA-RDP78-05867A000518850017-5 MAP REFERENCE LONGITUDE  
 COORDINATES 0352N 1131E  
 PROVINCE 9056

AREA NO	SUBJECT	SUBJECT	SUBJECT	SUBJECT	SUBJECT	SUBJECT	SUBJECT	SUBJECT
CM	C18	C16						
	5		10		15		20	
	25		30		35		40	
	45		50					
A O U N D E H O S P I T A L R G O V T. E M P L O Y E E S. G O V E R N M E N T S E C T I O N f o								

DATE OF PHOTO 7-8-10  
 TYPE 4 QUALITY 1 CLASS 3 NO. OF CARDS 2 SOURCE OF PHOTOGRAPH 25X1A

CLASSIFICATION CAPTIONED BY [Redacted] CM

PHOTO NO. 1130000 LOT NO. 28 MAP REFERENCE 905 B COORDINATES 0.352N 1131E  
 Approved For Release 2000/05/01 : CIA-RDP78-05867A000518850017-5

AREA NO	SUBJECT	SUBJECT	SUBJECT	SUBJECT	SUBJECT	SUBJECT	SUBJECT	SUBJECT	SUBJECT
<u>CM</u>	<u>C18</u>	<u>C16</u>							
	<u>5</u>			<u>10</u>			<u>15</u>		<u>20</u>
	<u>25</u>		<u>30</u>				<u>35</u>		<u>40</u>
	<u>45</u>		<u>50</u>						

Y A O U N D E  
H O S P I T A L  
G O V E R N M E N T

DATE OF PHOTO	TYPE	QUALITY	CLASS	NO. OF CARDS	SOURCE OF PHOTOGRAPH
<u>7-8-10</u>	<u>4</u>	<u>1</u>	<u>3</u>	<u>2</u>	<u>25X1A</u>

CLASSIFICATION CONF CAPTIONED BY CM

PHOTO NO. 138667 LOT NO. 600518850017-5 MAP REFERENCE C LATITUDE 0254N LONGITUDE 1112E  
 Approved For Release 2000/05/01 : CIA-RDP78-05867A000518850017-5

AREA NO	SUBJECT	SUBJECT	SUBJECT	SUBJECT	SUBJECT	SUBJECT	SUBJECT	SUBJECT
<u>CM</u>	<u>C18</u>	<u>B64</u>	<u>B6Y</u>					
<u>ELAT</u>	<u>5</u>	<u>HO</u>	<u>10</u>	<u>S</u>	<u>P</u>	<u>I</u>	<u>T</u>	<u>15</u>
<u>TING</u>	<u>25</u>	<u>R</u>	<u>30</u>	<u>O</u>	<u>O</u>	<u>P</u>	<u>E</u>	<u>20</u>
	<u>45</u>	<u>M</u>	<u>50</u>					<u>40</u>

4-8-10

DATE OF PHOTO	TYPE	QUALITY	CLASS	NO. OF CARDS	SOURCE OF PHOTOGRAPH
<u>MAR 6 6</u>	<u>A1</u>	<u>1</u>	<u>3</u>	<u>3</u>	<u>25X1A</u>

CLASSIFICATION CONF CAPTIONED BY CM

Approved For Release 2000/05/01 : CIA-RDP78-05867A000518850017-5

PHOTO NO. \_\_\_\_\_ LOT NO. \_\_\_\_\_ MAP REFERENCE \_\_\_\_\_ LATITUDE *0254N* LONGITUDE *112E*  
 COUNTRY *VIETNAM* PROVINCE *905B*

AREA NO	SUBJECT	SUBJECT	SUBJECT	SUBJECT	SUBJECT	SUBJECT	SUBJECT	SUBJECT
<i>CM</i>	<i>C18</i>	<i>B64</i>	<i>B64</i>					
<i>E L A T</i>	<i>5</i>	<i>H O S</i>	<i>10</i>	<i>P I T A L</i>	<i>15</i>	<i>O P E R A</i>	<i>20</i>	
<i>T I N G</i>	<i>25</i>	<i>R O O M</i>	<i>30</i>		<i>35</i>		<i>40</i>	
	<i>45</i>		<i>50</i>					

*H-8e/cp*

DATE OF PHOTO	TYPE	QUALITY	CLASS	NO. OF CARDS	SOURCE OF PHOTOGRAPH
<i>MAR 6 6</i>	<i>#1</i>	<i>1</i>	<i>3</i>	<i>3</i>	<i>25X1A</i>

CLASSIFICATION *CONF* CAPTIONED BY *CM*

FORM NO. 174 1 Jan 56 USA PREVIOUS EDITIONS  
 Approved For Release 2000/05/01 : CIA-RDP78-05867A000518850017-5  
 PHOTO ANALYSIS REPORT

Approved For Release 2000/05/01 : CIA-RDP78-05867A000518850017-5

PHOTO NO. LOT NO. MAP REFERENCE GRID COORDINATES

COUNTRY PROVINCE

AREA NO. SUBJECT SUBJECT SUBJECT SUBJECT SUBJECT SUBJECT SUBJECT SUBJECT SUBJECT

E H A T 5 M E D I C A L 10 L A B O R A 20  
T O R Y 25 30 35 40  
45 50

4-10

DATE OF PHOTO TYPE QUALITY CLASS NO. OF CARDS SOURCE OF PHOTOGRAPH  
MAR 6 6 #1 1 3 1 25X4A

CLASSIFICATION CAPTIONED BY

PHOTO NO. *1120510* LOT NO. *7-10-66* MAP REFERENCE *C* LATITUDE *0254N* LONGITUDE *1112E*  
 Approved For Release 2009/05/01 : CIA-RDP78-05867A000518850017-5

COUNTRY \_\_\_\_\_ PROVINCE *905 B*

AREA NO	SUBJECT	SUBJECT	SUBJECT	SUBJECT	SUBJECT	SUBJECT	SUBJECT	SUBJECT
<i>CM</i>	<i>C18</i>							
<i>E L A T</i>	<i>5</i>	<i>H O S P I T A L</i>	<i>10</i>			<i>15</i>		<i>20</i>
	<i>25</i>		<i>30</i>			<i>35</i>		<i>40</i>
	<i>45</i>		<i>50</i>					

*7-10*

DATE OF PHOTO	TYPE	QUALITY	CLASS	NO. OF CARDS	SOURCE OF PHOTOGRAPH
<i>MAR 6 6</i>	<i>4</i>	<i>1</i>	<i>3</i>	<i>1</i>	<i>25X1A</i>

CLASSIFICATION \_\_\_\_\_ CAPTIONED BY *CM*



Approved For Release 2000/05/01 : CIA-RDP78-05867A000518850017-5

PHOTO NO.	LOT NO.	MAP REFERENCE	LATITUDE	LONGITUDE
12001	7-10-68	C	0254N	1112E

COUNTRY	PROVINCE
	905B

AREA NO	SUBJECT	SUBJECT	SUBJECT	SUBJECT	SUBJECT	SUBJECT	SUBJECT	SUBJECT
CM	CON							
E L A T	5		10		15			20
	25		30		35			40
	45		50					

7-10

DATE OF PHOTO	TYPE	QUALITY	CLASS	NO. OF CARDS	SOURCE OF PHOTOGRAPH
MAR 6 6	4	1	3	1	25X1A

CLASSIFICATION	CAPTIONED BY
	CM

PHOTO NO.

1130912

LOT NO.

MAP REFERENCE

COUNTRY

Approved For Release 2000/05/01 : CIA-RDP78-05867A000548850017-5

LONGITUDE

AREA NO

PROVINCE

CM

905B

0352N

1131E

SUBJECT

SUBJECT

SUBJECT

SUBJECT

SUBJECT

SUBJECT

SUBJECT

SUBJECT

Y A O U N D E

10

C I G A R E T T E

15

A C T O R Y

25

30

35

20

40

DATE OF PHOTO

25

TYPE

QUALITY

CLASS

NO. OF CARDS

SOURCE OF PHOTOGRAPH

MAR 6 6 4

1

3

1

25X1A

CLASSIFICATION

CAPTIONED BY

CONF

CM

FORM NO.

174

USE PREVIOUS EDITIONS

Approved For Release 2000/05/01 : CIA-RDP78-05867A000548850017-5

PHOTO ANALYSIS REPORT

PHOTO NO.

1130913

LOT NO.

MAP REFERENCE

COUNTRY

Approved For Release 2000/05/01 : CIA-RDP78-05867A000518850017-5

LONGITUDE

0352N

1131E

AREA NO

CM

PROVINCE

905B

SUBJECT

SUBJECT

SUBJECT

SUBJECT

SUBJECT

SUBJECT

SUBJECT

SUBJECT

5	AHQ								
10									
15									
20									
25	YAOUNDE								
30									
35									
40									
45									
50									

BREWERY

DATE OF PHOTO

25

TYPE

QUALITY

CLASS

NO. OF CARDS

SOURCE OF PHOTOGRAPH

CLASSIFICATION

1	2	6	4	1	3	1
---	---	---	---	---	---	---

25X1A

CAPTIONED BY

FORM NO. 174

USE PREVIOUS EDITIONS

Approved For Release 2000/05/01 : CIA-RDP78-05867A000518850017-5

PHOTO ANALYSIS REPORT

PHOTO NO.

1130914

LOT NO.

MAP REFERENCE

COUNTRY

Approved For Release 2000/05/01 : CIA-RDP78-05867A000548850017-5

LONGITUDE

PROVINCE

03 52N

1131E

AREA NO

CM

SUBJECT

C16

SUBJECT

SUBJECT

SUBJECT

SUBJECT

SUBJECT

SUBJECT

SUBJECT

905 B

Y	A	O	U	N	D	E												
R	T	B	U	I	L	D	I	N	G									

DATE OF PHOTO

7-8 0

TYPE

QUALITY

CLASS

NO. OF CARDS

SOURCE OF PHOTOGRAPH

MAR 6 6 4 1 3 1

25X1A

CLASSIFICATION

CAPTIONED BY

CONF

CM

FORM NO. 174

USE PREVIOUS EDITIONS

Approved For Release 2000/05/01 : CIA-RDP78-05867A000548850017-5

PHOTO ANALYSIS REPORT

PHOTO NO.

1130915

LOT NO.

MAP REFERENCE

0950N

LONGITUDE

1131E

Approved For Release 2000/05/01 : CIA-RDP78-05867A000518850017-5

AREA NO

CM

SUBJECT

C3D

SUBJECT

C67

SUBJECT

SUBJECT

905B

SUBJECT

SUBJECT

SUBJECT

SUBJECT

Y A O U N D E

10

E L U M

15

A R E A

20

E A R

25

C E N T R A L

30

M O B I L E

35

40

DATE OF PHOTO

6-7

TYPE

QUALITY

CLASS

NO. OF CARDS

SOURCE OF PHOTOGRAPH

CLASSIFICATION

SECRET

6

4

1

3

2

25X1A

CAPTIONED BY

Smith

MM

FORM NO. 1 Jun 56

174

USE PREVIOUS EDITIONS

Approved For Release 2000/05/01 : CIA-RDP78-05867A000518850017-5

PHOTO NO.

1130916

LOT NO.

MAP REFERENCE

COUNTRY

Approved For Release 2000/05/01 : CIA-RDP78-05867A000518850017-5

PROVINCE

0352N

LONGITUDE

1131E

AREA NO

CM

SUBJECT

SUBJECT

SUBJECT

SUBJECT

SUBJECT

SUBJECT

SUBJECT

SUBJECT

905B

C26

C25

10

15

20

45

50

35

40

Y	A	O	U	N	D	E													
T										F	R	U	I	T					
															M	A	R	K	E

DATE OF PHOTO

TYPE

QUALITY

CLASS

NO. OF CARDS

SOURCE OF PHOTOGRAPH

CLASSIFICATION

MAR 6 6 4 1 3 2

25X1A

CAPTIONED BY

CM

FORM NO.

1 Jun 56

USE PREVIOUS EDITIONS

Approved For Release 2000/05/01 : CIA-RDP78-05867A000518850017-5

PHOTO ANALYSIS REPORT

PHOTO NO.

1130917

LOT NO.

P-3851-16

MAP REFERENCE

LATITUDE

0352N

LONGITUDE

1131E

COUNTRY

Approved For Release 2000/05/01 : CIA-RDP78-05867A000518850017-5

PROVINCE

AREA NO

CM

SUBJECT

C26

SUBJECT

C71

SUBJECT

SUBJECT

905B

SUBJECT

SUBJECT

SUBJECT

SUBJECT

Y	A	O	U	N	D	E													

DATE OF PHOTO

8-10

TYPE

QUALITY

CLASS

NO. OF CARDS

SOURCE OF PHOTOGRAPH

CLASSIFICATION

MAR 66

4

1

3

2

25X1A

CAPTIONED BY

CM

CM

FORM NO.

174

USE PREVIOUS EDITIONS

PHOTO ANALYSIS REPORT

A000518850017-5

PHOTO NO. **1130918** LOT NO. **0352N** MAP REFERENCE **1131E**  
 Approved For Release 2000/05/01 : CIA-RDP78-05867A000518850017-5

AREA NO	SUBJECT	SUBJECT	SUBJECT	SUBJECT	SUBJECT	SUBJECT	SUBJECT	SUBJECT
<b>CM</b>	<b>C26</b>				<b>905B</b>			
<b>Y A O U N D E</b>					<b>M E A T</b>			
							<b>M A R K E T</b>	

DATE OF PHOTO **8-10**

TYPE	QUALITY	CLASS	NO. OF CARDS	SOURCE OF PHOTOGRAPH
<b>4</b>	<b>1</b>	<b>3</b>	<b>1</b>	<b>25X1A</b>

CLASSIFICATION **CONF** CAPTIONED BY **CM**

FORM NO. 174 USE PREVIOUS EDITIONS  
 1 Jun 56

PHOTO ANALYST'S REPORT



PHOTO NO. 1130919 LOT NO. MAP REFERENCE 905B LATITUDE 0352N LONGITUDE 1131E

Approved For Release 2000/05/01 : CIA-RDP78-05867A000518850017-5

AREA NO.	SUBJECT	SUBJECT	SUBJECT	SUBJECT	SUBJECT	SUBJECT	SUBJECT	SUBJECT	SUBJECT
CM	C26	C25							
	5		10						
	25		30		15				20
	45		50		35				40

DATE OF PHOTO 8-10

TYPE	QUALITY	CLASS	NO. OF CARDS	SOURCE OF PHOTOGRAPH
6	4	1	3	2

CLASSIFICATION MAP 6 6 4 1 3 2

CAPTIONED BY [Redacted]

FORM NO. 174 1 Jun 56 PREVIOUS EDITIONS

Approved For Release 2000/05/01 : CIA-RDP78-05867A000518850017-5

PHOTO NO.

1130920

LOT NO.

MAP REFERENCE

LATITUDE

LONGITUDE

COUNTRY

Approved For Release 2000/05/01 : CIA-RDP78-05867A000518850017-5

PROVINCE

0352N

1131E

AREA NO

CM

SUBJECT

SUBJECT

SUBJECT

SUBJECT

SUBJECT

SUBJECT

SUBJECT

SUBJECT

905B

Y	A	O	U	N	D	E	10							
A	R	K	E	T.	15	V	E	G	E	T	A	B	L	E
					20									M
					25									
					30									
					35									
					40									

DATE OF PHOTO

8-10

TYPE

QUALITY

CLASS

NO. OF CARDS

SOURCE OF PHOTOGRAPH

CLASSIFICATION

4 1 3 2

25X1A

CAPTIONED BY

FORM NO. 174

USE PREVIOUS EDITIONS

Approved For Release 2000/05/01 : CIA-RDP78-05867A000518850017-5

PHOTO ANALYSIS REPORT

PHOTO NO. 1130921 LOT NO. 905B MAP REFERENCE 0352N LONGITUDE 1131E

Approved For Release 2000/05/01 : CIA-RDP78-05867A000518850017-5

AREA NO	SUBJECT	SUBJECT	SUBJECT	SUBJECT	SUBJECT	SUBJECT	SUBJECT	SUBJECT	SUBJECT
CM	C67	C2G	26	C6B					
	5		10						
	25		30						
	45		50						

Y A O U N D E  
 S T O R E L  
 D E P A R T M E N T

DATE OF PHOTO	TYPE	QUALITY	CLASS	NO. OF CARDS	SOURCE OF PHOTOGRAPH
MAR 6 6 4	1	3	4	25X1A	

FORM NO. 174 USE PREVIOUS EDITIONS 1 Jun 56  
 CAPTIONED BY CONF CM  
 Approved For Release 2000/05/01 : CIA-RDP78-05867A000518850017-5

PHOTO ANALYSIS REPORT

1130922

LOT NO. *P-2851-16*

MAP REFERENCE *905B*

LONGITUDE *0352N 1131E*

Approved For Release 2000/05/04 : CIA-RDP78-05867A000548850017-5

AREA	SUBJECT	SUBJECT	SUBJECT	SUBJECT	SUBJECT	SUBJECT	SUBJECT	SUBJECT
<i>CM</i>	<i>C12</i>							
<i>Y A O U N D E</i>	<i>5</i>		<i>10</i>	<i>R O M A N</i>	<i>15</i>	<i>C A T H O</i>	<i>20</i>	
<i>L I C</i>	<i>25</i>	<i>C A T H E D</i>	<i>30</i>	<i>R A L</i>	<i>35</i>	<i>C A T H O</i>	<i>40</i>	
	<i>45</i>		<i>50</i>					

DATE OF PHOTO *7-10*

TYPE	QUALITY	CLASS	NO. OF CARDS	SOURCE OF PHOTOGRAPH
<i>4</i>	<i>1</i>	<i>3</i>	<i>1</i>	<i>25XTA</i>

CLASSIFICATION *CONF*

CAPTIONED BY *CM*

FORM NO. 174  
1 Aug 56  
USE PREVIOUS EDITIONS

COUNTRY

1130923

LOT NO.

P-2851-26

MAP REFERENCE

Approved For Release 2000/05/04 : CIA-RDP78-05867A0005048850017-3

AREA NO.

CM

SUBJECT

AMB

SUBJECT

AMB

SUBJECT

AMD

SUBJECT

905 B

SUBJECT

0352N

LONGITUDE

1131E

Y	A	O	U	N	D	E													
									10										
									20										
									30										
									40										
									50										
									60										
									70										
									80										
									90										

DATE OF PHOTO

7-23

TYPE

QUALITY

CLASS

NO. OF CARDS

SOURCE OF PHOTOGRAPH

CLASSIFICATION

MOR 664

1

3

3

25X1A

CAPTIONED BY

CONF

CM

FORM NO. 174 1 Jun 56 USE PREVIOUS EDITIONS

PHOTO ANALYSIS REPORT

1130924

COUNTRY

LOT NO.

MAP REFERENCE

Approved For Release 2000/05/04 : CIA-RDP78-05867A000548850017-5

AREA NO.

PROVINCE

LONGITUDE

CM

SUBJECT

SUBJECT

SUBJECT

SUBJECT

SUBJECT

SUBJECT

SUBJECT

SUBJECT

C67

C29

9058

0352N 1131E

Y	A	O	U	N	D	E		10											
S	S	I	O	N	A	R	Y		L	K	G		15		F	R	O	M	
								30		H	I	L	L		35				"M
								45											40
								50											

DATE OF PHOTO

TYPE

QUALITY

CLASS

NO. OF CARDS

SOURCE OF PHOTOGRAPH

CLASSIFICATION

MAR 6 6 4 1 3 2

25X1A

CAPTIONED BY

CONF

CM

FORM NO. 174 USE PREVIOUS EDITIONS 1 Jun 56

PHOTO ANALYSIS REPORT

1130925

LOT NO.

R-2881-11

MAP REFERENCE

Approved For Release 2000/05/01 : CIA-RDP78-05867A000548850017-5

COUNTRY

AREA NO

CM

SUBJECT

C51

SUBJECT

C71

SUBJECT

905B

0352N

LONGITUDE

1131E

5	10	15	20	25	30	35	40
FOUND	AREA	COVERE	RECEPT				
FOR	WEED	ING					
10N							

DATE OF PHOTO

8-10

TYPE

QUALITY

CLASS

NO. OF CARDS

SOURCE OF PHOTOGRAPH

CLASSIFICATION

TOP 6 6 4 1 3 2

25X1A

CAPTIONED BY

CM

FORM NO. 174 USE PREVIOUS EDITIONS

PHOTO ANALYSIS REPORT

1130926

LCT NO.

JAP REFERENCE

COUNTRY

Approved For Release 2000/05/01 : CIA-RDP78-05867A000518850017-5

AREA NO

PROVINCE

LONGITUDE

CM

SUBJECT

SUBJECT

SUBJECT

SUBJECT

SUBJECT

SUBJECT

SUBJECT

SUBJECT

N D J I

5

348

349

336

10

R Y

25

M R I V E R

30

15

J U R I N G

20

45

E A S O N

50

35

40

DATE OF PHOTO

1-29

TYPE

QUALITY

CLASS

NO. OF CARDS

SOURCE OF PHOTOGRAPH

CLASSIFICATION

TOP SECRET

6

6

4

1

3

3

25X1A

CAPTIONED BY

CM

CM

FORM NO. 174 USE PREVIOUS EDITIONS  
1 Jun 56

Approved For Release 2000/05/01 : CIA-RDP78-05867A000518850017-5  
PHOTO ANALYSIS REPORT



PHOTO NO. 1130927 LOT NO. MAP REFERENCE  
 COUNTRY Approved For Release 2000/05/01 : CIA-RDP78-05867A060518850017-5  
 PROVINCE 905B LONGITUDE 0359N 1043E

AREA NO	SUBJECT	SUBJECT	SUBJECT	SUBJECT	SUBJECT	SUBJECT	SUBJECT	SUBJECT	SUBJECT
CM	AKV	D 49	D 48						
	D I B A N G		(R)						
	U N G L E		R O A D				T Y P I C A L		
	M P A S		A B L E				U S U A L L Y		
	SEASON DURING RAINY								

DATE OF PHOTO	TYPE	QUALITY	CLASS	NO. OF CARDS	SOURCE OF PHOTOGRAPH
MAR 6 64	4	1	3	3	25X1A

PHOTO NO. 1130928 LOT NO. MAP REFERENCE  
 Approved For Release 2000/05/01 : CIA-RDP78-05887A000548850017-5  
 PROVINCE 0359N LONGITUDE 1043E

AREA NO	SUBJECT	SUBJECT	SUBJECT	SUBJECT	SUBJECT	SUBJECT	SUBJECT	SUBJECT
CM	D49	D48	AKV					
	DIBANG	(WR)			TYPICAL			
	UNGLE	ROAD			GENERALLY			
	IMPA	BARBLE			DURING RAINY			
	SEASON.							

DATE OF PHOTO 1-29

TYPE	QUALITY	CLASS	NO. OF CARDS	SOURCE OF PHOTOGRAPH
6	4	1	3	25XTA

CLASSIFICATION [REDACTED]

FORM NO. 174 USE PREVIOUS EDITIONS  
 1 Jun 56

PHOTO ANALYSIS REPORT

PHOTO NO. 1130929 LOT NO. MAP REFERENCE  
 Approved For Release 2000/05/01 : CIA-RDP78-05867A000518850017-5

AREA NO.	SUBJECT	SUBJECT	SUBJECT	SUBJECT	SUBJECT	SUBJECT	SUBJECT	SUBJECT
CM	D 48	D 49						
	5		10			15		20
	25		30			35		40
	45		50					

TYPICAL LOW JUNGLE C  
 OVER

DATE OF PHOTO	TYPE	QUALITY	CLASS	NO. OF CARDS	SOURCE OF PHOTOGRAPH
1 6 4	4	1	3	2	25XTA
CLASSIFICATION	CAPTIONED BY				

FORM NO. 174 USE PREVIOUS EDITIONS  
 1 Jun 56

PHOTO ANALYSIS REPORT  
 Approved For Release 2000/05/01 : CIA-RDP78-05867A000518850017-5

PHOTO NO.

1130980

LOT NO.

MAP REFERENCE

COUNTRY

Approved For Release 2000/05/01 : CIA-RDP78-05867A000518850017-5

PROVINCE

LONGITUDE

AREA NO

CM

SUBJECT

D48

SUBJECT

D42

SUBJECT

D49

SUBJECT

SUBJECT

SUBJECT

SUBJECT

SUBJECT

TYPICAL

10

COVER

HIGH

JUNGLE

20

45

50

35

40

DATE OF PHOTO

TYPE

QUALITY

CLASS

NO. OF CARDS

SOURCE OF PHOTOGRAPH

CLASSIFICATION

25X1A

CAPTIONED BY

FORM NO.

174

USE PREVIOUS EDITIONS

PHOTO ANALYSTS REPORT

Approved For Release 2000/05/01 : CIA-RDP78-05867A000518850017-5

PHOTO NO. 1130931

LOT NO.

MAP REFERENCE

COUNTRY

Approved For Release 2000/05/01 : CIA-RDP78-05867A000518850017-5

PROVINCE

LONGITUDE

AREA NO.

CM

SUBJECT

D49

SUBJECT

D48

SUBJECT

SUBJECT

SUBJECT

SUBJECT

SUBJECT

SUBJECT

B A M B O O

10

J U N G L E

15

S A N A G A

30

R I V E R

35

A L O N G

20

50

40

DATE OF PHOTO

TYPE

QUALITY

CLASS

NO. OF CARDS

SOURCE OF PHOTOGRAPH

CLASSIFICATION

TOP SECRET

SECRET

CONFIDENTIAL

UNCLASSIFIED

4

1

3

2

25XTA

CAPTIONED BY

CONF

CONF

FORM NO.

1 Aug 56

174

USE PREVIOUS EDITIONS

PHOTO ANALYSIS REPORT

2000/05/01 : CIA-RDP78-05867A000518850017-5

PHOTO NO.

1130932

LOT NO.

MAP REFERENCE

COUNTRY

Approved For Release 2000/05/01 : CIA-RDP78-05867A000518850017-5

PROVINCE

0352N

LONGITUDE

1134E

AREA NO

CM

SUBJECT

C12

SUBJECT

SUBJECT

SUBJECT

SUBJECT

SUBJECT

SUBJECT

SUBJECT

905 B

Y A O U N D E

10

30

50

M O S G U E

15

35

20

40

DATE OF PHOTO

7-10

TYPE

QUALITY

CLASS

NO. OF CARDS

SOURCE OF PHOTOGRAPH

CLASSIFICATION

TOP SECRET

4

1

3

1

25X1A

CAPTIONED BY

Smith

CM

FORM NO. 1 Jul 58

174

USE PREVIOUS EDITIONS

Approved For Release 2000/05/01 : CIA-RDP78-05867A000518850017-5

PHOTO ANALYSTS REPORT

PHOTO NO. 1130933

LOT NO.

Approved For Release 2000/05/01 : CIA-RDP78-05867A000518850017-5

MAP REFERENCE

PROVINCE

033IN

LONGITUDE

1130E

AREA NO

CM

SUBJECT

AKV

SUBJECT

AH3

SUBJECT

D48

SUBJECT

905B

SUBJECT

SUBJECT

SUBJECT

SUBJECT

M B A L M A Y O

5

10

B E I N G

25

30

C A T T L E

15

20

T O D R I V E N

45

50

O N R O A D

35

40

T H O U W D E

DATE OF PHOTO

1-24-28

TYPE

QUALITY

CLASS

NO. OF CARDS

SOURCE OF PHOTOGRAPH

CLASSIFICATION


SECRET

25X1A

CAPTIONED BY

CM

CM



FORM NO. 174 USE PREVIOUS EDITIONS  
1 Jun 56

Approved For Release 2000/05/01 : CIA-RDP78-05867A000518850017-5

PHOTO ANALYSIS REPORT

PHOTO NO.

1130934

LOT NO.

MAP REFERENCE

COUNTRY

Approved For Release 2000/05/01 : CIA-RDP78-05867A000518850017-5

PROVINCE

0.352N

LONGITUDE

1131E

AREA NO

CA

SUBJECT

SUBJECT

SUBJECT

SUBJECT

SUBJECT

SUBJECT

SUBJECT

SUBJECT

C25

C78

C79

905B

5	A	O	U	N	D	E	10												
25	T	H	M	E	R	C	H	A	N	T	25	M	I	G	R	A	N	T	20
45											35								40

DATE OF PHOTO

8-10

TYPE

QUALITY

CLASS

NO. OF CARDS

SOURCE OF PHOTOGRAPH

1	4	1	3	3	25X1A
---	---	---	---	---	-------

CLASSIFICATION

CAPTIONED BY



FORM NO.

174

USE PREVIOUS EDITIONS

PHOTO ANALYSTS REPORT

2000/05/01 : CIA-RDP78-05867A000518850017-5



PHOTO NO. 1130935

LOT NO.

MAP REFERENCE

Approved For Release 2000/05/01 : CIA-RDP78-05867A000900018850017-5

LONGITUDE

PROVINCE

0352N 1131E

AREA NO

CM

SUBJECT

AKU

SUBJECT

AH3

SUBJECT

C81

SUBJECT

C71

SUBJECT

905B

SUBJECT

SUBJECT

SUBJECT

Y	A	O	U	N	D	E													
H	C	A	T	T	L	E													

DATE OF PHOTO

8-24-28

TYPE

QUALITY

CLASS

NO. OF CARDS

SOURCE OF PHOTOGRAPH

CLASSIFICATION

CAPTIONED BY

25XTA

FORM NO. 174 USE PREVIOUS EDITIONS

PHOTO ANALYSIS REPORT 000518850017-5

PHOTO NO.

L130926

LOT NO.

MAP REFERENCE

Approved For Release 2000/05/01 : CIA-RDP78-05867A000518850017-5

LONGITUDE

0402N

1034E

AREA NO

CA

PROVINCE

814D

SUBJECT	SUBJECT	SUBJECT	SUBJECT	SUBJECT	SUBJECT	SUBJECT	SUBJECT	SUBJECT
AKB	5	C68	C3B	20D	242	248	AKV	
VIL	25	LA	ME	(NR)			NATIVE	20
AD	45	TO	IB	ONG	ROAD		FG	40

DATE OF PHOTO

1-7-28

TYPE

QUALITY

CLASS

NO. OF CARDS

SOURCE OF PHOTOGRAPH

CLASSIFICATION

FORM NO. 174

USE PREVIOUS EDITIONS

CAPTIONED BY

PHOTO ANALYSIS REPORT

Approved For Release 2000/05/01 : CIA-RDP78-05867A000518850017-5