

PHOTO NO. **1130308** Approved For Release 2000/05/01 : CIA-RDP78-05867A000518850006-7
 LATITUDE **8 19 50 N** LONGITUDE **74 36 E**

COUNTRY **LAOS** PROVINCE **LIAC 10308**

AREA NO	SUBJECT	SUBJECT	SUBJECT	SUBJECT	SUBJECT	SUBJECT	SUBJECT	SUBJECT	SUBJECT
TA	DOF	AKC	CBF	C3A					
G U M A N	5	A	10	P R O B	15	N A			20
T I V E	25	H O U S E S	30	E S	35	F I E L D S			40
P L A	45	N F R	50	A I					

DATE OF PHOTO	TYPE	QUALITY	CLASS	NO. OF CARDS	SOURCE OF PHOTO
Dec 63	8	2	3	4	25X1A
CLASSIFICATION Conf					CAPTIONED BY [Signature]

PHOTO NO. **1180309** APPROVED FOR RELEASE 2000/05/01: CIA-RDP78-05867A000518850006-7

COUNTRY: [blank] PROVINCE: **WAC 1030B**

AREA NO	SUBJECT	SUBJECT	SUBJECT	SUBJECT	SUBJECT	SUBJECT	SUBJECT	SUBJECT	SUBJECT
TA	DCD	DCD	AKH	AKH	CBY	e 31			
KIN Y	5 AN	10 G	10 I	15 (A	15 S	15 F)	20 (A	20	20 R
VIE W	25	30	30	35	35	35	40	40	40
L S	45	50	50	50	50	50	50	50	50

DATE OF PHOTO	TYPE	QUALITY	CLASS	NO. OF CARDS	SOURCE OF PHOTO
Dec 63	7	2	3	6	[REDACTED]

CLASSIFICATION: **Conf** CAPTIONED BY: **[Signature]**

PHOTO NO. **11303i0** Approved For Release 2000/05/01 : CIA-RDP78-05867A000518850006-7
 MAP REFERENCE **5X41** LATITUDE **8°13'N** LONGITUDE **34°38'E**

COUNTRY _____ PROVINCE **WAC 1030 B**

AREA NO	SUBJECT	SUBJECT	SUBJECT	SUBJECT	SUBJECT	SUBJECT	SUBJECT	SUBJECT
TA	CTI	DEF	D3A	045				
1	G	U	N	G	U	N	O	(N R)
H	O	U	F	E	,	P	L	A
I	T	R	E	A	M			

DATE OF PHOTO	TYPE	QUALITY	CLASS	NO. OF CARDS	SOURCE OF PHOTO
Dec 63	8	2	3	4	25X1A

1 Jun 56

PHOTO NO. **1130311** Approved For Release 2000/05/01 : CIA-RDP78-05867A000518850006-7
HAB REFERENCE *5/4* LATITUDE *0430* LONGITUDE *3438 E*

COUNTRY _____ PROVINCE *WAC 1030 B*

AREA NO	SUBJECT	SUBJECT	SUBJECT	SUBJECT	SUBJECT	SUBJECT	SUBJECT	SUBJECT
<i>TA</i>	<i>C35</i>	<i>SOF</i>	<i>AKL</i>	<i>AKU</i>				
<i>1</i>	<i>G</i>	<i>U</i>	<i>N</i>	<i>G</i>	<i>U</i>	<i>N</i>	<i>O</i>	<i>10</i>
<i>H</i>	<i>S</i>	<i>E</i>	<i>P</i>	<i>L</i>	<i>A</i>	<i>I</i>	<i>N</i>	<i>15</i>
<i>F</i>	<i>I</i>	<i>E</i>	<i>L</i>	<i>S</i>	<i>R</i>	<i>A</i>	<i>I</i>	<i>20</i>
								<i>30</i>
								<i>40</i>
								<i>50</i>

DATE OF PHOTO	TYPE	QUALITY	CLASS	NO. OF CARDS	SOURCE OF PHOTO
<i>Dec 63</i>	<i>8</i>	<i>2</i>	<i>3</i>	<i>4</i>	<i>(1.2.24.21)</i> <i>25X1A</i>
CLASSIFICATION <i>Conf</i>				CAPTIONED BY <i>[Signature]</i>	

Approved For Release 2000/05/01 : CIA-RDP78-05867A000518850006-7

PHOTO NO. 1130312
 LOT NO. *Pratt 66 SR 41. (1-14)*
 LATITUDE *8 45 N*
 LONGITUDE *34 38 E*

COUNTRY
 PROVINCE *WAC-1030B*

AREA NO	SUBJECT	SUBJECT	SUBJECT	SUBJECT	SUBJECT	SUBJECT	SUBJECT	SUBJECT
<i>TA</i>	<i>C 31</i>	<i>DOF</i>	<i>RHL</i>					
<i>1</i>	<i>6</i>	<i>U</i>	<i>N</i>	<i>5</i>	<i>G</i>	<i>U</i>	<i>N</i>	<i>0</i>
<i>H</i>	<i>0</i>	<i>4</i>	<i>8</i>	<i>25</i>	<i>E</i>	<i>P</i>	<i>L</i>	<i>A</i>
<i>R</i>	<i>A</i>	<i>1</i>	<i>R</i>	<i>45</i>	<i>P</i>	<i>R</i>	<i>O</i>	<i>B</i>

(N K) *E* *A* *T* *I* *V* *E* *15* *20*
30 *F* *L* *O* *S* *40*
50 *N* *of* *TOWN.*

DATE OF PHOTO	TYPE	QUALITY	CLASS	NO. OF CARDS	SOURCE OF PHOTO
<i>Dec 63</i>	<i>8</i>	<i>2</i>	<i>3</i>	<i>3</i>	<i>(1.7.24)</i> <i>25X1A</i>
CLASSIFICATION				CAPTIONED BY	

Approved For Release 2000/05/01 : CIA-RDP78-05867A000518850006-7

PHOTO NO. **1135313** Approved For Release 2000/05/01 : CIA-RDP78-05867A000518850006-7
 MAP REFERENCE **SR 41 (1-12)** LATITUDE **07 38 N** LONGITUDE **34 38 E**

COUNTRY _____ PROVINCE **WAC 1030B**

AREA NO	SUBJECT	SUBJECT	SUBJECT	SUBJECT	SUBJECT	SUBJECT	SUBJECT	SUBJECT
TA	CS	DOF	AKL					
1	6	U	N	5	G	U	N	10
								15
								20
								25
								30
								35
								40
								45
								50

16 UN GUN O (NA) (NATIVE
H O U S E P L A I N F L O S F
R A I N P R O B N OF TOWN.

DATE OF PHOTO	TYPE	QUALITY	CLASS	NO. OF CARDS	SOURCE OF PHOTOC
Dec 63	8	2	3	3	25X1A

CLASSIFICATION _____ CAPTIONED BY _____
 Approved For Release 2000/05/01 : CIA-RDP78-05867A000518850006-7

Approved For Release 2000/05/01 : CIA-RDP78-05867A000518850006-7

PHOTO NO: 1130314

CLASSIFICATION: *Secret*

LATITUDE: *04 38 N*

LONGITUDE: *103 38 E*

COUNTRY: *WAC 1030 B*

PROVINCE: *WAC 1030 B*

AREA NO	SUBJECT	SUBJECT	SUBJECT	SUBJECT	SUBJECT	SUBJECT	SUBJECT	SUBJECT
<i>TA</i>	<i>DOF</i>	<i>AKL</i>	<i>C68</i>	<i>CSA</i>	<i>AKW</i>	<i>DCD</i>		
<i>16 UN 6 UN 0</i>	<i>5</i>	<i>10</i>	<i>15</i>	<i>20</i>	<i>25</i>	<i>30</i>	<i>35</i>	<i>40</i>
<i>F T 0 W N</i>	<i>25</i>	<i>30</i>	<i>35</i>	<i>40</i>	<i>45</i>	<i>50</i>	<i>55</i>	<i>60</i>
<i>1 K 0</i>	<i>45</i>	<i>50</i>	<i>55</i>	<i>60</i>	<i>65</i>	<i>70</i>	<i>75</i>	<i>80</i>

DATE OF PHOTO	TYPE	QUALITY	CLASS	NO. OF CARDS	SOURCE OF PHOTOGRAPH
<i>Dec 63</i>	<i>7</i>	<i>2</i>	<i>3</i>	<i>6</i>	<i>[REDACTED]</i>

CLASSIFICATION: *Secret*

Approved For Release 2000/05/01 : CIA-RDP78-05867A000518850006-7

CAPTIONED BY: *[REDACTED]*

Approved For Release 2000/05/01 : CIA-RDP78-05867A000518850006-7

PHOTO NO. 1130315

COUNTRY PROVINCE WAC 1030B

AREA NO	SUBJECT	SUBJECT	SUBJECT	SUBJECT	SUBJECT	SUBJECT	SUBJECT	SUBJECT
TA	CGV	CH	AKL	DOF				
	5		10			15		20
	G U N	G U N	O	(N A)		N A T	I V C	
	25		30			35		40
	S E T	T L E	M E N T			O F	T o w n	
	45		50					
	[E R	A I R]						

DATE OF PHOTO	TYPE	QUALITY	CLASS	NO. OF CARDS	SOURCE OF PHOTO
Dec 63	8	2	3	4	[REDACTED]

CLASSIFICATION CONF CAPTIONED BY [Signature]

Approved For Release 2000/05/01 : CIA-RDP78-05867A000518850006-7

PHOTO NO. **1130316** Approved For Release 2000/05/01 : CIA-RDP78-05867A000518850006-7

COUNTRY _____ PROVINCE **WAL 1030B**

AREA NO	SUBJECT	SUBJECT	SUBJECT	SUBJECT	SUBJECT	SUBJECT	SUBJECT	SUBJECT
TA	CGV	CA	AKL	DOF				
1	G U N	5	G U N	10	1	N A T	15	I V E
8	E T	25	T L E	30	M E N T	1	35	T O W N
1	E R	45	A I R	50				

DATE OF PHOTO	TYPE	QUALITY	CLASS	NO. OF CARDS	SOURCE OF PHOTO
Dec 63	8	2	3	4	[REDACTED]

CLASSIFICATION **Conf** CAPTIONED BY **[Signature]**

PHOTO NO. 1180347 For Release 2000/05/01 CIA-RDP78-05867A000518850006-7 LONGITUDE 34 34 E

COUNTRY _____ PROVINCE WRL 1030 B

AREA NO	SUBJECT	SUBJECT	SUBJECT	SUBJECT	SUBJECT	SUBJECT	SUBJECT	SUBJECT
<u>TA</u>	<u>CGY</u>	<u>CM</u>	<u>AKL</u>	<u>D.DF</u>				
<u>1</u>	<u>6</u>	<u>U</u>	<u>N</u>	<u>5</u>	<u>6</u>	<u>U</u>	<u>N</u>	<u>0</u>
<u>10</u>	<u>(NR)</u>				<u>15</u>	<u>N</u>	<u>A</u>	<u>I</u>
<u>3</u>	<u>E</u>	<u>F</u>	<u>F</u>	<u>25</u>	<u>C</u>	<u>E</u>	<u>M</u>	<u>C</u>
<u>30</u>					<u>35</u>	<u>T</u>	<u>T</u>	<u>0</u>
<u>45</u>	<u>[ER</u>	<u>A</u>	<u>R]</u>	<u>50</u>				<u>40</u>


DATE OF PHOTO	TYPE	QUALITY	CLASS	NO. OF CARDS	SOURCE OF PHOTO
<u>Dec 63</u>	<u>8</u>	<u>2</u>	<u>3</u>	<u>4</u>	<u>[REDACTED]</u>
CLASSIFICATION <u>Conf</u>				CAPTIONED BY <u>[Signature]</u>	

PHOTO NO. **1130318** Approved For Release 2000/05/01 : CIA-RDP78-05867A000518850006-7

COUNTRY **WPC 1030B** PROVINCE

AREA NO	SUBJECT	SUBJECT	SUBJECT	SUBJECT	SUBJECT	SUBJECT	SUBJECT	SUBJECT	SUBJECT
TA	DEF	AKU	CGY	C34	D33				
5	INDA		10	TAIR	V	15	IEW	OF	20
25	TOWN	P	30	AIN		35	LAKES	40	
45	SLY		50						

(1.7, 29.29) 25X1A

DATE OF PHOTO	TYPE	QUALITY	CLASS	NO. OF CARDS	SOURCE OF PHOTOS
Dec 63	7	2	3	5	


CLASSIFICATION **Conf** CAPTIONED BY 

PHOTO NO. **1130315** Approved For Release 2000/05/01 : CIA-RDP78-05867A000518850006-7
 LOT NO. **2000/05/01** MAP REFERENCE **WAC 1030B** LATITUDE **04 47 N** LONGITUDE **104 45 E**

COUNTRY _____ PROVINCE **WAC 1030B**

AREA NO	SUBJECT	SUBJECT	SUBJECT	SUBJECT	SUBJECT	SUBJECT	SUBJECT	SUBJECT	SUBJECT
TA	DOF	AH3							
S I N G I D A	5	A	(N N)	10		P L A I N	15		20
A T T L E	25	F A	A I N	30			35		40
	45			50					

DATE OF PHOTO	TYPE	QUALITY	CLASS	NO. OF CARDS	SOURCE OF PHOTOGRAPH
Dec 63	8	2	3	2	25X1A
CLASSIFICATION Conf			CAPTIONED BY [Signature]		

PHOTO NO. **1130320** Approved For Release 2000/05/01 : CIA-RDP78-05867A000518850006-7
 PROVINCE **WAC 1030B** LONGITUDE **24 45 E**

COUNTRY _____ PROVINCE **WAC 1030B**

AREA NO	SUBJECT	SUBJECT	SUBJECT	SUBJECT	SUBJECT	SUBJECT	SUBJECT	SUBJECT
TA	AKS	D45	DWF					
5	ING	DA	10	AIR	STR	15	IP	20
25	LAIN		30			35		40
45			50					

DATE OF PHOTO	TYPE	QUALITY	CLASS	NO. OF CARDS	SOURCE OF PHOTO
Dec 63	4	2	3		25X1A
CLASSIFICATION Cat			CAPTIONED BY [Signature]		

PHOTO NO. **1130321** Approved For Release 2000/05/01 : CIA-RDP78-05867A000518850006-7

COUNTRY **WAC 1030B** PROVINCE

AREA NO	SUBJECT	SUBJECT	SUBJECT	SUBJECT	SUBJECT	SUBJECT	SUBJECT	SUBJECT
TA	AMH	D OF	CG8	C34	AKU	DOD		
5	1 D A		10	CA I K		15	6 I E W	20
25	T O W N	2	30	P R A I N		35	B L D G	40
45	R D	5	50	F I E L D	5			

DATE OF PHOTO	TYPE	QUALITY	CLASS	NO. OF CARDS	SOURCE OF PHOTO
Dec 63	7	2	3	6	25X1A

CLASSIFICATION **Conf** CAPTIONED BY **[Signature]**

Approved For Release 2000/05/01 : CIA-RDP78-05867A000518850006-7

PHOTO NO. 1130322	REF ID: A666	LONGITUDE 3445 E
COUNTRY	PROVINCE WAC 1030B	
AREA NO TA	SUBJECT DEF	SUBJECT AKL
\$ / N G	5 1 D A	10 (NR)
0 F	25 P L A	30 R D
N A T	45 I V E	50 H S E 8]

DATE OF PHOTO Dec 63	TYPE 8	QUALITY 2	CLASS 3	NO. OF CARDS 4	SOURCE OF PHOTO 25X1A
CLASSIFICATION Conf				CAPTIONED BY <i>[Signature]</i>	

PHOTO NO.	1130323		TOPO.	P. 1166		LONGITUDE	3445 E		
COUNTRY	WAC 1030B								
AREA NO.	TA	SUBJECT	C68	SUBJECT	CA	SUBJECT	AKL	SUBJECT	DOF
	5		IDA		10		WAR		NATIVE
	25		ELEMENT		30		STAR		E OF
	45		IDA		50		FR		AK
DATE OF PHOTO	1.7.24		TYPE	25X1A		CLASS	[REDACTED]		
	Dec 63	8	2	3	4	NO. OF CARDS	[REDACTED]		
CLASSIFICATION	Conf		CAPTIONED BY		[REDACTED]				


1 Jan 56 174

Approved For Release 2000/05/01 : CIA-RDP78-05867A000518850006-7

PHOTO NO. 1130324	ION NO. <i>Pv 28/6</i>	PROVINCE WAC 1030 B	LONGITUDE 2445E
AREA NO TA	SUBJECT CGI	SUBJECT CAH	SUBJECT AKL
5	10	15	20
25	30	35	40
45	50		
ING IDA	(N N)	NA	U E
ETICEMENT	S	E	OF
ING IDA	[FR	A - R]	

(1.7.24.48)

25X1A



DATE OF PHOTO	TYPE	QUALITY	CLASS	NO. OF CARDS	SOURCE OF PHOTOS
<i>Dec 63</i>	<i>8</i>	<i>2</i>	<i>3</i>	<i>5</i>	
CAPTIONED BY					

Approved For Release 2000/05/01 : CIA-RDP78-05867A000518850006-7

Approved For Release 2000/05/01 : CIA-RDP78-05867A000518850006-7

PHOTO NO. **1130325** LATITUDE **8°11' N** LONGITUDE **34°45' E**

COUNTRY **Peru** PROVINCE **WAC 1030 B**

AREA NO	SUBJECT	SUBJECT	SUBJECT	SUBJECT	SUBJECT	SUBJECT	SUBJECT	SUBJECT
TA	CS	CA	MPL	DEF				
5	10	15	20	25	30	35	40	45
S I N G I D A	(N N)	N N	T . U I	C	✓			
25	30	35	40	45	50	55	60	65
C T I C E M E N T	S E T	E	O F	✓				
45	50	55	60	65	70	75	80	85
I N G I D A	[E R	A - R]						



1.74 **25X1A**



DATE OF PHOTO	TYPE	QUALITY	CLASS	NO. OF CARDS	SOURCE OF PHOTO
Dec 63	8	2	3		
CAPTIONED BY [Signature]					

Approved For Release 2000/05/01 : CIA-RDP78-05867A000518850006-7

1 Jun 56

PHOTO NO. 1130326		Approved For Release 2000/05/01 : CIA-RDP78-05867A000518850006-7			LATITUDE 0449		LONGITUDE 3445E								
COUNTRY				PROVINCE WAC 1030 B											
AREA NO	TA	SUBJECT	AMC	SUBJECT	DET	SUBJECT	C3N	SUBJECT		SUBJECT		SUBJECT		SUBJECT	
	S	I	N	G	D	A	(N)			(P)	R	A	C	N	F
	I	C	L	D	F	R	A	(R)		S	K	E			
	F	S	I	N	G	I	D	A							
DATE OF PHOTO		TYPE	QUALITY	CLASS	NO. OF CARDS	SOURCE OF PHOTOGRAPH									
Dec 63		7	2	3	3	(1.7.4) 25X1A 									
CLASSIFICATION				CAPTIONED BY											
Conf															

Approved For Release 2000/05/01 : CIA-RDP78-05867A000518850006-7 3452 E

PHOTO NO.
130327

REF ID: A66666
LATITUDE: 6° 45' N
LONGITUDE: 103° 06' E

COUNTRY: PROVINCE: WAC 1030 B

AREA NO	SUBJECT	SUBJECT	SUBJECT	SUBJECT	SUBJECT	SUBJECT	SUBJECT	SUBJECT
TA	DOB	DCF	AKL	C26				
MAK	15	UNGO	0	10	(WAR)		15	20
ENT	25	ME	0	30	MAK	15	35	40
CKG	45	NILY		50	[FAIR]	AIR		

DATE OF PHOTO	TYPE	QUALITY	CLASS	NO. OF CARDS	SOURCE OF PHOTO
Dec 63	7	✓	3	4	25X1A

1 Jun 56 174

Approved For Release 2000/05/01 : CIA-RDP78-05867A000518850006-7 3452 E

PHOTO NO. 1130328	SUBJECT			SUBJECT			SUBJECT			SUBJECT			SUBJECT			SUBJECT			SUBJECT			LONGITUDE
COUNTRY	PROVINCE			SUBJECT			SUBJECT			SUBJECT			SUBJECT			SUBJECT			SUBJECT			
AREA NO	SUBJECT			SUBJECT			SUBJECT			SUBJECT			SUBJECT			SUBJECT			SUBJECT			
TA	COY			C31			AKH			DOF			DIV									
M AK	I U N G O			W R I			N A T			I U E												20
S E T	T L E M E N T			W			6 F			E S C A												40
R P M E N T	N E			O F			T O W N															

(1.7.18.4) 25X1A

DATE OF PHOTO	TYPE	QUALITY	CLASS	NO. OF CARDS	SOURCE OF PHOTO
Dec 63	8	✓	3	5	[REDACTED]

Approved For Release 2000/05/01 : CIA-RDP78-05867A000518850006-7

Approved For Release 2000/05/01 : CIA-RDP78-05867A000518850006-7 3452 E

PHOTO NO. 1130329	LOT NO. <i>Pratt 66</i>	LONGITUDE <i>117 24 38 E</i>
COUNTRY	PROVINCE WAC 1030B	
AREA NO. TA	SUBJECT CGP	SUBJECT DOF
MARK	UN	GO
HOUSE	OF	W
NT	NE	OF
		TOWN

DATE OF PHOTO Dec 63	TYPE 8	QUALITY v	CLASS 3	NO. OF CARDS 3	SOURCE OF PHOTO 25X1A
CAPTIONED BY <i>[Signature]</i>					

1 Jun 56

Approved For Release 2000/05/01 : CIA-RDP78-05867A000518850006-7

LONGITUDE 3452 E

PHOTO NO. 1130330

COUNTRY PROVINCE WACLO30B

AREA NO	SUBJECT	SUBJECT	SUBJECT	SUBJECT	SUBJECT	SUBJECT	SUBJECT	SUBJECT
TA	CGY	DOF	PHL					20
MARKIUNGO			(W N)			NATIVE		15
HOUSE						ES	CARPME	35
NT	NE							40

DATE OF PHOTO	TYPE	QUALITY	CLASS	NO. OF CARDS	SOURCE OF PHOTO
Dec 63	8	2	3	3	(1.74) 25X1A

Approved For Release 2000/05/01 : CIA-RDP78-05867A000518850006-7

PHOTO ANALYSIS REPORT

1 Jun 56

Approved For Release 2000/05/01 : CIA-RDP78-05867A000518850006-7

CIA-RDP78-05867A000518850006-7

LONGITUDE

34 58 E

PHOTO NO. 1130331

LOT NO. P 22776

GRID REF. 7481 8334/3

LATITUDE

04 18 00 N

COUNTRY

PROVINCE

WAC 1030B

AREA NO	SUBJECT	SUBJECT	SUBJECT	SUBJECT	SUBJECT	SUBJECT	SUBJECT	SUBJECT	SUBJECT
TA	C3A	DOF	AIL	DAY					
M G O R	5	(N R)	10	N A T I V E	15	H O U	20		
S E P	25	W O F	30	E S C A R P M E N T	35		40		
W	45	N W	50	T O W N					

DATE OF PHOTO

TYPE

QUALITY

CLASS

NO. OF CARDS

SOURCE OF PHOTO

Dec 63

8

2

3

4

25X1A

1.7.11.4

CAPTIONED BY

Approved For Release 2000/05/01 : CIA-RDP78-05867A000518850006-7

FORM NO. 174 USE PREVIOUS EDITIONS 1 Jun 56

PHOTO ANALYSTS REPORT

Approved For Release 2000/05/01 : CIA-RDP78-05867A000518850006-7

STANDARD 1401 80303 LATITUDE 10 30 B LONGITUDE 74 58 E

PHOTO NO. 1130332

AREA NO	SUBJECT	SUBJECT	SUBJECT	SUBJECT	SUBJECT	SUBJECT	SUBJECT	SUBJECT
TA	C39	DOF	AKL	DKV				
M G O R	5	(NR)	10	N A T I V E	15	H O U	20	
S E S	25	W O F	30	E S C A R P M E N T	35		40	
W	45	N W	50	T O W N				

PROVINCE WAC 1030B

DATE OF PHOTO	TYPE	QUALITY	CLASS	NO. OF CARDS	SOURCE OF PHOTO
Dec 63	8	2	3	4	25X1A

CLASSIFICATION

CAPTIONED BY

Approved For Release 2000/05/01 : CIA-RDP78-05867A000518850006-7

1 Jan 56 174

Approved For Release 2000/05/01 : CIA-RDP78-05867A000518850006-7

PHOTO NO. 1130333 REF. 228866 LATITUDE 4401 5036/5 LONGITUDE 34 58 E

COUNTRY PROVINCE WAC 1030B

AREA NO	SUBJECT	SUBJECT	SUBJECT	SUBJECT	SUBJECT	SUBJECT	SUBJECT	SUBJECT
TA	CSA	OCF	AKL	DAT				
M G O R I	5	(N R)	10	N A T I	15	D E	H O	20
S E S	25	W	30	E S	35	C A R P M E N T		40
W	45	N W	50	O F		T O W N		

DATE OF PHOTO	TYPE	QUALITY	CLASS	NO. OF CARDS	SOURCE OF PHOTOGRAPH
Dec 63	8	v	3	4	(1.7.18.24) 25X1A
CLASSIFICATION				CAPTIONED BY	
Conf					

Approved For Release 2000/05/01 : CIA-RDP78-05867A000518850006-7

FORM NO. 174 USE PREVIOUS EDITIONS

PHOTO ANALYSIS REPORT

Approved For Release 2000/05/01 : CIA-RDP78-05867A000518850006-7

PHOTO NO. 1130334 LOT NO. P228466 Y401 583613 04517

LONGITUDE 3458 E

COUNTRY PROVINCE WAR 1030B

AREA NO	SUBJECT	SUBJECT	SUBJECT	SUBJECT	SUBJECT	SUBJECT	SUBJECT	SUBJECT
TA	DOF	AML						
M G O R	5	(AR)	10	P L A I N	15		F I E	20
L D S	25	F R A I R	30	P R O B	35		N E	40
F M G O R I	45		50					

ROUTE TO LAKE BALANGIDA LELU.

25X4A



DATE OF PHOTO	TYPE	QUALITY	CLASS	NO. OF CARDS	SOURCE OF PHOTO
Dec 63	8	2	3	2	

CAPTIONED BY

Approved For Release 2000/05/01 : CIA-RDP78-05867A000518850006-7

Approved For Release 2000/05/01 : CIA-RDP78-05867A000518850006-7
 PHOTO NO. **1130335** TITLE **P22846** Y401 56743 3458 E

AREA NO		SUBJECT	SUBJECT	SUBJECT	SUBJECT	SUBJECT	SUBJECT	SUBJECT	SUBJECT
TA		DDF	AMH						
M	G	5	(M R)	10	P	L	A	15	F
L	D	25	R	30	P	R	O	35	N
F	M	45	R	50					E

→ ENROUTE TO LAKE BALANGIDA Leku.

DATE OF PHOTO	TYPE	QUALITY	CLASS	NO. OF CARDS	SOURCE OF PHOTO
Dec 63	8	2	3	2	25X1A

CLASSIFICATION **Conf** CAPTIONED BY **[Signature]**
 Approved For Release 2000/05/01 : CIA-RDP78-05867A000518850006-7

Approved For Release 2000/05/01 : CIA-RDP78-05867A000518850006-7 3514 E

PHOTO NO. 1130336 LOT NO. P22866 CLASSIFICATION N15 LATITUDE 0945 LONGITUDE 10673514 E

COUNTRY PROVINCE WAC 1031A

AREA NO	SUBJECT	SUBJECT	SUBJECT	SUBJECT	SUBJECT	SUBJECT	SUBJECT	SUBJECT
TA	D33	DOF	DOA					
LAK E	5	B	A L	A N	G I	D A	L E	L U
(A I	25	U	V I	E W	30	L K	G	N N E
H A N A	45	N G	M T	50	(B G)			

DATE OF PHOTO	TYPE	QUALITY	CLASS	NO. OF CARDS	SOURCE OF PHOTO
Dec 63	7	2	3	3	(129) 25X1A [REDACTED]
CAPTIONED BY [Signature]					

PHOTO NO. **1130327** Approved For Release 2000/05/01 : CIA-RDP78-05867A000518850006-7

COUNTRY **1130327** PROVINCE **WAC 1031A**

AREA NO	SUBJECT	SUBJECT	SUBJECT	SUBJECT	SUBJECT	SUBJECT	SUBJECT	SUBJECT
TA	C3F	DOF	RAK	D4F				
L A K E	5	B A L	10	A N G I D A	15	L E L U	20	
(N R)	25	N A T I V E	30	H O U S E	35	E F	40	
OF	45	L A K E	50	[F A I R]				

DATE OF PHOTO	TYPE	QUALITY	CLASS	NO. OF CARDS	SOURCE OF PHOTO
Dec 63	8	2	3	4	25X1A
CLASSIFICATION Conf				CAPTIONED BY [Signature]	

release 2000/05/01 | CIA-RDP78-05867A000518850006-7 | LONGITUDE 73514 E

PHOTO NO. 1130338	LOT NO. PUSH 6	COUNTRY	PROVINCE WAC 1031A	SUBJECT				SUBJECT													
AREA NO TA	SUBJECT C3A	SUBJECT RAK	SUBJECT DEF	SUBJECT D4T	SUBJECT	SUBJECT	SUBJECT	SUBJECT	SUBJECT	SUBJECT											
L	A	K	E	5	B	A	L	10	A	N	15	G	I	D	A	20	L	E	L	U	
(NR)				25	N	A	T	30	I	U	E					35	H	O	U	40	E
F	L	A	K	45	E			50	F	R	A	I	R								

FOR RELATED PHOTO SEE CIA _____

DATE OF PHOTO			TYPE	QUALITY	CLASS	NO. OF CARDS	SOURCE OF PHOTO
Dec	6	3	8	2	3	4	[REDACTED]
CAPTIONED BY							

Approved For Release 2000/05/01 : CIA-RDP78-05867A000518850006-7

PHOTO ANALYSIS REPORT

PHOTO NO.	1130339	LOT NO.	2446	COUNTRY	PROVINCE	LONGITUDE	09918
AREA NO	TA	SUBJECT	C3F	SUBJECT	AKL	SUBJECT	DUF
		SUBJECT	AN	SUBJECT	D41	SUBJECT	
	L A K E		B A L		G I D A		L E L U
	(N R)		N A T		H O U S E		I
	F L A K E		E R		A . R		

FOR RELATED PHOTO SEE CIA _____

DATE OF PHOTO	1.7.18.41	TYPE	8	QUALITY	2	CLASS	3	NO. OF CARDS	4	SOURCE OF PHOTOGRAPH	25X1A
CAPTIONED BY											

PHOTO NO. **1130340** Approved For Release 2000/05/01 : CIA-RDP78-05867A000518850006-7

MAP REFERENCE **WAC 1031A** LATITUDE **35 11 E**

AREA NO	SUBJECT	SUBJECT	SUBJECT	SUBJECT	SUBJECT	SUBJECT	SUBJECT	SUBJECT
TA	C 38	AM	DOF					
8	A L I M U	(P R	10	0 B	N R)	15	N A T I	20
√ E	H O U S E	30	N E	0 F	35	8	A L I M	40
u	[F R A I R]	50	(P L A I N)					

DATE OF PHOTO	TYPE	QUALITY	CLASS	NO. OF CARDS	SOURCE OF PHOTO
Dec 63	8	2	3	3	(1,7,24) 25X1A

CLASSIFICATION Approved For Release 2000/05/01 : CIA-RDP78-05867A000518850006-7

AREA NO	SUBJECT	SUBJECT	SUBJECT	SUBJECT	15	20
TA	C 29	AKL	DCT	D 49		
8	A	L	I	M	U	10
1	25	H	O	U	S	E
U	45	[F	R	A	I	R]
						30
						35
						40
						45
						50

Approved for Release 2000/05/01 : CIA-RDP78-05887A000518850006-7

N A T I
S A L I M

(P L A I N)

(1.7.18.24)

25X1A



DATE OF PHOTO	TYPE	QUALITY	CLASS	NO. OF CARDS	SOURCE OF PHOTO
6	3	8	3	4	

Approved for Release 2000/05/01 : CIA-RDP78-05867A000518850006-7

CLASSIFICATION

Conf

Approved For Release 2000/05/01 : CIA-RDP78-05867A000518850006-7

PHOTO NO. 1130343

COUNTRY [] PROVINCE WAC 1031A

AREA NO	SUBJECT	SUBJECT	SUBJECT	SUBJECT	SUBJECT	SUBJECT	SUBJECT	SUBJECT	SUBJECT
TA	CIF	THE	DOF	DOF					
1	5		10						20
A	25		30						40
L	45		50						

DATE OF PHOTO: Dec 63

TYPE: 7

QUALITY: 2

CLASS: 3

NO. OF CARDS: 4

SOURCE OF PHOTO: [REDACTED]

CLASSIFICATION: [REDACTED]

25X1A

1, 2, 11, 24

PHOTO ANALYSIS REPORT

FORM NO. 174 USE PREVIOUS EDITIONS 1 Jun 56

GPC 671-285

Approved For Release 2000/05/01 : CIA-RDP78-05867A000518850006-7

PHOTO NO. 1130341

COUNTRY [] PROVINCE WAC 1031A

AREA NO	SUBJECT	SUBJECT	SUBJECT	SUBJECT	SUBJECT	SUBJECT	SUBJECT	SUBJECT	SUBJECT

DATE OF PHOTO: []

TYPE: []

QUALITY: []

CLASS: []

NO. OF CARDS: []

SOURCE OF PHOTO: []

CLASSIFICATION: []

25X1A

1, 2, 11, 24

PHOTO ANALYSIS REPORT

FORM NO. 174 USE PREVIOUS EDITIONS 1 Jun 56

GPC 671-285

Approved For Release 2000/05/01 : CIA-RDP78-05867A000518850006-7

PHOTO NO: 1130344

MAP REFERENCE: [Handwritten]

LATITUDE: 35° 22' E

COUNTRY: [Blank]

PROVINCE: WAC 1031A

AREA NO	SUBJECT	SUBJECT	SUBJECT	SUBJECT	SUBJECT	SUBJECT	SUBJECT	SUBJECT	SUBJECT
TA	DEK	DEB	D4P	C 3H	AKL				
M A J	I M A	L O L	(NR)			15	(N A 7 1 V)		20
E H	O L	S E F		P L A I N		35	F R A		40
(NR)	P R O B	N		O F T O W N		50			

DATE OF PHOTO: Dec 63

TYPE: [Handwritten]

QUALITY: 2

CLASS: 3

NO. OF CARDS: 5

SOURCE OF PHOTO: [Redacted]

CAPTIONED BY: [Handwritten]

Approved For Release 2000/05/01 : CIA-RDP78-05867A000518850006-7

Approved For Release 2000/05/01 : CIA-RDP78-05867A000518850006-7

PHOTO NO. **1130345** MAP REFERENCE **WAC 1031A** LATITUDE **35 22 E**

AREA NO	SUBJECT	SUBJECT	SUBJECT	SUBJECT	SUBJECT	SUBJECT	SUBJECT	SUBJECT
TA	C3A	DOJ	DOF	048	ANL			
M A J	5	M A L	10	Q L O	(N R)	15	EN	A T I V
E	25	H O U	30	S E B	1	35	F A R	A
I R	45	M T	50	F L D	f			

DATE OF PHOTO	TYPE	QUALITY	CLASS	NO. OF CARDS	SOURCE OF PHOTO
Dec 63	T	2	3	5	[REDACTED]

Approved For Release 2000/05/01 : CIA-RDP78-05867A000518850006-7

PHOTO NO. 1130346

MAP REFERENCE [] LATITUDE [] LONGITUDE 3522 E

COUNTRY [] PROVINCE WAC 1031A

AREA NO	SUBJECT	SUBJECT	SUBJECT	SUBJECT	SUBJECT	SUBJECT	SUBJECT	SUBJECT
TA	C31	DOT	DOF	048	ANL			
M A S	5	M A	10	L O	(N R)	15	F N	A T V
E H O U S E S	25		30			35		F R A
I R	45	M T			F L D S			

DATE OF PHOTO [] [] [] TYPE [] QUALITY [] CLASS [] NO. OF CARDS 5 SOURCE OF PHOTO []

1.7.16.24/ 25X1A

CAPTIONED BY []

Approved For Release 2000/05/01 : CIA-RDP78-05867A000518850006-7

PHOTO NO. 1130348

PROVINCE WAC 1031A

MAP REFERENCE N15

LATITUDE 0452

LONGITUDE 3522 E

AREA NO	SUBJECT	SUBJECT	SUBJECT	SUBJECT	SUBJECT	SUBJECT	SUBJECT	SUBJECT
TA	C3A	C69	D4F	AKU				
M A J I	M A L O	L O	(N R)					
E H O U S E S	S E	O F	T O W N					
[F R A I R]								

DATE OF PHOTO	TYPE	QUALITY	CLASS	NO. OF CARDS	SOURCE OF PHOTO
Dec 63	8	2	3	4	[REDACTED]

CLASSIFICATION Conf

PHOTO ANALYSIS REPORT

Approved For Release 2000/05/01 : CIA-RDP78-05867A000518850006-7

PHOTO NO. 1130347

PROVINCE WAC 1031A

MAP REFERENCE N15

LATITUDE 0452

LONGITUDE 3522 E

AREA NO	SUBJECT	SUBJECT	SUBJECT	SUBJECT	SUBJECT	SUBJECT	SUBJECT	SUBJECT
TA	D4F	D4D	D4F	AKU				
M A J I	M A L O	L O	(N R)					
T O M A N G O L O M A	[F R A I R]							
P L A I N	M T B							

DATE OF PHOTO	TYPE	QUALITY	CLASS	NO. OF CARDS	SOURCE OF PHOTO
Dec 63	7	2	3	4	[REDACTED]

CLASSIFICATION Conf

PHOTO ANALYSIS REPORT

PHOTO NO. 1130349
 Approved For Release 2000/05/01 : CIA-RDP78-05867A000518850006-7
 LOT NO. 727750
 MAP REFERENCE
 LATITUDE 3535 E
 LONGITUDE

COUNTRY
 PROVINCE WAC 1031A

AREA NO	SUBJECT	SUBJECT	SUBJECT	SUBJECT	SUBJECT	SUBJECT	SUBJECT	SUBJECT
TA	CA	DA	DA					
K	1	P	U	5	N	G	U	10
								15
								20
								25
								30
								35
								40
								45
								50

DATE OF PHOTO	TYPE	QUALITY	CLASS	NO. OF CARDS	SOURCE OF PHOTO
Dec 63	7	2	3	3	25X1A

PHOTO NO. **1130330** Approved For Release 2000/05/01 : CIA-RDP78-05867A000518850006-7

COUNTRY [blank] PROVINCE **WAC 1031A** LONGITUDE **35 35 E**

AREA NO	SUBJECT	SUBJECT	SUBJECT	SUBJECT	SUBJECT	SUBJECT	SUBJECT	SUBJECT
TA	CAF	DYV						
K	IPU	NGU	PAR	B	N	R	W	A
I	VE	H	O	U	E	F	R	E
A	I	R						

DATE OF PHOTO	TYPE	QUALITY	CLASS	NO. OF CARDS	SOURCE OF PHOTO
Dec 63	8	2	3	2	25X1A

COUNTRY	AREA NO	SUBJECT	SUBJECT	SUBJECT	SUBJECT	SUBJECT	SUBJECT	SUBJECT
	Approved For Release 2000/05/01 : CIA-RDP78-05867A000518850006-7	WTR 10/1/78						
	7A	5	10	20	30	35	40	45
	K E L E M A	(P R O B)						
	E	M T 8	F O R E S T					
	A)	(F I E L D S)						

Approved For Release 2000/05/01 : CIA-RDP78-05867A000518850006-7

DATE OF PHOTO: 6/3/78

TYPE: 7

QUALITY: 2

CLASS: 2

NO. OF CARDS: 4

SOURCE OF PHOTO: [REDACTED]

25X1A

CONF

PHOTO NO. 1130353
 Approved For Release 2000/05/01 : CIA-RDP78-05867A000518850006-7
 MAP REFERENCE 0507
 LONGITUDE 3550 E

COUNTRY	PROVINCE	SUBJECT	SUBJECT	SUBJECT	SUBJECT	SUBJECT	SUBJECT	SUBJECT
TA	WAC 1031A	DUF	DUB	DV				
K E L E		5 MA	(P R O B	N R)	15		L K S	20
E ' L Y		25 O R	N ' L Y		35		B U R Y	40
N G I		45 A R E A	(F R	A I N)				

DATE OF PHOTO	TYPE	QUALITY	CLASS	NO. OF CARDS	SOURCE OF
Dec 63	7	2	3	3	(1,19) 25X1A

CLASSIFICATION Conf
 PHOTO ANALYSIS REPORT
 FORM NO. 174 USE PREVIOUS EDITIONS
 1 Jun 56

PHOTO NO. 1130351
 Approved For Release 2000/05/01 : CIA-RDP78-05867A000518850006-7
 MAP REFERENCE 0507
 LONGITUDE 3550 E
 COUNTRY PROVINCE WAC 1031A


PHOTO NO. **10085** For Release 2000/05/01 : CIA-RDP78-05867A000518850006-7
 LOT NO. **10085** MAP REFERENCE **NIS** LATITUDE **05028** LONGITUDE **3550E**

COUNTRY _____ PROVINCE **WAC 1031A**

AREA NO	SUBJECT	SUBJECT	SUBJECT	SUBJECT	SUBJECT	SUBJECT	SUBJECT	SUBJECT	SUBJECT
JA	DOF	DOB	D4V	CU					
KEL	EM	A	(P R	0 B	N N	15		L K G	20
FR	AR	A 7	30	B C D	6 8	35		PLA	40
IN	M T	45	50						

LOG ELY OR CUY INTO BURUNG! AREA.

(1.7.18) **25X1A**

DATE OF PHOTO	TYPE	QUALITY	CLASS	NO. OF CARDS	SOURCE OF PHOTO
Dec 63	7	2	3	4	

CLASSIFICATION _____ CAPTIONED BY **[Signature]**

PHOTO NO. **1130355** Approved For Release 2000/05/01 : CIA-RDP78-05867A000516850006-7

COUNTRY [] PROVINCE **WAC 1031A** MAP REFERENCE **415 AF 07** LATITUDE [] LONGITUDE **3550E**

AREA NO	SUBJECT	SUBJECT	SUBJECT	SUBJECT	SUBJECT	SUBJECT	SUBJECT	SUBJECT
TA	DOF	DOB	DIV	CR4				
K E L E M A		PAR	B	N W	15		L K G	20
F I R	A I R	A T		B C D G S	35		P L A	40
I N	M T S				50			

LKA ELY OR ELY INTO BURUNGI AREA.

DATE OF PHOTO	TYPE	QUALITY	CLASS	NO. OF CARDS	SOURCE OF PHOTO
Dec 63	7	2	3	4	[REDACTED]

CLASSIFIED Approved For Release 2000/05/01 : CIA-RDP78-05867A000516850006-7

PHOTO ANALYSIS REPORT

PHOTO NO. 120356
 Approved For Release 2000/05/01 : CIA-RDP78-05867A000518850006-7

LOT NO. MAP REFERENCE LATITUDE 5 50 8 LONGITUDE 3 5 50 E

COUNTRY PROVINCE WAC 1031A

AREA NO	SUBJECT	SUBJECT	SUBJECT	SUBJECT	SUBJECT	SUBJECT	SUBJECT	SUBJECT
TA	DOD	DOD	AHL	D41	C3N			
	5		10		15			20
K E L E M A			(P R O B N N)					ENT
	25		30		35			40
V A L L E Y				F I E L D				F O
	45		50					
R E S T								

PROB NE OF KELEMA.

(1.7, 18, 24) 25X1A

DATE OF PHOTO	TYPE	QUALITY	CLASS	NO. OF CARDS	SOURCE OF PHOTO
Dec 63	7	2	3	5	[REDACTED]

CLASSIFICATION Approved For Release 2000/05/01 : CIA-RDP78-05867A000518850006-7

CAPTIONED BY

PHOTO NO. 1130557		LOT NO.		MAP REFERENCE		LATITUDE 0507 8		LONGITUDE 3550 E	
Approved For Release 2000/05/01 : CIA-RDP78-05867A000518850006-7									
COUNTRY				PROVINCE WAC 1031A					
AREA NO.	SUBJECT		SUBJECT		SUBJECT		SUBJECT		SUBJECT
TA	DOD		DOD		D4K		AAL		CEA
K E L E M A	(P R O B		N N)		15		E M T		20
V A L L E Y	30		F I E L D		35		F O R E		40
S T	45		A I R		50				
PROVINCE OF KELEMA									
DATE OF PHOTO		TYPE	QUALITY	CLASS	NO. OF CARDS	SOURCE OF PHOTO			
Dec 63		7	2	3	5	[REDACTED]			
CLASSIFICATION				CAPTIONED BY					
Approved For Release 2000/05/01 : CIA-RDP78-05867A000518850006-7									

Approved For Release 2000/05/01 : CIA-RDP78-05867A000518850006-7

PHOTO NO. 1130358

LOT NO. 2

MAP REFERENCE 415

LATITUDE 8507 8

LONGITUDE 3550 E

COUNTRY

PROVINCE WAC 1031A

AREA NO	SUBJECT	SUBJECT	SUBJECT	SUBJECT	SUBJECT	SUBJECT	SUBJECT	SUBJECT
TA	DOD	DOD	DUP	AKL	CEA			
KELEMA	5	(PR	10	B	NAN)	15	EMT	20
VALLEY	25		30	A	E	35	D	40
SIT	45	A	50	R				

PROB/NE of KELEMA

(1.7.18.41) 25X1A

DATE OF PHOTO	TYPE	QUALITY	CLASS	NO. OF CARDS	SOURCE OF PHOTO
Dec 63	7	2	3	5	[REDACTED]

CLASSIFICATION Conf

APPROVED BY [Signature]

PHOTO NO. **100050** For Release 2000/05/01 : CIA-RDP78-05867A0005188500067
 LOT NO. **170000** MAP REFERENCE **111** LATITUDE **527 E** LONGITUDE **3520 E**

COUNTRY **INDONESIA** PROVINCE **WACAN 1031A**

AREA NO	SUBJECT	SUBJECT	SUBJECT	SUBJECT	SUBJECT	SUBJECT	SUBJECT	SUBJECT
TA	DOD	DOD-Q	DOD	AHL	CA			
KELEMA	5	PR	10	B	N	15	M	20
V	25	30	35	40	45	50	55	60
ST	FR	A	R					

PROB/NE of KELEMA

1, 7, 18, 24 / 25XTA

DATE OF PHOTO	TYPE	QUALITY	CLASS	NO. OF CARDS	SOURCE OF
Dec 63	7	2	3	1	[REDACTED]

CLASSIFICATION **Conf** CAPTIONED BY **[Signature]**

PHOTO NO. **1130360** LOT NO. **1130360** MAP REFERENCE **1031A** LATITUDE **3550** LONGITUDE **6**
 Approved For Release 2000/05/01 : CIA-RDP78-05867A000518850006-7

AREA NO	SUBJECT	SUBJECT	SUBJECT	SUBJECT	SUBJECT	SUBJECT	SUBJECT	SUBJECT	SUBJECT
TA	D OF	DOD	AKU	D36	C68	C31	AKL	D48	
K E L E M A	5	(P R O B)	10	EA	15	IR	V	I	20
W . O . F	25	T O W N	30	R I V E R	35				40
A I N	45	M T	50	R.D.]	LKG	PROB	W' AT		

PROB KELEMA r KELEMA RIVER (cont.)

DATE OF PHOTO	TYPE	QUALITY	CLASS	NO. OF CARDS	SOURCE OF
Dec 63	7			8	[REDACTED]
CAPTIONED BY					