

2000/05/01 CIA-RDP78-05867A000518840020-5

LONGITUDE 3649E

LOT NO. P 2950-16

PROVINCE 932B

PHOTO NO. 112030

AREA NO	SUBJECT	SUBJECT	SUBJECT	SUBJECT	SUBJECT	SUBJECT	SUBJECT	SUBJECT
<u>KE</u>	<u>9JD</u>	<u>9JD</u>	<u>9JR</u>	<u>9JF</u>				
<u>M A I R O B I</u>			<u>U/I</u>	<u>U N I T</u>				
<u>E N D E P E N D E N C E</u>				<u>D A Y</u>				<u>P A R</u>
<u>A D E.</u>								

DATE OF PHOTO 3-8 ✓

DATE OF PHOTO	TYPE	QUALITY	CLASS	NO. OF CARDS	SOURCE OF PHOTOGRAPH
<u>65</u>	<u>4</u>	<u>1</u>	<u>3</u>	<u>4</u>	<u>25X1A</u>

CAPTIONED BY \_\_\_\_\_

CLASSIFICATION SECRET

Approved For Release 2000/05/01 : CIA-RDP78-05867A000518840020-5

**PHOTO ANALYSIS REPORT**

GPO 871-285





2000/05/01 CIA-RDP78-05867A000518810020-5

LONGITUDE 36 49 E

PHOTO NO. 1127042

LOT NO. 2-28-50-75

PROVINCE 932 B

AREA NO	SUBJECT	SUBJECT	SUBJECT	SUBJECT	SUBJECT	SUBJECT	SUBJECT	SUBJECT
KE	2JR	2JD	213	95F				
N A I	R O B I							
C E S	U N I T							
E N C E	J A Y							

3-8 C

DATE OF PHOTO	TYPE	QUALITY	CLASS	NO. OF CARDS	SOURCE OF PHOTOGRAPH
	4	1	3	4	25X1A

CAPTIONED BY

CLASSIFICATION

Approved For Release 2000/05/01 : CIA-RDP78-05867A000518810020-5

**PHOTO ANALYSIS REPORT**

GPO 871-285



PHOTO NO. 112704 *P-100-46* MAP REFERENCE 932B LATITUDE 11° 34' S LONGITUDE 36 49 E  
 Approved For Release 2000/05/01 : CIA-RDP78-05867A000518810020-5

COUNTRY KE PROVINCE 932B

AREA NO	SUBJECT	SUBJECT	SUBJECT	SUBJECT	SUBJECT	SUBJECT	SUBJECT	SUBJECT
<u>KE</u>	<u>150</u>	<u>QJD</u>	<u>9JF</u>	<u>QJ8</u>				
	<u>5</u>		<u>10</u>		<u>15</u>	<u>F O R C E</u>	<u>20</u>	<u>U</u>
	<u>25</u>	<u>N A I R O B I</u>	<u>30</u>	<u>A I R</u>	<u>35</u>	<u>F O R C E</u>	<u>40</u>	<u>U</u>
	<u>45</u>	<u>N I T</u>	<u>50</u>	<u>I N D E P E N D E N C E</u>		<u>E</u>		
		<u>D A Y</u>		<u>P A R A D E</u>				

38 C 25X1A


DATE OF PHOTO	TYPE	QUALITY	CLASS	NO. OF CARDS	SOURCE OF PHOTOGRAPH
<u>QIA 64 - Jun 6 5</u>	<u>4</u>	<u>1</u>	<u>3</u>	<u>4</u>	
CAPTIONED BY <u>Capt [Signature]</u>					

PHOTO NO. 1127045 Approved For Release 2000/05/01 : CIA-RDP78-05867A000518810020-5 MAP REFERENCE 932B LATITUDE 0119N LONGITUDE 3649E

COUNTRY Kenya PROVINCE 932B

AREA NO	SUBJECT	SUBJECT	SUBJECT	SUBJECT	SUBJECT	SUBJECT	SUBJECT	SUBJECT
<u>KE</u>	<u>250</u>	<u>25D</u>	<u>213</u>	<u>25F</u>				
	<u>5</u>		<u>10</u>		<u>15</u>			<u>20</u>
	<u>N A I R O B I</u>		<u>R I F L E</u>		<u>U N I T</u>			
	<u>25</u>		<u>30</u>		<u>35</u>			<u>40</u>
	<u>I N I N D E P E N D E N C E</u>		<u>E</u>		<u>D A Y</u>			
	<u>45</u>		<u>50</u>					
	<u>P A R A D E</u>							

3-8 C 25X1A


DATE OF PHOTO	TYPE	QUALITY	CLASS	NO. OF CARDS	SOURCE OF PHOTOGRAPH
<u>Gen 64 - Jan 65</u>	<u>4</u>	<u>1</u>	<u>3</u>	<u>4</u>	
CLASSIFICATION	CAPTIONED BY <u>[Signature]</u>				

PHOTO NO. *1127086* Approved For Release 2000/05/01 : CIA-RDP78-05867A000518810020-5  
 MAP REFERENCE *P-2730-56* LATITUDE *76* LONGITUDE *3649E*

COUNTRY *932B* PROVINCE

AREA NO	SUBJECT	SUBJECT	SUBJECT	SUBJECT	SUBJECT	SUBJECT	SUBJECT	SUBJECT
<i>KE</i>	<i>950</i>	<i>9JR</i>	<i>9JD</i>	<i>9JF</i>				
<i>N A I R O B I</i>	<i>5</i>		<i>10</i>	<i>M I L I T A R Y</i>	<i>15</i>		<i>B A</i>	<i>20</i>
<i>N D I N</i>	<i>25</i>	<i>I N D E P E N D E N C E</i>	<i>30</i>	<i>E N C E</i>	<i>35</i>		<i>D</i>	<i>40</i>
<i>A Y P A R A D E</i>	<i>45</i>		<i>50</i>					

*3-8 C* *25X1A*


DATE OF PHOTO	TYPE	QUALITY	CLASS	NO. OF CARDS	SOURCE OF PHOTOGRAPH
<i>Jan 65</i>	<i>4</i>	<i>1</i>	<i>3</i>	<i>4</i>	
CLASSIFICATION <i>Conf</i>				CAPTIONED BY <i>RM</i>	



PHOTO NO. 112017		APPROVED FOR RELEASE 2000/05/01		MAP REFERENCE	LATITUDE	LONGITUDE	
112017		CIA-RDP78-05867A000518810020-5				3649E	
COUNTRY			PROVINCE				
			932B				
AREA NO.	SUBJECT	SUBJECT	SUBJECT	SUBJECT	SUBJECT	SUBJECT	SUBJECT
KE	0E0	9JF					
	5		10		15		20
M A I	R O B I		A I R	F O R C E			P
	25		30		35		40
L A N E S	I N		F L Y -	B Y			D U R I
	45		50				
N G	I N	D E P E N D E N C E					<del>DAY</del>
PARADE.							
DATE OF PHOTO				TYPE	QUALITY	CLASS	NO. OF CARDS
3-8 C							25X1A
JAN 65		4	1	3	2	[REDACTED]	
CLASSIFICATION				CAPTIONED BY			
[REDACTED]				[REDACTED]			

Approved For Release 2000/05/01 : CIA-RDP78-05867A000518810020-5  
TINTL

Next 10 Page(s) In Document Exempt

Approved For Release 2000/05/01 : CIA-RDP78-05867A000518810020-5

PHOTO NO. 112009 Approved For Release 2000/05/01 : CIA-RDP78-05867A000518810020-5  
 LOT NO. F-4171-65 MAP REFERENCE 25 LATITUDE 20 LONGITUDE 121 30E

COUNTRY \_\_\_\_\_ PROVINCE WAC 499D

AREA NO	SUBJECT	SUBJECT	SUBJECT	SUBJECT	SUBJECT	SUBJECT	SUBJECT	SUBJECT
<u>TW</u>	<u>AHP</u>							
<u>T A I -</u>	<u>5 P E I</u>		<u>10</u>	<u>A I W A N</u>	<u>15</u>	<u>S U G A</u>	<u>20</u>	
<u>R C O R P</u>	<u>25</u>		<u>30</u>		<u>35</u>		<u>40</u>	
	<u>45</u>		<u>50</u>					

7, 24, 25

DATE OF PHOTO	TYPE	QUALITY	CLASS	NO. OF CARDS	SOURCE OF PHOTOGRAPH
<u>[6]</u>	<u>[3]</u>	<u>4</u>	<u>2</u>	<u>4</u>	<u>FAR EASTERN ECON REV</u>
					<u>26 AUG 65</u>
CLASSIFICATION <u>OUO</u>				CAPTIONED BY <u>R&amp;B</u>	

Approved For Release 2000/05/01 : CIA-RDP78-05867A000518810020-5  
ATINTL

Next 11 Page(s) In Document Exempt

Approved For Release 2000/05/01 : CIA-RDP78-05867A000518810020-5

PHOTO NO. 1127072 2-4141-65 LATITUDE \_\_\_\_\_ LONGITUDE \_\_\_\_\_

COUNTRY PANAMA PROVINCE \_\_\_\_\_

AREA NO	SUBJECT	SUBJECT	SUBJECT	SUBJECT	SUBJECT	SUBJECT	SUBJECT	SUBJECT
<u>PN</u>	<u>ALH</u>							
<u>ERO</u>	<u>33</u>	<u>510</u>	<u>10</u>	<u>TON</u>	<u>15</u>	<u>BULK</u>	<u>20</u>	<u>C</u>
<u>ARRI</u>	<u>25</u>	<u>ER</u>	<u>30</u>	<u>BY</u>	<u>35</u>	<u>ISHIKA</u>	<u>40</u>	<u>A</u>
<u>WAJI</u>	<u>45</u>	<u>MA</u>	<u>50</u>	<u>HARIMA</u>	<u>OF JAPAN.</u>			

L-191M, W-27.6M, 12,000 HP, 14.7 KNOTS

2

30

DATE OF PHOTO	TYPE	QUALITY	CLASS	NO. OF CARDS	SOURCE OF PHOTOGRAPH
<u>65</u>	<u>4</u>	<u>V</u>	<u>4</u>	<u>1</u>	<u>ASIA SCENE NO. 6, 1965</u>

CLASSIFICATION Secret CAPTIONED BY REB

Approved For Release 2000/05/01 : CIA-RDP78-05867A000518810020-5  
ATINTL

Approved For Release 2000/05/01 : CIA-RDP78-05867A000518810020-5

PHOTO NO. 1127374 Approved For Release 2000/05/01 : CIA-RDP78-05867A000518810020-5

COUNTRY UR PROVINCE

AREA NO N SUBJECT ALH SUBJECT SUBJECT SUBJECT SUBJECT SUBJECT SUBJECT SUBJECT

K R A S L A V A (L P G) C A R R I E R  
M F D B Y M I T S U B I S H I O  
F J A P A N,

LIQUID PETROLEUM GAS

LENGTH 96.50 M, WIDTH 15M, LPG CAP 2,080 CU METERS, 3,400 GRT, 14.4 KNOTS, 2400 HP.

(3)

30

DATE OF PHOTO	TYPE	QUALITY	CLASS	NO. OF CARDS	SOURCE OF PHOTOGRAPH
<u>[65]</u>	<u>4</u>	<u>2</u>	<u>4</u>	<u>1</u>	<u>ASIA SCENE NO. 6, 1965</u>

CLASSIFICATION and CAPTIONED BY LEB

Approved For Release 2000/05/01 : CIA-RDP78-05867A000518810020-5  
ATINTL

Approved For Release 2000/05/01 : CIA-RDP78-05867A000518810020-5



PHOTO NO. Approved For Release 2000/05/01 : CIA-RDP78-05867A000518810020-5

COUNTRY GHANA PROVINCE

AREA NO	SUBJECT	SUBJECT	SUBJECT	SUBJECT	SUBJECT	SUBJECT	SUBJECT	SUBJECT	SUBJECT
GH	AL4								
BIA	RIVER								
MFD	BY								

9,600 DWT; 128.47 M<sub>2</sub> L; 19.65 M<sub>2</sub> W; 7,200 HP  
 17 KNOTS. (OPEN SHELTER SINGLE SCREW DIESEL).

30

DATE OF PHOTO	TYPE	QUALITY	CLASS	NO. OF CARDS	SOURCE OF PHOTOGRAPH
65	4	2	4	1	ABIA SCENE, NO. 6, 1965

CLASSIFICATION *and* CAPTIONED BY *LEB*

Approved For Release 2000/05/01 : CIA-RDP78-05867A000518810020-5  
ATINTL

Next 11 Page(s) In Document Exempt

Approved For Release 2000/05/01 : CIA-RDP78-05867A000518810020-5