

Approved For Release 2000/05/01 : CIA-RDP78-05867A000518810008-9

PHOTO NO. 1126449	MAP REFERENCE N/S	LATITUDE 0138 N	LONGITUDE 3230	
COUNTRY	PROVINCE	SUBJECT		
AREA NO. UG	W AC 909	SUBJECT		
SUBJECT DUT	SUBJECT DUT	SUBJECT AIR	SUBJECT C6V	SUBJECT C2A
10 AMOLAT	10 AR	15 P E N	20 N S	25 4
25 LA	25 DEF	30 L AX E	35 K W A N I	40 A
45 K Y O G A	50 F R	A I R		

25X1C



DATE OF PHOTO	TYPE	QUALITY	CLASS	NO. OF CARDS	SOURCE
Nov 63				17	

Approved For Release 2000/05/01 : CIA-RDP78-05867A000518810008-9

ANALYSIS REPORT

Approved For Release 2000/05/01 : CIA-RDP78-05867A000518810008-9

PHOTO NO: 12650

MAP REFERENCE: WPC 9072

LATITUDE: 0138 N 3750

COUNTRY	AREA NO	SUBJECT	SUBJECT	SUBJECT	SUBJECT	SUBJECT	SUBJECT	SUBJECT	SUBJECT
UG	AM	0	L	AT	AR	10	(WR)	15	P
	LA	25	B	E	T	30	L	35	K
		45	K	Y	O	GA	[F		W
							A		N
									I
									A

DATE OF PHOTO: Nov 63

TYPE: 7

QUALITY: 3

CLASS: 3

NO. OF CARDS: 5

SOURCE: [REDACTED]

25X10


Approved For Release 2000/05/01 : CIA-RDP78-05867A000518810008-9

ANALYSIS REPORT

Approved For Release 2000/05/01 : CIA-RDP78-05867A000518810008-9

PHOTO NO.	1126451		MAP REFERENCE	WAC 9071		LATITUDE	01 30 N 32 51 W	
COUNTRY	UG		PROVINCE	DVA		SUBJECT	C3P	
AREA NO.	1	5	SUBJECT	10	15	SUBJECT	20	25
	N A M A	A L E	(NR)	L A K E	P E N ,	N E	L	
	L A	B E T W	30	E A K E	35	K W A N ,	A	
	T	K Y	45	O G A	50	N E	O F T O W N .	

25X1C



Approved For Release 2000/05/01 : CIA-RDP78-05867A000518810008-9

Nov 63

CAPTIONED BY

Approved For Release 2000/05/01 : CIA-RDP78-05867A000518810008-9

PHOTO NO 1126452	MAP REFERENCE N 13	LATITUDE 01 30 N 132 51	SUBJECT
COUNTRY	PROVINCE WAC 909 D	SUBJECT CBI	SUBJECT CBI
AREA NO UG	SUBJECT DYN	SUBJECT MHL	SUBJECT D OF
N A M A S A L E	(NR)	P E N	N S U
L A B E T W	L A K E	K W A N	A
C H K Y O G A	N E	of TOWN.	

DATE OF PHOTO	TYPE	QUALITY	CLASS	NO. OF CARDS
Nov 63			3	6
CAPTIONED BY				

Approved For Release 2000/05/01 : CIA-RDP78-05867A000518810008-9

Approved For Release 2000/05/01 : CIA-RDP78-05867A000518810008-9

PHOTO NO. 1126153		LOT NO. 1323		MAP REFERENCE		LATITUDE 01 30 N		LONGITUDE 32 37 E	
COUNTRY		PROVINCE		SUBJECT		SUBJECT		SUBJECT	
UG		WAC 909 D		CBI		C38			
AREA NO		SUBJECT		SUBJECT		SUBJECT		SUBJECT	
NAM		DWH		JDF		PEN		NS	
L A		ALE		NR		KWA		NA	
BE		TW		LAKE		S		OF TOWN	
K		Y		NE					
DATE OF PHOTO		TYPE		QUALITY		CLASS		NO. OF CARDS	
Nov 63		8		3		6		25X1C	
CAPTIONED BY									

Approved For Release 2000/05/01 : CIA-RDP78-05867A000518810008-9

Approved For Release 2000/05/01 : CIA-RDP78-05867A000518810008-9

PHOTO NO	126454	MAP REFERENCE	WAC 909D	LATITUDE	01 30 N	LONGITUDE	32 37 E	
COUNTRY		PROVINCE		SUBJECT	CPY	SUBJECT	D33	
AREA NO	UG	SUBJECT	SW	SUBJECT	DWH	SUBJECT	ML	
		SUBJECT	AL E	SUBJECT	19 (NR)	SUBJECT	15 P E N	
		SUBJECT	25 BE PW	SUBJECT	30 LA K E S	SUBJECT	35 K W A N	
		SUBJECT	45 KY S G A	SUBJECT	50 NE	SUBJECT	OF TOWN.	
DATE OF PHOTO		TYPE		CLASS		NO. OF CARDS		
Approved For Release 2000/05/01 : CIA-RDP78-05867A000518810008-9								
CAPTIONED BY								

(17 W/25X1C)

PHOTO NO. 1126455		MAP REFERENCE		LATITUDE 01 20 N 32 37 E													
COUNTRY				PROVINCE WAC 909 D													
AREA NO. UG	SUBJECT JWC	SUBJECT BVD	SUBJECT HIL	SUBJECT SDF	SUBJECT CHI												
1	5	10	15	20													
2	25	30	35	40													
3	45	50	55	60													
<table border="1"> <tr> <th>DATE OF PHOTO</th> <th>TYPE</th> <th>QUALITY</th> <th>CLASS</th> <th>NO. OF CARDS</th> <th>SOURCE</th> </tr> <tr> <td>Nov 67</td> <td>Text</td> <td>3</td> <td>6</td> <td>3</td> <td>[REDACTED]</td> </tr> </table>						DATE OF PHOTO	TYPE	QUALITY	CLASS	NO. OF CARDS	SOURCE	Nov 67	Text	3	6	3	[REDACTED]
DATE OF PHOTO	TYPE	QUALITY	CLASS	NO. OF CARDS	SOURCE												
Nov 67	Text	3	6	3	[REDACTED]												
<p>Approved For Release 2000/05/01 : CIA-RDP78-05867A000518810008-9</p> <p style="text-align: right;">ANALYSIS REPORT</p>																	

GPO 971-283

Approved For Release 2000/05/07 : CIA-RDP78-05867A000518810008-9

PHOTO NO.	1126456	Lot No.	132466	PROVINCE	WAC 909D	LATITUDE	3237 E	LONGITUDE	3237 E
COUNTRY									
AREA NO	UG	SUBJECT	C68	SUBJECT	C34	SUBJECT	AKL	SUBJECT	D33
	NAMA	5	ALE	10	LAK	E	15	K	Y
	NAMA	25	ALE	30	E	35	A	A	40
	F	45	L	50					

25X1G

(1.7.4.28/28)

DATE OF PHOTO	63	TYPE	7	QUALITY	✓	CLASS	3	NO. OF CARDS	6	SOURCE	[REDACTED]
CLASSIFICATION	Approved For Release 2000/05/07 : CIA-RDP78-05867A000518810008-9										

PHOTO ANALYSIS REPORT

Approved For Release 2000/05/01 : CIA-RDP78-05867A000518810008-9

PHOTO NO: 1126457

MAP REFERENCE: WAC 909 D

LATITUDE: 00 30 N

LONGITUDE: 32 00 E

AREA NO	SUBJECT	SUBJECT	SUBJECT	SUBJECT	SUBJECT	SUBJECT	SUBJECT	SUBJECT
UG	DCF	CGV	C3V	D3V				
BUGANDA	A			CAT TLE			BOMA	
IN	N	BUGANDA	A				(FR AIR)	
PLA	N							

25X1C



Approved For Release 2000/05/01 : CIA-RDP78-05867A000518810008-9

CLASSIFICATION

ANALYSIS REPORT

PHOTO NO. 112 Approved For Release 2000/05/01 : CIA-RDP78-05867A000518810008-9

COUNTRY	AREA NO	SUBJECT	SUBJECT	SUBJECT	SUBJECT	SUBJECT	SUBJECT	SUBJECT	SUBJECT
	UG	DOF	CGF	C3V	DOV				
	BUGANDA	A		CAT	LE			BOMA	
	IN	N	BUGANDA	A				FAIR	
	PLA	N							

MAP REFERENCE: WAC 909 D
 LATITUDE: 00 30 N
 LONGITUDE: 32 00 E

DATE OF PHOTO: May 63

TYPE: Fc

QUALITY: ✓

CLASS: 3

NO. OF CARDS: 4

SOURCE OF PHOTO: [REDACTED]

25X1G

Approved For Release 2000/05/01 : CIA-RDP78-05867A000518810008-9

CLASSIFICATION: Conf

PHOTO ANALYSIS REPORT

Approved For Release 2000/05/01 : CIA-RDP78-05867A000518810008-9

PHOTO NO. 1126453

MAP REFERENCE *WAC 909 D* LATITUDE *3200N* LONGITUDE *3200E*

COUNTRY	AREA NO.	SUBJECT	SUBJECT	SUBJECT	SUBJECT	SUBJECT	SUBJECT	SUBJECT	SUBJECT
	<i>UG</i>	<i>30F</i>	<i>CGI</i>	<i>C24</i>	<i>DEV</i>				
	<i>BUGANDA</i>	<i>5</i>	<i>A</i>		<i>10</i>	<i>CIT</i>	<i>T</i>	<i>CE</i>	<i>15</i>
	<i>IN</i>	<i>25</i>	<i>BUGANDA</i>		<i>30</i>	<i>A</i>		<i>FR</i>	<i>35</i>
	<i>PCAN</i>	<i>45</i>	<i>A</i>		<i>50</i>				<i>40</i>

DATE OF PHOTO

TYPE

QUALITY

CLASS

NO. OF CARDS *34*

SOURCE OF

25X1C

Approved For Release 2000/05/01 : CIA-RDP78-05867A000518810008-9

CLASSIFICATION

PHOTO ANALYSIS REPORT

PHOTO NO. 1126460
 Approved For Release 2000/05/01 : CIA-RDP78-05867A000518810008-9
 MAP REFERENCE C
 LATITUDE 00 19 N
 LONGITUDE 32 35 E

COUNTRY	PROVINCE	SUBJECT	SUBJECT	SUBJECT	SUBJECT	SUBJECT	SUBJECT	SUBJECT
UG		DUB	COY					
KAMPALA		A		MAKERERE	RE	RE	RE	HI
LL		C	COLLEGE					AI

25X1C
 1.7.9
 [REDACTED]

Approved For Release 2000/05/01 : CIA-RDP78-05867A000518810008-9
 DATE OF PHOTO
 TYPE
 QUALITY
 CLASS
 NO. OF CARDS
 SOURCE
 CAPTIONED BY

Approved For Release 2000/05/01 : CIA-RDP78-05867A000518810008-9

PHOTO NO. 1126461
 MAP REFERENCE *WBC 909D* LATITUDE *00 19 N* LONGITUDE *32 35 E*

AREA NO	SUBJECT	SUBJECT	SUBJECT	SUBJECT	SUBJECT	SUBJECT	SUBJECT	SUBJECT
<i>UG</i>	<i>DVB</i>	<i>COY</i>	<i>CB</i>	<i>COZ</i>				
<i>KAMPALA</i>	<i>A</i>		<i>10</i>	<i>MAKERE</i>	<i>RE</i>	<i>RE</i>	<i>RE</i>	<i>H</i>
<i>LL</i>	<i>25</i>	<i>C</i>	<i>0</i>	<i>LL</i>	<i>EGE</i>	<i>35</i>	<i>ER</i>	<i>AIR</i>
<i>M</i>	<i>45</i>	<i>BA</i>	<i>UE</i>					<i>40</i>

25X1C



(16, 7, 91)

DATE OF PHOTO	TYPE	QUALITY	CLASS	NO. OF CARDS	SOURCE
<i>16/7/91</i>			<i>3</i>	<i>34</i>	

Approved For Release 2000/05/01 : CIA-RDP78-05867A000518810008-9

CLASSIFICATION

Conf


ANALYTIC REPORT

PHOTO 126102 Approved For Release 2000/05/01 : CIA-RDP78-05867A000518810008-9

COUNTRY	AREA NO	SUBJECT	SUBJECT	SUBJECT	SUBJECT	SUBJECT	SUBJECT	SUBJECT	SUBJECT
	UG	DUB	COY						
	KAMPALA	A		10	MAKE	15	RE	20	RE
	EL			25	COLLEGE	35	FER	40	AIR
				45					

MAP REFERENCE C
 LATITUDE 0019N
 LONGITUDE 3235E

WAC 909

25X1C
 1.7.9


DATE OF PHOTO	TYPE	QUALITY	CLASS	NO. OF CARDS	SOURCE
11/6/73	2	2	3	2	

Approved For Release 2000/05/01 : CIA-RDP78-05867A000518810008-9

CLASSIFICATION Conf ANALYSIS REPORT

Approved For Release 2000/05/01 : CIA-RDP78-05867A000518810008-9

PHOTO NO. 1126463

MAP REFERENCE P132460

LATITUDE 0019N

LONGITUDE 323.5E

COUNTRY UG

PROVINCE WAC 909D

AREA NO	SUBJECT	SUBJECT	SUBJECT	SUBJECT	SUBJECT	SUBJECT	SUBJECT
UG	DUB	COY					
KAMPALA			10	M	A	K	E
			15	R	E	R	E
			20				
			25	E	G	E	
			30				
			35				
			40				
			45				

25X1C

(1.7.9)

DATE OF PHOTO	TYPE	QUALITY	CLASS	NO. OF CARDS	SOURCE
				2	

Approved For Release 2000/05/01 : CIA-RDP78-05867A000518810008-9

CONF

CLASSIFICATION

FIELD REPORT


GPO 871-285

Approved For Release 2000/05/01 : CIA-RDP78-05867A000518810008-9

PHOTO NO 1126164	MAP REFERENCE P1329 04	LATITUDE 02 19 N	LONGITUDE 32 35 E
COUNTRY UG	PROVINCE WAC 9-9	SUBJECT	SUBJECT

AREA NO UG	SUBJECT DIB	SUBJECT C04	SUBJECT	SUBJECT	SUBJECT	SUBJECT	SUBJECT	20
KAMPALA	ALL		10	M	A	K	E	20
			30	E	G	E	(R	40
			45					

25X1C



DATE OF PHOTO	TYPE	QUALITY	CLASS	NO. OF CARDS	SOUR
Nov 67	1	2	3	2	


Approved For Release 2000/05/01 : CIA-RDP78-05867A000518810008-9

CLASSIFICATION

Approved For Release 2000/05/01 : CIA-RDP78-05867A000518810008-9

PHOTO NO	106463	MAP REFERENCE	1732	LATITUDE	00 19 N	32 52 E
COUNTRY		PROVINCE	WATC	SUBJECT		
AREA NO	WG	SUBJECT	5	SUBJECT	10	SUBJECT
	KAMP	SUBJECT	25	SUBJECT	30	SUBJECT
	AL	SUBJECT	45	SUBJECT	50	SUBJECT
	LA	SUBJECT		SUBJECT		SUBJECT
		SUBJECT		SUBJECT		SUBJECT
		SUBJECT		SUBJECT		SUBJECT
		SUBJECT		SUBJECT		SUBJECT
		SUBJECT		SUBJECT		SUBJECT

25X1C



Approved For Release 2000/05/01 : CIA-RDP78-05867A000518810008-9

DATE OF PHOTO	TYPE	QUALITY	CLASS	NO. OF CARDS	SOURCE
			3	2	
CLASSIFICATION	ANALYSIS REPORT				

Approved For Release 2000/05/01 : CIA-RDP78-05867A000518810008-9

PHOTO NO	112656	LOT NO		MAP REFERENCE		LATITUDE	0004N 3228E
COUNTRY		PROVINCE					
SUBJECT	AK6	SUBJECT	AKA	SUBJECT	AK3	SUBJECT	
5		10		15		20	
25		30		35		40	
45		50					
EW TEB BE AIRPORT ASPAIR LTJ HANGAR (PLANES)							

25X1C

(7.20.31)



DATE OF PHOTO	TYPE	QUALITY	CLASS	NO. OF CARDS	COUNT
	4	2	3	3	

Approved For Release 2000/05/01 : CIA-RDP78-05867A000518810008-9

CLASSIFICATION

Conf

PHOTO ANALYSIS REPORT

Approved For Release 2000/05/08 : CIA-RDP78-05867A000518810008-9

PHOTO NO. 1126487

LOT NO. 13246

PROVINCE WAC 909D

LATITUDE

LONGITUDE 3148E

COUNTRY	AREA NO	SUBJECT	SUBJECT	SUBJECT	SUBJECT	SUBJECT	SUBJECT	SUBJECT	SUBJECT
UG	C3N	AM6	248	10	DOF	(NA)	15	NAT	✓
KABUL	5	LA	OK	30	E	OF	35	KABUL	40
E	25	H	OK	30	E	OF			
OK	45	E	FR	30	A				

DATE OF PHOTO	TYPE	QUALITY	CLASS	NO. OF CARDS	SOURCE
1.7.18.24	8	✓	3	4	25X1C

Approved For Release 2000/05/08 : CIA-RDP78-05867A000518810008-9

CLASSIFICATION

PHOTO ANALYSIS REPORT

Approved For Release 2000/05/01 : CIA-RDP78-05867A000518810008-9

PHOTO NO. 1126488

LONGITUDE 3148 E

COUNTRY	AREA NO	SUBJECT	SUBJECT	SUBJECT	SUBJECT	SUBJECT	SUBJECT	SUBJECT	SUBJECT
	UG	C3V	AKG	248	DOF				
				10	(N A)	15			20
				25		35			40
				30					
				45					
				50					

PROVINCE WAC 909D

DATE OF PHOTO	TYPE	QUALITY	CLASS	NO. OF CARDS	SOURCE
7/63	8	2	3	4	[REDACTED]

(1.7.18.24) 25X1C

Approved For Release 2000/05/01 : CIA-RDP78-05867A000518810008-9

PHOTO ANALYSIS REPORT

Approved For Release 2000/05/01 : CIA-RDP78-05867A000518810008-9

PHOTO NO. 1126469		MAP REFERENCE 1324		LATITUDE 3148E		LONGITUDE 3148E	
COUNTRY UG		PROVINCE WAC 909D					
AREA NO UG		SUBJECT C68		SUBJECT C38		SUBJECT AKU	
SUBJECT K A B U L A		SUBJECT L A S O K E		SUBJECT AKU		SUBJECT DOF	
SUBJECT O F		SUBJECT V L L A G E		SUBJECT A I R		SUBJECT R D	
SUBJECT L D		SUBJECT S		SUBJECT R D		SUBJECT K I E	
DATE OF PHOTO 7/6/63		TYPE 823		CLASS 5		NO. OF CARDS 5	
CLASSIFICATION Conf		QUALITY		SOURCE OF		25X1C	

Approved For Release 2000/05/01 : CIA-RDP78-05867A000518810008-9

PHOTO ANALYSIS REPORT


Approved For Release 2000/05/01 : CIA-RDP78-05867A000518810008-9

PHOTO NO. 1126470	MAP REFERENCE WAC 909 D	LATITUDE 0007 N	LONGITUDE 3133 E
COUNTRY	PROVINCE	SUBJECT	SUBJECT
AREA NO. UG	SUBJECT DOF	SUBJECT AKU D36	SUBJECT
K I R U L I	(N A)	P R O B	K I B I
M B A	R I V E R	E D	E R A I R
P L A I N	[]	[]	[]
DATE OF PHOTO	TYPE	QUALITY	CLASS
1.18.48			
			NG. OF CARDS 4
Approved For Release 2000/05/01 : CIA-RDP78-05867A000518810008-9		SOURCE	
[Redacted]		[Redacted]	

25X1C

Approved For Release 2000/05/01 : CIA-RDP78-05867A000518810008-9

PHOTO NO 126472		MAP REFERENCE			LATITUDE 0007N		LONGITUDE 3133E	
COUNTRY		PROVINCE WAC 909D			SUBJECT		SUBJECT	
AREA NO	UG	SUBJECT BOF	SUBJECT D41	SUBJECT	SUBJECT	SUBJECT	SUBJECT	SUBJECT
	KIRULI			PLAIN		FR	AI	R

25X1C



DATE OF PHOTO	TYPE	QUALITY	CLASS	NO. OF CARDS	SOURCE
7/63	7	2	3	2	

Approved For Release 2000/05/01 : CIA-RDP78-05867A000518810008-9

Conf

PHOTO NO. 1126378
 APPROVED FOR RELEASE 2000/05/01 : CIA-RDP78-05867A000518810008-9
 LOT NO. 2
 MAP REFERENCE N15
 LATITUDE 0007N 3133E
 PROVINCE W. AC 907 D


AREA NO	SUBJECT	SUBJECT	SUBJECT	SUBJECT	SUBJECT	SUBJECT	SUBJECT	SUBJECT	SUBJECT
UG	DOF	241							
K	IR	U	L	1	10	ELAN	15	FR	20
					30				40
					45				
					50				

25X1C


DATE OF PHOTO
 TYPE 1
 QUALITY 2
 CLASS 3
 NO. OF CARDS 2
 SOURCE
 APPROVED FOR RELEASE 2000/05/01 : CIA-RDP78-05867A000518810008-9
 CONF
 ANALYSIS REPORT
 CPC 871-265

PHOTO NO.	LOT NO.	MAP REFERENCE	LATITUDE	LONGITUDE
1120	P1324	N15	00 09 N	31 15 E
Approved For Release 2000/05/01 : CIA-RDP78-05867A000518810008-9				
COUNTRY	PROVINCE			
	WAC 909	D		
AREA NO.	SUBJECT	SUBJECT	SUBJECT	SUBJECT
46	C38	RHL		
B 1 G 0	5 (N N)	10 NATIVE	15 H O L I	20
E 9 E	25 E F	30 B 1 B D	35 F R A I R	40
F 1 E L D	45 A]	50		

25X1C



(7.4)

DATE OF PHOTO	TYPE	QUALITY	CLASS	NO. OF CARDS	SOUR
6/3	8			2	
Approved For Release 2000/05/01 : CIA-RDP78-05867A000518810008-9					
CLASSIFICATION	CAPTIONED BY				
	Conf				

Approved For Release 2000/05/01 : CIA-RDP78-05867A000518810008-9

PHOTO NO	1126479	LOT NO.	R 1204	MAP REFERENCE	N 15	LATITUDE	00 09 N	LONGITUDE	31 00 E
COUNTRY		PROVINCE							
AREA NO	U.S.	SUBJECT	C38	SUBJECT	AKL	SUBJECT		SUBJECT	
	B 1		6		0		10		N A T I V E
	E E E		25				30		F E R A I R
	F / E		45				50		

25X1C

Approved For Release 2000/05/01 : CIA-RDP78-05867A000518810008-9

Nov 6 3

CAPTIONED BY [Signature]

PHOTO NO. 126370
 LOT NO. P1324 UG
 MAP REFERENCE N15
 000711

Approved For Release 2000/05/01 : CIA-RDP78-05867A000518810008-9

COUNTRY	AREA NO.	SUBJECT	SUBJECT	SUBJECT	SUBJECT	SUBJECT	SUBJECT	SUBJECT
	UG	DOF						
B	1-60	(NR)		10	15	20	25	30
				35	40	45	50	

25X1C



Approved For Release 2000/05/01 : CIA-RDP78-05867A000518810008-9

DATE OF PHOTO	TYPE	QUALITY	CLASS	NO. OF CARDS	SOURCE
7/26/63	9				

CAPTIONED BY [Signature]

Approved For Release 2000/05/01 : CIA-RDP78-05867A000518810008-9


126377

MAP REFERENCE: 0009N 3115E

COUNTRY	AREA NO	SUBJECT	SUBJECT	SUBJECT	SUBJECT	SUBJECT	SUBJECT	SUBJECT	SUBJECT
	UG	DOF	DOB						
	BIG	(N R)		10	P L A I N	15	F R	A I	20
	R)	(H	1 L L	20	P T	35	O F	2	40
	P T	F E R	E A	50					

SEE CIA

25X1C



DATE OF PHOTO	TYPE	QUALITY	CLASS	NO. OF CARDS	SOURCE
Nov 63	7			2	

Approved For Release 2000/05/01 : CIA-RDP78-05867A000518810008-9

CAPTIONED BY: [Signature]

REPORT

Approved For Release 2000/05/01 : CIA-RDP78-05867A000518810008-9

PHOTO NO
1126478

AREA NO	SUBJECT	SUBJECT	SUBJECT	SUBJECT	SUBJECT	SUBJECT	SUBJECT	SUBJECT
UG	DOF	DOB						
BIG	5	NR	10	PLA	IN	15	FR	11
	25	[H, L, L, E]	30	AT		35	0	2
	45	RE R, E S.	50					

SEE CIA

25X1C
[Redacted]

DATE OF PHOTO	TYPE	QUALITY	CLASS	NO. OF CARDS	SOURCE
7/6/63			3	2	

Approved For Release 2000/05/01 : CIA-RDP78-05867A000518810008-9

Approved For Release 2000/05/01 : CIA-RDP78-05867A000518810008-9

PHOTO NO.	LOT NO.	COUNTRY	PROVINCE	LATITUDE	LONGITUDE
1126479	P1324 26	UG	WAC 909 D		3111 E
AREA NO.	SUBJECT	SUBJECT	SUBJECT	SUBJECT	SUBJECT
B 1 G 0	207	SOB			
	5				
	25				
	45				

25X1C



DATE OF PHOTO	TYPE	QUALITY	CLASS	NO. OF CARDS	SOURCE
6/3	7	2	3	2	

Approved For Release 2000/05/01 : CIA-RDP78-05867A000518810008-9

PHOTO ANALYSIS REPORT

Approved For Release 2000/05/01 : CIA-RDP78-05867A000518810008-9

REF ID: A126450

PROVINCE: WAc 909D

LATITUDE: 8 40 N

LONGITUDE: 31 30 E

AREA NO	SUBJECT	SUBJECT	SUBJECT	SUBJECT	SUBJECT	SUBJECT	SUBJECT	SUBJECT	SUBJECT
UG	DOB	DOF	DAY						
BUNYORO				10	KINGDOM	15			20
PLAIN				30	RAIRI	35			40
BUHUKA				50	(H, L, L)				

PR-B

25X1C



DATE OF PHOTO	TYPE	QUALITY	CLASS	NO. OF CARDS	SOURCE
Apr 637		✓	3	3	

Approved For Release 2000/05/01 : CIA-RDP78-05867A000518810008-9

CLASSIFICATION

PHOTO ANALYSIS REPORT

1 Aug 56

Release 2000/05/01 (CIA-RDP78-05867A000518810008-9)
LATITUDE 0140 N LONGITUDE 3130 E

PHOTO NO. 1126481

LOT NO. 13246

PROVINCE WAC 909D

COUNTRY

AREA NO. UG

SUBJECT	SUBJECT	SUBJECT	SUBJECT	SUBJECT	SUBJECT	SUBJECT	SUBJECT
DOB	DUF	DUF	10	K	N	G	D
5	OR		30	A	R		
25	N	F	50				
45	K	A					

25XTC

(1.18)



DATE OF PHOTO

TYPE

QUALITY

CLASS

NO. OF CARDS

SOU


Approved For Release 2000/05/01 : CIA-RDP78-05867A000518810008-9

PHOTO ANALYSIS REPORT

Release 2000/05/01 CIA-RDP78-05867A000518810008-9

PHOTO NO. 1126482
 LOT NO. P132466
 PROVINCE WAC 909D
 LATITUDE 0440N
 LONGITUDE 3130E

COUNTRY	AREA NO	SUBJECT	SUBJECT	SUBJECT	SUBJECT	SUBJECT	SUBJECT	SUBJECT	SUBJECT
	UG	DOB	DUF	DUF	10	K - N G D	15	0 M	20
	BUNY	5	OR O		30	A - R	35	E	40
	PE	25	N	F	50	(H - C - C - S)			
	BUNY	45	KA						

25X1C


DATE OF PHOTO	TYPE	QUALITY	CLASS	NO. OF CARDS	SO
			3	3	

Approved For Release 2000/05/01 : CIA-RDP78-05867A000518810008-9

CLASSIFICATION

PHOTO ANALYSIS REPORT

1 Jun 56

Approved For Release 2000/05/01 : CIA-RDP78-05867A000518810008-9
PHOTO NO. 1126483
MAP REFERENCE
LATITUDE
LONGITUDE 3040E

AREA NO	SUBJECT	SUBJECT	SUBJECT	SUBJECT	SUBJECT	SUBJECT	SUBJECT	SUBJECT
UG	D36	D0Q	D0D	D48				
N K U S	5	R I V E R	10			G - R G E		20
F R V E R	25	J U S T	30			S E	O F	40
A K E	45	A L B E R T	50					

PROVINCE WAC 909 D

25X1C

DATE OF PHOTO	TYPE	QUALITY	CLASS	NO. OF CARDS	SOURCE OF
Nov 63	8	2	3	4	

Approved For Release 2000/05/01 : CIA-RDP78-05867A000518810008-9
CLASSIFICATION
CAPTIONED BY
GPO 871-285

PHOTO ANALYSIS REPORT

Case 2000/05/01 : CIA-RDP78-05867A000518810008-9
LOT NO. P132466
LATITUDE 337N
LONGITUDE 3040E
PHOTO NO. 1126484
PROVINCE WAC 909D

COUNTRY	AREA NO	SUBJECT	SUBJECT	SUBJECT	SUBJECT	SUBJECT	SUBJECT	SUBJECT	SUBJECT
UG	D36	D00Q	D00D	D4V	D33				
N K U S	5	R	V	E	R	15	R	G	E
F R	25	V	E	R	S	35	E	O	F
A K E	45	A	L	B	E	50	T	(B G)	

25X1C



DATE OF PHOTO	TYPE	QUALITY	CLASS	NO. C. CARDS	SOURCE OF
Nov 67	7	✓	3	5	

Approved For Release 2000/05/01 : CIA-RDP78-05867A000518810008-9

PHOTO ANALYSIS REPORT

Case 2000/05701 CIA-RDP78-05867A000518810008-9

PHOTO NO. 1126485

LOT NO. P132466

PROVINCE WAC 909D

LATITUDE 2° 37' N

LONGITUDE 30° 40' E

AREA NO	SUBJECT	SUBJECT	SUBJECT	SUBJECT	SUBJECT	SUBJECT	SUBJECT	SUBJECT
UG	D36	D32Q	D3D	D4Y	D33	G	R	G E
N K U S	5	R	10	V	E	R	15	0
F R	25	V	30	E	R	S	E	0 F
A K E	45	A	50	L	B	E	R	T

110

25X1C

(1.18.29)

DATE OF PHOTO	TYPE	QUALITY	CLASS	NO. OF CARDS	SOURCE OF
			3	5	

Approved For Release 2000/05/01 : CIA-RDP78-05867A000518810008-9

PHOTO ANALYSIS REPORT

GPO 871-285

Release 2000/05/01 REFERENCE: CIA-RDP78-05867A000518810008-9

PHOTO NO. 1126486

LOT NO. P132466

LATITUDE 06 40 N

LONGITUDE 31 00 E

COUNTRY	AREA NO	SUBJECT	SUBJECT	SUBJECT	SUBJECT	SUBJECT	SUBJECT	SUBJECT	SUBJECT
	UG	D33	DAD						
	LAK E	5	A L B E R T	10		S E		S H O R	20
	E	25	L K C	N E	30	N R		N K U F	40
	R I V E R	45	[F R A - R]	50					

WAC 909D

25X10



1.29

DATE OF PHOTO	TYPE	QUALITY	CLASS	NO. OF CARDS	SOURCE
			3	2	

Approved For Release 2000/05/01 : CIA-RDP78-05867A000518810008-9

CLASSIFICATION

Conf

PHOTO ANALYSIS REPORT

Approved For Release 2000/05/01 : CIA-RDP78-05867A000518810008-9

1 Jan 50

PHOTO NO. 1126327

LOT NO. P13246

PROVINCE WAC 909D

LATITUDE 31 00 E

AREA NO	SUBJECT	SUBJECT	SUBJECT	SUBJECT	SUBJECT	SUBJECT	SUBJECT	SUBJECT
UG	D33	CBK	DWD					
LAK E	5	A	B	E	R	T	15	S E
E	25	P	R	B	N	K	35	T E B E R A
L K 6	45	S	L	Y				

(0104N 3039E)

25X1C

[REDACTED]

DATE OF PHOTO	TYPE	QUALITY	CLASS	NO. OF CARDS	SOURCE
Nov 6 3	7	✓	3	3	

CLASSIFIED BY [REDACTED]

APPROVED BY [REDACTED]

Approved For Release 2000/05/01 : CIA-RDP78-05867A000518810008-9


PHOTO ANALYSIS REPORT

PHOTO NO. 1126488	LOT NO. P132466	PROVINCE WAC 909D	LATITUDE 0104N	LONGITUDE 3100E
COUNTRY UG	SUBJECT CBY	SUBJECT C3A	SUBJECT D33	SUBJECT
AREA NO.	5	10	15	20
L A K E	A L B E R T	K I T E B E R A T		
E	P B S	A T		
L K G	W L Y			

(0104N 3038E)

25X1C

(729)



DATE OF PHOTO	TYPE	QUALITY	CLASS	NO. OF CARDS	SOURCE
	8	2	3	3	

Approved For Release 2000/05/01 : CIA-RDP78-05867A000518810008-9

PHOTO NO. 1126489

LOT NO. P13246


PROVINCE WAC 909D

LATITUDE 31 00 E

AREA NO	SUBJECT	SUBJECT	SUBJECT	SUBJECT	SUBJECT	SUBJECT	SUBJECT	SUBJECT
UG	C68	C38	D33					
LAKE	5	ALBERT	10		SE		SE	20
E	25	PAF	30		35	TEBERAY		40
LIK	25	NILY	50					

(0104N 3031E)

(7.29) 25X1C



DATE OF PHOTO	TYPE	QUALITY	CLASS	NO. OF CARDS	SOURCE
	8	2	3	2	

Approved For Release 2000/05/01 : CIA-RDP78-05867A000518810008-9

CLASSIFICATION


PHOTO ANALYSIS REPORT

Release 2000/05/01 : CIA-RDP78-05867A000518810008-9

PHOTO NO.	1126430	LOT NO.	P132466	PROVINCE	WAC 909D	LATITUDE	140 N	LONGITUDE	3100 E
COUNTRY	UG	SUBJECT	DZ3	SUBJECT	DOD	SUBJECT	SE	SUBJECT	I H O R
AREA NO.	L A K E	SUBJECT	A L B E R T	SUBJECT	K I T	SUBJECT	E B E R A	SUBJECT	A
	E J U B	SUBJECT	T	SUBJECT		SUBJECT		SUBJECT	
	L K G	SUBJECT	E E ' L Y	SUBJECT		SUBJECT		SUBJECT	

(0104N 3038E)

25X1C



(1,29)

DATE OF PHOTO	TYPE	QUALITY	CLASS	NO. OF CARDS	SOURCE
	7	✓	3	2	

Approved for Release 2000/05/01 : CIA-RDP78-05867A000518810008-9

CLASSIFICATION

Conf

PHOTO ANALYSIS REPORT

Release 2000/05/01 : CIA-RDP78-05867A000518810008-9

PHOTO NO.	1126491	LOT NO.	P132466	PROVINCE	WAC 909D	LATITUDE	31 40 N	LONGITUDE	31 00 E
COUNTRY	UG	SUBJECT	D33	SUBJECT	DOD	SUBJECT	DOD	SUBJECT	
AREA NO.	L A K E	5	A L B E R T	10		15	S E		F H O R
	E J U S	25	T	30		35	K I T		E B E R A
	L K G	45	S E L Y	50					

(0104N 3038E)

25X1C



DATE OF PHOTO	TYPE	QUALITY	CLASS	NO. OF CARDS	SOURCE
	7	✓	3	3	

Approved for Release 2000/05/01 : CIA-RDP78-05867A000518810008-9

CLASSIFICATION

PHOTO ANALYSIS REPORT

Case 2000/05/01 : CIA-RDP78-05867A000518810008-9

LONGITUDE
31 00 E

PHOTO NO.	1126492	LOT NO.	Pisut 166	PROVINCE	WPC 909D	SUBJECT		SUBJECT	
COUNTRY		SUBJECT	D33	SUBJECT	D0D	SUBJECT	D0R	SUBJECT	D36
AREA NO.	UG	SUBJECT	D33	SUBJECT	D0D	SUBJECT	D0R	SUBJECT	D36
	L A K E		5		A L B E R T		10		D 4 8
	E J U		25		T		30		15
	L K G		45				50		35
									40
									20

(0104N 3038E)

25X1C



DATE OF PHOTO	TYPE	QUALITY	CLASS	NO. OF CARDS	SOURCE
		✓	3	5	

Approved For Release 2000/05/01 : CIA-RDP78-05867A000518810008-9

PHOTO ANALYSIS REPORT

Case 2000/05/01 : CIA-RDP78-05867A000518810008-9

LONGITUDE
3100E

PHOTO NO.	1126448	LOT NO.	Pizul 66	PROVINCE	WAC 909D	SUBJECT	SUBJECT	SUBJECT	SUBJECT
COUNTRY	UG	SUBJECT	D33	SUBJECT	D44	SUBJECT	15	SUBJECT	20
AREA NO	LAKLE	SUBJECT	5	SUBJECT	10	SUBJECT	35	SUBJECT	40
	E	JUN	25	T	30	F	KIT	EBERA	40
	LK	G	45	W'LY	50				

(0104N 3038E)

25X1G



DATE OF PHOTO	TYPE	QUALITY	CLASS	NO. OF CARDS	SOURCE C
	8	2	3	2	

Approved For Release 2000/05/01 : CIA-RDP78-05867A000518810008

PHOTO ANALYSIS REPORT

Approved For Release 2000/05/01 : CIA-RDP78-05867A000518810008-9

PHOTO NO.	1126404	LOT NO.	P1324-66	PROVINCE	WAC 909D	LATITUDE	01° 01' N	LONGITUDE	30 35 E
AREA NO.	UG	SUBJECT	CGA	SUBJECT	CGA	SUBJECT	CGA	SUBJECT	CGA
	N D A		5		10		15		20
	T O W N		25		30		35		40
			45		50				
DATE OF PHOTO		TYPE		QUALITY		CLASS		NO. OF CARDS	SOURCE
								3	3

25X1C



Approved For Release 2000/05/01 : CIA-RDP78-05867A000518810008-9

PHOTO ANALYSIS REPORT

Approved For Release 2000/05/01 : CIA-RDP78-05867A000518810008-9

PHOTO NO.	1126495	LOT NO.	P1324-66	PROVINCE	WPC 909D	LATITUDE	30 35 E	LONGITUDE	
COUNTRY	UG	SUBJECT	C2G	SUBJECT	AKU	SUBJECT	D33	SUBJECT	
AREA NO.	NDA	SUBJECT	GA	SUBJECT	A	SUBJECT	R	SUBJECT	V
	TOWN	SUBJECT	H	SUBJECT	L	SUBJECT	R	SUBJECT	RD
	LAKE	SUBJECT	E	SUBJECT	S	SUBJECT	H	SUBJECT	ORCE
DATE OF PHOTO	6/7	TYPE	2	CLASS	3	NO. OF CARDS	6	SOURCE	[REDACTED]
CLASSIFICATION	Conf	PHOTO ANALYSIS REPORT							

Approved For Release 2000/05/01 : CIA-RDP78-05867A000518810008-9

Approved For Release 2000/05/01 : CIA-RDP78-05867A000518810008-9

PHOTO NO	1126136	LOT NO.	P1324-66	PROVINCE	WAC 909D	LATITUDE	0° 01' N	LONGITUDE	30 35 E
COUNTRY	UG	SUBJECT	CGRS	SUBJECT	C2G	SUBJECT	DOB	SUBJECT	DOF
AREA NO	NDA	SUBJECT	GA	SUBJECT	A	SUBJECT	R	SUBJECT	D33
	1	SUBJECT	5	SUBJECT	10	SUBJECT	15	SUBJECT	D36
	2	SUBJECT	25	SUBJECT	30	SUBJECT	35	SUBJECT	D41
	3	SUBJECT	45	SUBJECT	50	SUBJECT		SUBJECT	

LKG W/ly at Muzizi River (c. 60); LAKE ALBERT (R. 60),
 NDAIGA (CENTER).

DATE OF PHOTO	17. 11. 49	TYPE	2	QUALITY	3	CLASS	7	NO. OF CARDS	25X1C	SOURCE	[REDACTED]
CLASSIFICATION	Conf	Approved For Release 2000/05/01 : CIA-RDP78-05867A000518810008-9									

Case 2000/05/04 : CIA-RDP78-05867A000518810008-9

LONGITUDE
3100E

PHOTO NO.	1126447	LOT NO.	A132466	PROVINCE	WAC 909D	SUBJECT	SUBJECT	SUBJECT	SUBJECT
COUNTRY	UG	SUBJECT	D33	SUBJECT	DO	SUBJECT	FAIR	SUBJECT	VIE
AREA NO.	LAKEL	SUBJECT	ALBERT	SUBJECT	NE'LY	SUBJECT	ALONG	SUBJECT	BE
	W	SUBJECT	NE	SUBJECT	LY	SUBJECT	ALONG	SUBJECT	BE
	SHORE	SUBJECT		SUBJECT		SUBJECT		SUBJECT	

25X1C



DATE OF PHOTO	TYPE	QUALITY	CLASS	NO. OF CARDS	SC
1/3	7	2	3	✓	

Approved For Release 2000/05/01 : CIA-RDP78-05867A000518810008-9


PHOTO ANALYSIS REPORT

PHOTO NO. 1126488 LOT NO. P137466 NIS WAC 909D

LONGITUDE 3028E

AREA NO	SUBJECT	SUBJECT	SUBJECT	SUBJECT	SUBJECT	SUBJECT	SUBJECT
UG	5	10	15	20	25	30	35
JEMIL	K	R	D36	CH3	AIK		
NEW	F	RIVER			HILLY		
RIVER		VALLEY			CONGO BORDER		

25X1C



DATE OF PHOTO	TYPE	QUALITY	CLASS	NO. OF CARDS	SOURCE
6/3		2	3		