

PHOTO NO. 1126398 LOT NO. *P* MAP REFERENCE *WAC 909 C* LATITUDE *01 24 N* LONGITUDE *33 46 E*


Approved For Release 2000/05/01 : CIA-RDP78-05867A000518810007-0

COUNTRY *UG* PROVINCE

AREA NO	SUBJECT	SUBJECT	SUBJECT	SUBJECT	SUBJECT	SUBJECT	SUBJECT	SUBJECT	SUBJECT
<i>UG</i>	<i>DOF</i>	<i>AKL</i>	<i>DVF</i>	<i>D33</i>	<i>DOFB</i>				
<i>5</i>	<i>RE</i>		<i>10</i>	<i>LAK E</i>	<i>(N N)</i>	<i>15</i>		<i>20</i>	<i>PLA</i>
<i>25</i>	<i>INFR</i>	<i>AIR</i>	<i>30</i>	<i>IN</i>	<i>AREA</i>	<i>35</i>		<i>40</i>	<i>OF</i>
<i>45</i>	<i>LAK E</i>	<i>50</i>	<i>50</i>	<i>BE MERE</i>	<i>+ ASAMA.</i>				

PT D REV-PT PANORAMA.
See CIA

25X1C

DATE OF PHOTO	TYPE	QUALITY	CLASS	NO. OF CARDS	SOURCE
<i>Nov 63</i>	<i>7</i>	<i>✓</i>	<i>3</i>	<i>5</i>	

CLASSIFICATION Approved For Release 2000/05/01 : CIA-RDP78-05867A000518810007-0

PHOTO NO. 1126399 LOT NO. P172666 MAP REFERENCE NIS LATITUDE 01 29 N LONGITUDE 33 24 E
 COUNTRY Approved For Release 2000/05/01 : CIA-RDP78-05867A000518810007-0

AREA NO	SUBJECT	SUBJECT	SUBJECT	SUBJECT	SUBJECT	SUBJECT	SUBJECT	SUBJECT
UG	DOF	AKL	DOF	D33	DOB			
5	BE M E RE		10	L A K E	(N N)	15		20
25	I N F R A I R		30			35		40
45	L A K E S		50	S E M E R E + ASAMA.				

PT 2 REV-PT PANORAMA.
 See CIA

(1.08.24.29)/25X1C

DATE OF PHOTO	TYPE	QUALITY	CLASS.	NO. OF CARDS	SOURCE
Nov 63	7	V-3		5	[REDACTED]

CLASSIFICATION Approved For Release 2000/05/01 : CIA-RDP78-05867A000518810007-0

FORM NO. 174 USE PREVIOUS EDITIONS

PHOTO NO. 1126400 LOT NO. P132466 MAP REFERENCE (WIS) LATITUDE 0143 N LONGITUDE 3337 E
 COUNTRY Approved For Release 2000/05/01 : CIA-RDP78-05867A000518810007-0
 WAC 909C

AREA NO	SUBJECT	SUBJECT	SUBJECT	SUBJECT	SUBJECT	SUBJECT	SUBJECT	SUBJECT
UG	DOF	AHL	CZP	CBP				
	5		10		15		20	
S O R O T I		(W R)		N A T I V E				
25	30	35	40					
U S E S	S E	O F	S O R O T I	(F R				
45	50							
A I R	(F I E L D S)							

(1.7.24) 25X1C

DATE OF PHOTO	TYPE	QUALITY	CLASS	NO. OF CARDS	SOURCE OF PHOTO
Nov 63	8	2	3	4	[REDACTED]

CLASSIFICATION Approved For Release 2000/05/01 : CIA-RDP78-05867A000518810007-0
 Conf

PHOTO NO. 1126
 LOT NO. [Handwritten]
 MAP REFERENCE [Handwritten]
 LATITUDE [Handwritten]
 LONGITUDE [Handwritten]

Approved For Release 2000/05/01 : CIA-RDP78-05867A000518810007-0 E

AREA NO	SUBJECT	SUBJECT	SUBJECT	SUBJECT	SUBJECT	SUBJECT	SUBJECT	SUBJECT	SUBJECT
UG	SOF	AHL	C3P	COY					
S O R	O T	1	(W R)	10		N A T	15	I V E	20
U S E S	25	S E	30	O F	35	S O R	O T	1	40
	45		50	[F I E L D S]					

DATE OF PHOTO	TYPE	QUALITY	CLASS	NO. OF CARDS	SOURCE OF PHOTO
Nov 63	8	2	3	4	[Redacted]

CLASSIFICATION Approved For Release 2000/05/01 : CIA-RDP78-05867A000518810007-0

PHOTO NO. 1126102 LOT NO. [Handwritten] MAP REFERENCE [Handwritten] LATITUDE [Handwritten] LONGITUDE [Handwritten]
 Approved For Release 2000/05/01 : CIA-RDP78-05867A000518810007-0 E

COUNTRY [Handwritten] PROVINCE [Handwritten]

AREA NO	SUBJECT	SUBJECT	SUBJECT	SUBJECT	SUBJECT	SUBJECT	SUBJECT	SUBJECT	SUBJECT
UG	JOF	AHL	C7P	COI					
SOROTI	5	(NR)	10	NAT	15	IVE		20	
USES	25	SE	30	SOROTI	35			40	
MIN	45	[FIELOS]	50						

DATE OF PHOTO	TYPE	QUALITY	CLASS	NO. OF CARDS	SOURCE OF
Nov 63	8	2	3	4	[Redacted]

CLASSIFICATION Approved For Release 2000/05/01 : CIA-RDP78-05867A000518810007-0

PHOTO NO. 1126403 LOT NO. *P. 1126403* MAP REFERENCE *43 44 45* LATITUDE *3 22 30 E* LONGITUDE

Approved For Release 2000/05/01 : CIA-RDP78-05867A000518810007-0

COUNTRY PROVINCE *WAC 909 C*

AREA NO	SUBJECT	SUBJECT	SUBJECT	SUBJECT	SUBJECT	SUBJECT	SUBJECT	SUBJECT	SUBJECT
<i>UG</i>	<i>511F</i>	<i>AHL</i>	<i>C78</i>	<i>CG1</i>					
<i>50R</i>	<i>0T</i>	<i>1</i>	<i>WAR</i>	<i>10</i>	<i>NAT</i>	<i>15</i>	<i>VE</i>	<i>110</i>	<i>20</i>
<i>US</i>	<i>65</i>	<i>25</i>	<i>SE</i>	<i>30</i>	<i>50R</i>	<i>0T</i>	<i>1</i>	<i>110</i>	<i>40</i>
<i>AIR</i>	<i>45</i>	<i>1</i>	<i>FA</i>	<i>50</i>	<i>005</i>				

25X1C

DATE OF PHOTO	TYPE	QUALITY	CLASS	NO. OF CARDS	SOURCE OF PHOTO
<i>Nov 63</i>	<i>8</i>	<i>2</i>	<i>3</i>	<i>4</i>	<i>(174)</i>

Approved For Release 2000/05/01 : CIA-RDP78-05867A000518810007-0

PHOTO NO. 1126401 LOT NO. 102005/01 MAP REFERENCE 05867A000518810007-0 LATITUDE LONGITUDE
 Approved For Release 2000/05/01 : CIA-RDP78-05867A000518810007-0

COUNTRY PROVINCE WOL 909 C

AREA NO	SUBJECT	SUBJECT	SUBJECT	SUBJECT	SUBJECT	SUBJECT	SUBJECT	SUBJECT	SUBJECT
UG	DOB	DOF	AKU	CRG					
8	0	5	10	15	20				
[FR	25		30	35	40				
LD	45		50						

DATE OF PHOTO	TYPE	QUALITY	CLASS	NO. OF CARDS	SOURCE
Nov 63	7	2	3	4	ILLEGIB

CLASSIFICATION Conf CAPTIONED BY [Signature]

PHOTO NO. 1126100 LOT NO. P132464 MAP REFERENCE LATTITUDE LONGITUDE
 COUNTRY Approved For Release 2000/05/01 : CIA-RDP78-05867A000518810007-0
 PROVINCE WAC 909C

AREA NO.	SUBJECT	SUBJECT	SUBJECT	SUBJECT	SUBJECT	SUBJECT	SUBJECT	SUBJECT
UG	CGF	CZA	MAL	DOT				
5	10	15	20	25	30	35	40	45
S O R O T I	(N A)	N A T I V E	V I	L L A G E	N O F	S O R O T I	[F R	
45	50							
A. R.	F I E L D							

DATE OF PHOTO	TYPE	QUALITY	CLASS	NO. OF CARDS	SOURCE
Nov 63	8	2	3	4	[REDACTED]


CLASSIFICATION Approved For Release 2000/05/01 : CIA-RDP78-05867A000518810007-0
 CAPTIONED BY

PHOTO NO. 1126407 LOT NO. 132466 MAP REFERENCE 4424 LATITUDE 7327 LONGITUDE 7327

COUNTRY Approved For Release 2000/05/01 : CIA-RDP78-05867A000518810007-0 PROVINCE WAC 909C

AREA NO	SUBJECT	SUBJECT	SUBJECT	SUBJECT	SUBJECT	SUBJECT	SUBJECT	SUBJECT	SUBJECT
UG	C61	S31	AKC	DOT					
S	O	R	O	T	5	N	A	T	15
L	L	A	G	E	25	S	O	R	35
A	R	F	I	E	45				50

(1724) 25X1C



DATE OF PHOTO	TYPE	QUALITY	CLASS	NO. OF CARDS	SOURCE
Nov 63	8	2	3	4	

CLASSIFICATION Approved For Release 2000/05/01 : CIA-RDP78-05867A000518810007-0

PHOTO NO. 1126109 LOT NO. *P. 1126109* MAP REFERENCE *MIS* LATITUDE *0143N* LONGITUDE *3337E*
 Approved For Release 2000/05/01 : CIA-RDP78-05867A000518810007-0
 COUNTRY PROVINCE *WAC 909C*


AREA NO	SUBJECT	SUBJECT	SUBJECT	SUBJECT	SUBJECT	SUBJECT	SUBJECT	SUBJECT
<i>UG</i>	<i>C&F</i>	<i>CSA</i>	<i>AKL</i>	<i>DOF</i>				
<i>S</i>	<i>O</i>	<i>R</i>	<i>O</i>	<i>T</i>	<i>1</i>	<i>(N)</i>	<i>10</i>	<i>N</i>
<i>A</i>	<i>T</i>	<i>I</i>	<i>(N)</i>	<i>10</i>	<i>N</i>	<i>A</i>	<i>7</i>	<i>I</i>
<i>U</i>	<i>L</i>	<i>A</i>	<i>G</i>	<i>E</i>	<i>25</i>	<i>N</i>	<i>30</i>	<i>S</i>
<i>A</i>	<i>I</i>	<i>R</i>	<i>25</i>	<i>N</i>	<i>30</i>	<i>O</i>	<i>R</i>	<i>O</i>
<i>A</i>	<i>I</i>	<i>R</i>	<i>45</i>	<i>F</i>	<i>50</i>	<i>I</i>	<i>E</i>	<i>L</i>
<i>A</i>	<i>I</i>	<i>R</i>	<i>45</i>	<i>F</i>	<i>50</i>	<i>I</i>	<i>E</i>	<i>L</i>

DATE OF PHOTO *Nov 63* TYPE *8* QUALITY *2* CLASS *3* NO. OF CARDS *4* SOURCE *(1.7.24)* **25X1C**
 Approved For Release 2000/05/01 : CIA-RDP78-05867A000518810007-0
 CLASSIFICATION *Conf*

PHOTO NO. 1126110 LOT NO. *P 12466* MAP REFERENCE *WAC* LATITUDE _____ LONGITUDE _____
 COUNTRY Approved For Release 2000/05/01 : CIA-RDP78-05867A000518810007-0
 PROVINCE *WAC 909 B*

AREA NO	SUBJECT	SUBJECT	SUBJECT	SUBJECT	SUBJECT	SUBJECT	SUBJECT	SUBJECT
<i>UG</i>	<i>DOB</i>	<i>DOF</i>	<i>B 76</i>					
<i>A C H W A</i>	<i>5</i>	<i>W A</i>	<i>10</i>	<i>L K G</i>	<i>15</i>	<i>F R</i>	<i>20</i>	<i>T</i>
<i>W D S</i>	<i>25</i>	<i>A K</i>	<i>30</i>	<i>M M T</i>	<i>35</i>	<i>R G T</i>	<i>40</i>	<i>B G</i>
<i>F R</i>	<i>45</i>	<i>A</i>	<i>50</i>	<i>P L A</i>				

(1.29) 25X1C

DATE OF PHOTO	TYPE	QUALITY	CLASS	NO. OF CARDS	SOURCE
<i>Nov 63</i>	<i>7</i>	<i>✓</i>	<i>3</i>	<i>3</i>	

CLASSIFICATION *Conf* CAPTIONED BY *[Signature]*

PHOTO NO. 1126 LOT NO. P13246 MAP REFERENCE N15 LATITUDE 337A LONGITUDE 3395 E
 COUNTRY Approved For Release 2000/05/01 : CIA-RDP78-05867A000518810007-0

AREA NO	SUBJECT	SUBJECT	SUBJECT	SUBJECT	SUBJECT	SUBJECT	SUBJECT	SUBJECT
UG	DOF	CLY	C38	ANL				
NY	AK	WA	I	MT	(NR)	15	(GR)	20
LA	ND	S	FR	A	IR	35	OF	40
AK	WA	I	MT		[U I LAGE]			

25X1C

DATE OF PHOTO	TYPE	QUALITY	CLASS	NO. OF CARUS	SOU
Nov 63	8	2	3	4	



CLASSIFICATION Approved For Release 2000/05/01 : CIA-RDP78-05867A000518810007-0

PHOTO NO. 11264:2 LOT NO. P132464 MAP REFERENCE LAITITUDE LONGITUDE
 COUNTRY Approved For Release 2000/05/01 : CIA-RDP78-05867A000518810007-0 E

AREA NO	SUBJECT	SUBJECT	SUBJECT	SUBJECT	SUBJECT	SUBJECT	SUBJECT	SUBJECT
UG	DOF							
NY AK WA I	5		MT	(NR)	15		GRAD	20
LAND	25		FR	A	30			40
AK WA A	45		MT		30		DOF NY	

25X1C

DATE OF PHOTO	TYPE	QUALITY	CLASS	NO. OF CARDS	SOURCE
Nov 63	7	2	3		[REDACTED]

CLASSIFICATION Approved For Release 2000/05/01 : CIA-RDP78-05867A000518810007-0
 CAPTIONED BY

PHOTO NO. 1126433 LCT NO. 2-2000/05/01 MAP REFERENCE LATITUDE LONGITUDE
 Approved For Release 2000/05/01 : CIA-RDP78-05867A000518810007-0

COUNTRY PROVINCE WAC 959B

AREA NO	SUBJECT	SUBJECT	SUBJECT	SUBJECT	SUBJECT	SUBJECT	SUBJECT	SUBJECT
U 4	DEF	DEF						
NY	5	WA	1	MT	10	(NR)	15	(GRAND)
CA	25	8	1	R	30	A	35	S OF NY
AK	45	WA	1	MT	50			

DATE OF PHOTO	TYPE	QUALITY	CLASS	NO. OF CARDS	SOURCE
Nov 63	8	2	3	2	[REDACTED]

CLASSIFICATION Approved For Release 2000/05/01 : CIA-RDP78-05867A000518810007-0

PHOTO NO. 1126414 LOT NO. 232466 MAP REFERENCE 41-23-21 LATITUDE 2° 30' N LONGITUDE 32° 30' E

Approved For Release 2000/05/01 : CIA-RDP78-05867A000518810007-0

COUNTRY PROVINCE UAC 909B

AREA NO	SUBJECT	SUBJECT	SUBJECT	SUBJECT	SUBJECT	SUBJECT	SUBJECT	SUBJECT
UG	DOF	DOF						
NY	AK	WA	MI		PL	AI	W	M
T	F	A	A					

25X1C

DATE OF PHOTO	TYPE	QUALITY	CLASS	NO. OF CARDS	SOURCE
Nov 63	7	2	3	2	[REDACTED]

CLASSIFICATION Approved For Release 2000/05/01 : CIA-RDP78-05867A000518810007-0

PHOTO NO. 1126115 LOT NO. P13246 MAP REFERENCE N15 LATITUDE 0237N LONGITUDE 3355E
 COUNTRY Approved For Release 2000/05/01 : CIA-RDP78-05867A000518810007-0

AREA NO. UG SUBJECT 68 SUBJECT 23 SUBJECT ANL SUBJECT SUBJECT SUBJECT SUBJECT SUBJECT

5	10	15	20
N Y A K W A I M T (N R)	N Y A K W		
25	30	35	40
A I N A T I V E	S E T T L E M E N T		
45	50		
N E O F M T	[F A I R]		


(7.41) 25X1C
 DATE OF PHOTO Nov 63 TYPE 8 QUALITY 2 CLASS 3 NO. OF CARDS 3 SOURCE [REDACTED]
 CLASSIFICATION Approved For Release 2000/05/01 : CIA-RDP78-05867A000518810007-0

PHOTO NO. *1126336* LOT NO. *R320611* MAP REFERENCE *NIS* LATITUDE *423 N* LONGITUDE *335 E*
 Approved For Release 2000/05/01 : CIA-RDP78-05867A000518810007-0

COUNTRY PROVINCE *WAE 909 B*

AREA NO	SUBJECT	SUBJECT	SUBJECT	SUBJECT	SUBJECT	SUBJECT	SUBJECT	SUBJECT
<i>UG</i>	<i>E 68</i>	<i>C 8</i>	<i>ALL</i>					
<i>NYAK</i>	<i>5 WA</i>	<i>1 I</i>	<i>10 MT</i>	<i>(NA)</i>	<i>15</i>	<i>NYAK</i>	<i>20 W</i>	
<i>AI</i>	<i>25 NAT</i>	<i>1 VE</i>	<i>30</i>	<i>FEET</i>	<i>35</i>	<i>CE</i>	<i>40</i>	<i>MENT</i>
<i>NE</i>	<i>45</i>	<i>OF</i>	<i>50</i>	<i>[FR AIR]</i>				

(7.24) 25X1C

DATE OF PHOTO	TYPE	QUALITY	CLASS	NO. OF CARDS	SOURCE
<i>Nov 63</i>	<i>8</i>	<i>2</i>	<i>3</i>	<i>3</i>	

CLASSIFICATION Approved For Release 2000/05/01 : CIA-RDP78-05867A000518810007-0

PHOTO NO. 1126477

Approved For Release 2000/05/01 : CIA-RDP78-05867A000518810007-0

MAP REFERENCE WAC 959B

LATITUDE 0 23 24 N

LONGITUDE 33 55 E

COUNTRY	AREA NO	SUBJECT	SUBJECT	SUBJECT	SUBJECT	SUBJECT	SUBJECT	SUBJECT	SUBJECT
UG		68	CA	ATL					
	NYAK	WA	I	MT		15	NYAK		20
	AI	N	AT	JE		35	CE	ME	NT
	NE		OF	MT		50	[FR AIR]		

25X1C

(7.24)

DATE OF PHOTO	TYPE	QUALITY	CLASS	NO. OF CARDS	SOURCE
Nov 63	8	2	3	3	[REDACTED]

Approved For Release 2000/05/01 : CIA-RDP78-05867A000518810007-0

PHOTO ANALYSIS REPORT

FORM NO. 1 74 USE PREVIOUS EDITIONS

GPO 871-285


PHOTO NO. *Approved For Release 2000/05/01 CIA-RDP78-05867A000518810007-0*

LOT NO. *2000/05/01* MAP REFERENCE *WAZ 909B* LATITUDE *0231N* LONGITUDE *3357E*

COUNTRY *UG* PROVINCE *WAZ 909B*

AREA NO.	SUBJECT	SUBJECT	SUBJECT	SUBJECT	SUBJECT	SUBJECT	SUBJECT	SUBJECT
<i>UG</i>	<i>CGP</i>	<i>CST</i>	<i>ATL</i>	<i>DEQ</i>	<i>DOD</i>			
<i>NYAKWA</i>	<i>WA</i>	<i>I</i>	<i>MT</i>	<i>(NA)</i>		<i>15</i>	<i>NYAKWA</i>	<i>20</i>
<i>AI</i>	<i>NATIVE</i>	<i>VE</i>	<i>30</i>	<i>SETTLEMENT</i>		<i>35</i>		<i>40</i>
<i>WE</i>	<i>OF</i>	<i>MT</i>	<i>50</i>	<i>(FAIR)</i>				

25X1G

(1.7W) 

DATE OF PHOTO	TYPE	QUALITY	CLASS	NW. OF CARDS	SOURCE
<i>Jan 63</i>	<i>7</i>	<i>✓</i>	<i>3</i>	<i>5</i>	

CLASSIFICATION *Conf* *Approved For Release 2000/05/01 CIA-RDP78-05867A000518810007-0*

PHOTO NO. **Approved For Release 2000/05/01 : CIA-RDP78-05867A000518810007-0** LOT NO. *P1354* MAP REFERENCE *W15* LATITUDE *0236 N* LONGITUDE *3346 E*

COUNTRY *WAC 909B* PROVINCE

AREA NO	SUBJECT	SUBJECT	SUBJECT	SUBJECT	SUBJECT	SUBJECT	SUBJECT	SUBJECT
<i>UG</i>	<i>500</i>	<i>500</i>	<i>AKL</i>	<i>601</i>	<i>C31</i>			
<i>MORULE</i>	<i>5</i>	<i>M</i>	<i>(N)</i>	<i>10</i>	<i>MT</i>	<i>15</i>	<i>V</i>	<i>20</i>
<i>LEY</i>	<i>25</i>	<i>V</i>	<i>L</i>	<i>30</i>	<i>LAGE</i>	<i>35</i>	<i>F</i>	<i>40</i>
<i>FR</i>	<i>45</i>	<i>A</i>	<i>(N)</i>	<i>50</i>				

DATE OF PHOTO	TYPE	QUALITY	CLASS	NO. OF CARDS	SOURCE
<i>Aug 63</i>	<i>7</i>	<i>2</i>	<i>3</i>	<i>5</i>	<i>(1,7,24)</i>

Approved For Release 2000/05/01 : CIA-RDP78-05867A000518810007-0

PHOTO NO. 1126-22 LOT NO. P132466 MAP REFERENCE N 15 LATITUDE 02 36 N LONGITUDE 324 6 E
 COUNTRY Approved For Release 2000/05/01 : CIA-RDP78-05867A000518810007-0 PROVINCE WAC 909B

AREA NO.	SUBJECT	SUBJECT	SUBJECT	SUBJECT	SUBJECT	SUBJECT	SUBJECT	SUBJECT
UG	C6F	C3X	ANL					
M	5	M	(N R)			15		20
I	25		30			35		40
	45		50					

DATE OF PHOTO	TYPE	QUALITY	CLASS	NO. OF CARDS	SOURCE
slow	63	8	2	3	3

CLASSIFICATION Approved For Release 2000/05/01 : CIA-RDP78-05867A000518810007-0
 FORM NO. 174 USE PREVIOUS EDITIONS PHOTO ANALYSIS REPORT GPO 871-285

Approved For Release 2000/05/01 : CIA-RDP78-05867A000518810007-0

PHOTO NO: 1126423

MAP REFERENCE: WAC 907B

LATITUDE: 0236 N

LONGITUDE: 3346 E

COUNTRY	AREA NO.	SUBJECT	SUBJECT	SUBJECT	SUBJECT	SUBJECT	SUBJECT	SUBJECT	SUBJECT
UG		DOO	DOO	(N ¹⁰ R)		(M ¹⁵ T)			V A L
M O R O C C O		L E	M						
L E Y		F A	A I R						

25X1C

Approved For Release 2000/05/01 : CIA-RDP78-05867A000518810007-0

TYPE: 63

QUALITY: 7

CLASS: (D)

NO. OF CARDS: [REDACTED]

SOUR: [REDACTED]

CAPTIONED BY: [REDACTED]

COUNTRY	AREA NO	SUBJECT	SUBJECT	SUBJECT	SUBJECT	SUBJECT	SUBJECT	SUBJECT
		Approved For Release 2000/05/01 : CIA-RDP78-05867A000518810007-0						
		M	R	U	L	E	M	20
		A	I	A	B	L	D	35
		E	y					40
								50

(1.7.10.4)

25X1C



DATE OF PHOTO	TYPE	QUALITY	CLASS	NO. OF CARDS	SOURCE
Approved For Release 2000/05/01 : CIA-RDP78-05867A000518810007-0					
Star	G	3	8		
CAPTIONED BY					

Approved For Release 2000/05/01 : CIA-RDP78-05867A000518810007-0
ILLEGIB

Approved For Release 2000/05/01 : CIA-RDP78-05867A000518810007-0

Approved For Release 2000/05/01 : CIA-RDP78-05867A000518810007-0

PHOTO NO. 1126426

MAP REFERENCE

LATITUDE 8 24' N

LONGITUDE 33 39' E

PROVINCE WAC 909B

AREA NO	SUBJECT	SUBJECT	SUBJECT	SUBJECT	SUBJECT	SUBJECT	SUBJECT	SUBJECT	SUBJECT
UG	CGP	C31	AMC	DUF					
W1	A	W	E	R	(N N)	10			
L	L	A	G	E	F	15			
F	A	A				20			
						25			
						30			
						35			
						40			
						45			
						50			

DATE OF PHOTO

TYPE

QUALITY

CLASS 3

NO. OF CARDS 4

SOURCE C

25X1C

Approved For Release 2000/05/01 : CIA-RDP78-05867A000518810007-0

CLASSIFICATION Conf

PHOTO ANALYSIS REPORT

Approved For Release 2000/05/01 : CIA-RDP78-05867A000518810007-0

PHOTO NO.	LOT NO.	MAP REFERENCE	LATITUDE	LONGITUDE																									
Approved For Release 2000/05/01 : CIA-RDP78-05867A000518810007-0																													
COUNTRY	PROVINCE																												
	WAC 909B																												
AREA NO	SUBJECT	SUBJECT	SUBJECT	SUBJECT	SUBJECT	SUBJECT	SUBJECT	SUBJECT	SUBJECT																				
UG	CAF	C38	MHL																										
P A T O	5	N G A	10	W N		15	A R U A		20																				
I V E	25	V I L L A G E	30	E		35	F I C L D		40																				
F R A	45	I R	50																										
DATE OF PHOTO					TYPE					QUALITY					CLASS					NO. OF CARDS					SOURCE OF PHOTO				
Nov 63					8					2					3					3					[REDACTED]				
CLASSIFICATION										CAPTIONED BY																			
Approved For Release 2000/05/01 : CIA-RDP78-05867A000518810007-0																													

PHOTO NO. 1126429

LOT NO. P132466

PROVINCE WAC 909B

LATITUDE 0 246 N

LONGITUDE 33 18 E

COUNTRY	AREA NO	SUBJECT	SUBJECT	SUBJECT	SUBJECT	SUBJECT	SUBJECT	SUBJECT	SUBJECT
UG	5	C 38	ML						
P A T O N G A	25								
I V E	45								
F R A									

25X1C



DATE OF PHOTO	TYPE	QUALITY	CLASS	NO. OF CARDS	SOURCE
				3	

Approved For Release 2000/05/01 : CIA-RDP78-05867A000518810007-0

PHOTO NO. 112643i


MAP REFERENCE *WAC 909B*

LATITUDE *0246N*

LONGITUDE *3318E*

AREA NO	SUBJECT	SUBJECT	SUBJECT	SUBJECT	SUBJECT	SUBJECT	SUBJECT	SUBJECT
<i>UG</i>	<i>DEF</i>	<i>ARM</i>						
<i>PATONGA</i>	<i>5</i>	<i>10</i>	<i>PAROB</i>	<i>NAV</i>	<i>15</i>		<i>PLA</i>	<i>20</i>
<i>IN</i>	<i>25</i>	<i>30</i>	<i>PAR</i>	<i>35</i>	<i>AIR</i>			<i>40</i>
<i>W</i>	<i>45</i>	<i>50</i>	<i>PATONGA</i>					

25X1C

DATE OF PHOTO	TYPE	QUALITY	CLASS	NO. OF CARDS	SOURCE OF PHOTO
<i>Jan 63</i>	<i>8</i>	<i>2</i>	<i>3</i>	<i>2</i>	

Approved For Release 2000/05/01 : CIA-RDP78-05867A000518810007-0

CLASSIFICATION *Conf*

PHOTO ANALYSIS REPORT

PHOTO NO. 1126412 LOT NO. 2 MAP REFERENCE LATTITUDE LONGITUDE
 Approved For Release 2000/05/01 : CIA-RDP78-05867A000518810007-0

COUNTRY PROVINCE WAC 909B

AREA NO	SUBJECT	SUBJECT	SUBJECT	SUBJECT	SUBJECT	SUBJECT	SUBJECT	SUBJECT
UG	DEF	AKL	CBV	CSA				
PATONGA	5		10		15			20
IN	25	FIELD	30	S	35	PARAIR		40
ILLAGE	45		50	OF		ARTONGA		

DATE OF PHOTO	TYPE	QUALITY	CLASS	NO. OF CARDS	SOURCE OF PHOTO
Nov 63	8	2	3	4	25X1C

CLASSIFICATION Approved For Release 2000/05/01 : CIA-RDP78-05867A000518810007-0

PHOTO NO. 1126 Approved For Release 2000/05/01 : CIA-RDP78-05867A000518810007-0


COUNTRY	PROVINCE	SUBJECT			SUBJECT			SUBJECT		
UG	WAC 909A	SCF	CGI	CA						
LIRA		PAR	B	NAD					20	
UTIL		LAG	E	PLA					40	
IR		NW	IF	LIRA						

DATE OF PHOTO	TYPE	QUALITY	CLASS	NO. OF CARDS	SOURCE
Nov 63	7	✓	3	3	[REDACTED]

CLASSIFICATION Approved For Release 2000/05/01 : CIA-RDP78-05867A000518810007-0

Approved For Release 2000/05/07 : CIA-RDP78-05867A000518810007-0

PHOTO NO. 1126434	LOT NO. P1346	PROVINCE WAC 909A	LATITUDE 3°54'E
COUNTRY	SUBJECT	SUBJECT	SUBJECT
AREA NO UG	SCF	COI	CA
LIRA	5	PR	10
UIC	25	AG	30
NR	45	IF	50

25X1C


DATE OF PHOTO	TYPE	QUALITY	CLASS	NO. OF CARDS	SOURCE
7/2	7	✓	3	3	

Approved For Release 2000/05/07 : CIA-RDP78-05867A000518810007-0

PHOTO ANALYSIS REPORT

Approved For Release 2000/05/07 : CIA-RDP78-05867A000518810007-0

PHOTO NO. 1126435

LOT NO. *Piznd 66*

PROVINCE *WAR 909A*

LATITUDE *3 55 N*

LONGITUDE *32 54 E*

COUNTRY	AREA NO	SUBJECT	SUBJECT	SUBJECT	SUBJECT	SUBJECT	SUBJECT	SUBJECT	SUBJECT
	<i>UG</i>	<i>68</i>	<i>C28</i>	<i>AKU</i>	<i>AKU</i>	<i>DOF</i>			
	<i>LIRA</i>	<i>5</i>	<i>(NR)</i>	<i>10</i>	<i>15</i>	<i>20</i>	<i>25</i>	<i>30</i>	<i>35</i>
	<i>AGEL</i>	<i>25</i>	<i>RD</i>	<i>40</i>	<i>45</i>	<i>50</i>	<i>55</i>	<i>60</i>	<i>65</i>
	<i>IN)</i>	<i>45</i>	<i>W</i>	<i>OF</i>	<i>LIRA</i>				

DATE OF PHOTO

TYPE *g 2*

QUALITY *3*

CLASS *3*

NO. OF CARDS *5*

SOURCE *[Redacted]*

25X1C

(1.7.24.18)

Approved For Release 2000/05/07 : CIA-RDP78-05867A000518810007-0

PHOTO NO.	126436	AREA REFERENCE	P132466	LATITUDE	32 53' E	LONGITUDE	32 53' E
COUNTRY	WAR 909A						
AREA NO	UG	SUBJECT	DCP	SUBJECT	DCB	SUBJECT	ATL
		SUBJECT	RA	SUBJECT	W	SUBJECT	RA
		SUBJECT	Y	SUBJECT	W	SUBJECT	RA
		SUBJECT	H	SUBJECT	ILL	SUBJECT	RA

25X1C



DATE OF PHOTO	TYPE	QUALITY	CLASS	NO. OF CARDS	SOURCE
1.18.74	7	2	3	4	[Redacted]

Approved For Release 2000/05/07 : CIA-RDP78-05867A000518810007-0

CLASSIFICATION

PHOTO ANALYSIS REPORT

1126907

PROVINCE

WAC 919/11

COUNTRY

AREA NO

Approved For Release 2000/05/09 : CIA-RDP78-05867A000518810007-0

UG

DOT

803

10

ERUTE

35

40

LIRRA

(UN)

30

ERUTE

35

40

W

OF

L

30

ERUTE

35

40

ALAN

H

ILLS

50

25X1C

(1, 18, 24)



DATE OF PHOTO

TYPE

QUALITY

CLASS

NO. OF CARDS

SOURCE OF

Approved For Release 2000/05/01 : CIA-RDP78-05867A000518810007-0

SN

63

7

CAPTIONED BY


Approved For Release 2000/05/01 : CIA-RDP78-05867A000518810007-0
ILLEGIB

Approved For Release 2000/05/01 : CIA-RDP78-05867A000518810007-0

Approved For Release 2000/05/01 : CIA-RDP78-05867A000518810007-0

PHOTO NO. 1126438
 MAP REFERENCE
 LATITUDE 0215N
 LONGITUDE 3254E

AREA NO	SUBJECT	SUBJECT	SUBJECT	SUBJECT	SUBJECT	SUBJECT	SUBJECT	SUBJECT
UG	Chk	CA	50 F	ANK	448			
L I R A	(N R)		10	W A 7	I U E	15	U	I C L
A G E		F I E L D	25			35	P L A	
W O O D		E F R	45	A I U		50		

(1.7.11.4) 25X1C


DATE OF PHOTO	TYPE	QUALITY	CLASS	NO. OF CARDS	SOURCE
6/3/8	8	2	3	5	

Approved For Release 2000/05/01 : CIA-RDP78-05867A000518810007-0

CLASSIFICATION

CAPTIONED BY

PHOTO NO 126439		LOT NO P132466		PROVINCE WAC 909A		LATITUDE	
COUNTRY	AREA NO	SUBJECT	SUBJECT	SUBJECT	SUBJECT	SUBJECT	SUBJECT
	46	DOB	DOF AAL	10	P R O B	15	N G E T A
	L I R A	(N N)		30	L I R A	35	F R A
	H I L L	N E		50			
	P A	P L A I N					
DATE OF PHOTO	TYPE	QUALITY	CLASS	NO. OF CARDS	SOURCE		
Nov 6 5 7			?	3		25X1G	
CAPTIONED BY					[REDACTED]		

Approved For Release 2000/05/01 : CIA-RDP78-05867A000518810007-0

PHOTO NO. 1126440

LOT NO. 1126440

MAP REFERENCE

LATITUDE 0215N

LONGITUDE 3254E

COUNTRY

PROVINCE WAC 909A

AREA NO	SUBJECT	SUBJECT	SUBJECT	SUBJECT	SUBJECT	SUBJECT	SUBJECT	SUBJECT
UG	C6Y	C34	C6B	DOF				
L I R A	5	A	R	10	V I E W	15	O F	T O
W N	25	B I D G S	30		S T R E E T	35		
P L A N	45			50				

25X1C

(1.7)

DATE OF PHOTO	TYPE	QUALITY	CLASS	NO. OF CARDS	SOURCE
Apr 63	7	2	3	4	

Approved For Release 2000/05/01 : CIA-RDP78-05867A000518810007-0

CLASSIFICATION

CONFIDENTIAL

PHOTO ANALYSIS REPORT

GPO 871-255

Approved For Release 2000/05/01 : CIA-RDP78-05867A000518810007-0

PHOTO NO. 1126441

LOT NO. 1130416

MAP REFERENCE


LATITUDE 0215N

LONGITUDE 3259E

PROVINCE WAC 909A

AREA NO	SUBJECT	SUBJECT	SUBJECT	SUBJECT	SUBJECT	SUBJECT	SUBJECT	SUBJECT
UG	C6F	C3F	C6B	DOF				
5								
10								
15								
20								
25								
30								
35								
40								
45								
50								

25X1C



DATE OF PHOTO

TYPE

QUALITY

CLASS

NO. OF CARDS

SOURCE

CAPTIONED BY

APPROVED BY

REPORT

Approved For Release 2000/05/01 : CIA-RDP78-05867A000518810007-0

Approved For Release 2000/05/01 : CIA-RDP78-05867A000548810007-0

PHOTO NO. 1126442

MAP REFERENCE *WAC 909H* LATITUDE *0215N* | *3281-*

COUNTRY	AREA NO	SUBJECT	SUBJECT	SUBJECT	SUBJECT	SUBJECT	SUBJECT	SUBJECT
LIRA	46	DOF	BMH	C6Y	C7A			
		5	(PR)	B	NR			
		25						
		45						

DATE OF PHOTO: *Nov 63* TYPE: *7* QUALITY: *3* CLASS: *4* NO. OF CARDS: *4* SOURCE: *[Redacted]*

Approved For Release 2000/05/01 : CIA-RDP78-05867A000548810007-0

Flow *63* *7* *3* *4* *4*

COPIES REPORT

Approved For Release 2000/05/01 : CIA-RDP78-05867A000518810007-0

PHOTO NO. 1126443		LOT NO. P132466	PROVINCE WAC 909A	LATITUDE 0215 N	LONGITUDE 3254 E
COUNTRY	AREA NO. UG	SUBJECT DDF	SUBJECT ANL	SUBJECT COT	SUBJECT CPH
		SUBJECT (PAR)	SUBJECT B	SUBJECT NAR	SUBJECT AKU
		SUBJECT 5	SUBJECT 10	SUBJECT 20	SUBJECT 30
		SUBJECT 25	SUBJECT 30	SUBJECT 40	SUBJECT 50
		SUBJECT 45	SUBJECT 50	SUBJECT 60	SUBJECT 70
<p>LIRA J.F. I. E. L. D. S. N. F. E. F. R. A. R.] S of LIRA</p>					
DATE OF PHOTO	TYPE	QUALITY	CLASS	NO. OF CARDS	SOURCE
7 Nov 63			3	5	[Redacted]
<p>Approved For Release 2000/05/01 : CIA-RDP78-05867A000518810007-0</p>					
ANALYSIS REPORT					

Approved For Release 2000/05/01 : CIA-RDP78-05867A000518810007-0

PHOTO NO.	1126344	MAP REFERENCE	WAC 909A	LATITUDE	0215'N	3254'	
COUNTRY	UG	SUBJECT	DDF	SUBJECT	AMH	SUBJECT	CBF
AREA NO.	LIRA	SUBJECT	PR	SUBJECT	OB	SUBJECT	NR
		SUBJECT	LD	SUBJECT	IS	SUBJECT	AN
		SUBJECT	FR	SUBJECT	AR	SUBJECT	IL
		SUBJECT	AR	SUBJECT	AR	SUBJECT	IL

25X1C
 (1.7.24)
 [REDACTED]

DATE OF PHOTO: 7 Nov 63
 TYPE: 8
 QUALITY: 3
 CLASS: 4
 NO. OF CARDS: 4
 SOURCE: [REDACTED]

Approved For Release 2000/05/01 : CIA-RDP78-05867A000518810007-0

ANALYSIS REPORT

Approved For Release 2000/05/01 : CIA-RDP78-05867A000518810007-0

PHOTO NO. 1126445 MAP REFERENCE 413 445 LATITUDE 0215'N 3254'E

COUNTRY	AREA NO	SUBJECT	SUBJECT	SUBJECT	SUBJECT	SUBJECT	SUBJECT	SUBJECT	SUBJECT
UG	LIRA	3	10	20	30	40	50		
		35	45						

25X1C




Approved For Release 2000/05/01 : CIA-RDP78-05867A000518810007-0

Approved For Release 2000/05/01 : CIA-RDP78-05867A000518810007-0

PHOTO NO	126140	MAP REFERENCE	WIS	LATITUDE	0138 N	SUBJECT	
COUNTRY	UG	PROVINCE	WAC-709				
AREA NO	UG	SUBJECT	AM	SUBJECT	D33	SUBJECT	DOF
		SUBJECT	AT	SUBJECT	AK	SUBJECT	(WR)
		SUBJECT	OF	SUBJECT	LAKE	SUBJECT	KW
		SUBJECT	PL	SUBJECT	AIN	SUBJECT	AN
							IA
							NE OF TOWN

25X1C

(1.7.24)



Approved For Release 2000/05/01 : CIA-RDP78-05867A000518810007-0

Flow 63

Cont

CAPTIONED WITH

ANALYSIS REPORT

Approved For Release 2000/05/01 : CIA-RDP78-05867A000518810007-0

PHOTO NO. 1120447	MAP REFERENCE WAC 909 D	LATITUDE 0138 N	LONGITUDE 32 W
COUNTRY	PROVINCE	SUBJECT	SUBJECT
AREA NO. UG	SUBJECT D33	SUBJECT DOF	SUBJECT COT
5 A M O C	10 A T A R	15 P R = B	20 S I F
25 O R E	30 L A K E	35 K W	40 A N I A
45 R A R	50 P L A I N		NE of town.

25X1C



DATE OF PHOTO	TYPE	QUALITY	CLASS	NO. OF CARDS	SOURCE
Nov 63	8				

Approved For Release 2000/05/01 : CIA-RDP78-05867A000518810007-0

1.7.24.24

CAPTIONED BY

