

PHOTO NO. 1106347
 Approved For Release 2000/05/01 : CIA-RDP78-05867A000518810005-2
 LOT NO. 266
 MAP REFERENCE 415
 LATITUDE 334 N
 LONGITUDE 3649 E

COUNTRY
 PROVINCE WAC 909A

AREA NO	SUBJECT	SUBJECT	SUBJECT	SUBJECT	SUBJECT	SUBJECT	SUBJECT	SUBJECT
UG	AKU	C26	DOF	D4V				
LAR	OP1	(PROB)			FA	15	R	VIC
W	OF	PLAIN			RD	35		BCLD
		TREE				50		G

DATE OF PHOTO	TYPE	QUALITY	CLASS	NO. OF CARDS	SOURCE OF
June 63	8	2	3	4	25X1C
CLASSIFICATION					CAPTIONED BY
					DU

PHOTO NO. 1126238 Approved For Release 2000/05/01 : CIA-RDP78-05867A000518810005-2

COUNTRY PROVINCE WAC 909A

AREA NO	SUBJECT	SUBJECT	SUBJECT	SUBJECT	SUBJECT	SUBJECT	SUBJECT	SUBJECT	SUBJECT
UG	DUF	CGY	C3A	ANL					
LAR	OP	IN	MA						
AGE	ER	A							
PLA									

DATE OF PHOTO	TYPE	QUALITY	CLASS	NO. OF CARDS	SOURCE
June 63	8	2	3	4	[REDACTED]

CLASSIFICATION Approved For Release 2000/05/01 : CIA-RDP78-05867A000518810005-2

Approved For Release 2000/05/01 : CIA-RDP78-05867A000518810005-2

PHOTO NO. 126299

MAP REFERENCE 134466

LATITUDE 23° 31' 49" N

LONGITUDE 31° 49' E

COUNTRY

PROVINCE 909 A

AREA NO	SUBJECT	SUBJECT	SUBJECT	SUBJECT	SUBJECT	SUBJECT	SUBJECT	SUBJECT
UG	DOF	DOJ	D41	D36				
5	PI	WA	10	LK	6	15	AZ	PR
25	MT	OT	30	FI		35	VER	1
45	ERT	NICE	30					

(88)

ILLEGIB

1.15.79

DATE OF PHOTO	TYPE	QUALITY	CLASS	NO. OF CARDS	SOURCE OF
	8			4	

CLASSIFICATION

APPROVED BY

Approved For Release 2000/05/01 : CIA-RDP78-05867A000518810005-2

PHOTO ANALYSIS REPORT

FORM NO. 74 USE PREVIOUS EDITIONS

PHOTO NO. 1126300

Approved For Release 2000/05/01 : CIA-RDP78-05867A000518810005-2

MAP REFERENCE

LATITUDE 3 49 E

LONGITUDE

COUNTRY

PROVINCE WAC 907A

AREA NO	SUBJECT	SUBJECT	SUBJECT	SUBJECT	SUBJECT	SUBJECT	SUBJECT	SUBJECT	SUBJECT
UG	AKU	MB	D34	C2G					
LAROP I	(NR)		AL	BERT					
LE	FE	ERY	L	AND					
LAROP I									

DATE OF PHOTO June 63

TYPE 8 ✓

QUALITY ✓

CLASS 3

NO. OF CARDS

SOURCE OF

25X1C

(728, 29)

CLASSIFICATION

Approved For Release 2000/05/01 : CIA-RDP78-05867A000518810005-2

PHOTO ANALYSIS REPORT

FORM NO. 174 USE PREVIOUS EDITIONS

PHOTO NO. 1126301
 Approved For Release 2000/05/01 : CIA-RDP78-05867A000518810005-2
 MAP REFERENCE 7324
 LATITUDE 36°E
 LONGITUDE

COUNTRY	UG								PROVINCE	WAC 909A											
AREA NO	UG		SUBJECT	CBP		SUBJECT	CSA		SUBJECT	MHL		SUBJECT			SUBJECT			SUBJECT			
	E	A	S	T	5	M	A	D	1	10	C	O	U	N	T	Y	15			20	
	L	L	A	G	25	E		O	N	30	L	A	R	O	P	I	35	-	A	D	J
	M	A	N	I	45	R	D			50	(F	R		A	I)				

25X1C



DATE OF PHOTO	TYPE	QUALITY	CLASS	NO. OF CARDS	SOURCE
June 63	8	✓	3	3	
CAPTIONED BY					

Approved For Release 2000/05/01 : CIA-RDP78-05867A000518810005-2

PHOTO NO. 1126302 MAP REFERENCE 1324 620 LATITUDE 3 30' N LONGITUDE 31 00' E

COUNTRY PROVINCE WAC 909A

AREA NO	SUBJECT	SUBJECT	SUBJECT	SUBJECT	SUBJECT	SUBJECT	SUBJECT	SUBJECT
UG	CBP	CBP	DEL					
EAST	5	MNDI	10	COUNTY	15			20
LAG	25	ON	30	LAROP	35	-AD	JU	40
MANI	45	RD	50	CR AIR				

DATE OF PHOTO	TYPE	QUALITY	CLASS	NO. OF CARDS	SOURCE
June 63	8	✓	3	3	[REDACTED]

Approved For Release 2000/05/01 : CIA-RDP78-05867A000518810005-2

Approved For Release 2000/05/01 : CIA-RDP78-05867A000518810005-2

PHOTO NO.	1126303	MAP REFERENCE	1124 01	LATITUDE	3 10 E	LONGITUDE	3 10 E
COUNTRY	UGANDA						
AREA NO.	UG	SUBJECT	CAI	SUBJECT	CAI	SUBJECT	CAI
		SUBJECT	MLL	SUBJECT	DAI	SUBJECT	AKU
		SUBJECT	10	SUBJECT	C O U N T Y	SUBJECT	20
		SUBJECT	35	SUBJECT	L A R O P I	SUBJECT	40
		SUBJECT	50	SUBJECT	(R A R E)	SUBJECT	

25X1G



DATE OF PHOTO	TYPE	QUALITY	CLASS	NO. OF CARDS	SOURCE
June 63	8	2	3	9	

CAPTIONED BY

Approved For Release 2000/05/01 : CIA-RDP78-05867A000518810005-2

PHOTO NO. 1126304

MAP REFERENCE

LATITUDE 3° 50' N

LONGITUDE 31° 50' E

COUNTRY UG

PROVINCE WAC 109 A

SUBJECT	SUBJECT	SUBJECT	SUBJECT	SUBJECT	SUBJECT	SUBJECT	SUBJECT
5	10	15	20	25	30	35	40
EAST	MAD	LAROP	ADJ				
LAG	ON						
MANNI	RD	[FR 12]					

DATE OF PHOTO June 63

TYPE 8

QUALITY 2

CLASS 3

NO. OF CARDS 6

SOURCE [REDACTED]

75X1C

1.7.18.24.28

CAPTIONED BY [REDACTED]

Approved For Release 2000/05/01 : CIA-RDP78-05867A000518810005-2

PHOTO ANALYSIS REPORT

FORM NO. 174 USE PREVIOUS EDITIONS

Approved For Release 2000/05/01 : CIA-RDP78-05867A000518810005-2

PHOTO NO. 1126305	MAP REFERENCE 17546	LATITUDE 8°5'N	LONGITUDE 51°50'E
COUNTRY	PROVINCE WAC 109 A	SUBJECT	
AREA NO E.G.	SUBJECT C68	SUBJECT C28	SUBJECT AKM D48
60	5	10	15
60	25	30	35
60	45	30	40

DATE OF PHOTO June 63	TYPE 8	QUALITY 2	CLASS 3	NO. OF CARDS 6	SOURCE [REDACTED]
CAPTIONED BY					

Approved For Release 2000/05/01 : CIA-RDP78-05867A000518810005-2

Approved For Release 2000/05/01 : CIA-RDP78-05867A000518810005-2

PHOTO NO.	1126306		MAP REFERENCE	1324 B		LATITUDE	3.21 N		LONGITUDE	31.52 E	
COUNTRY	UG		PROVINCE	WAC		909A					
AREA NO.	UG		SUBJECT	CGP		SUBJECT	C29		SUBJECT	AKU	
	5		SUBJECT	L L E		SUBJECT	(N H)		SUBJECT	S OF	
	10		SUBJECT	E		SUBJECT	M A D I		SUBJECT	20	
	15		SUBJECT	P A R K		SUBJECT	A I R		SUBJECT	40	
	25		SUBJECT	I C C A G S S		SUBJECT	F I E L D		SUBJECT		
	30		SUBJECT	P L A I N		SUBJECT	F I E L D		SUBJECT		
	35		SUBJECT			SUBJECT			SUBJECT		
	45		SUBJECT			SUBJECT			SUBJECT		

(1.7.24.28) 25X1C

DATE OF PHOTO	TYPE	QUALITY	CLASS	NO. OF CARDS	SOURCE
June 63	8	✓	3	5	[REDACTED]
CAPTIONED BY					

Approved For Release 2000/05/01 : CIA-RDP78-05867A000518810005-2

PHOTO ANALYSIS REPORT

PHOTO NO. 1126307

Approved For Release 2000/05/01 : CIA-RDP78-05867A000518810005-2

MAP REFERENCE

LATITUDE 3, 52 E

COUNTRY

PROVINCE WAC 909A

AREA NO	SUBJECT	SUBJECT	SUBJECT	SUBJECT	SUBJECT	SUBJECT	SUBJECT	SUBJECT	SUBJECT
UG	CGP	CST	ANK						
PA	KE	LCE	(N)						
IL	CA	G E	FIE	L D	F				

DATE OF PHOTO June 63

TYPE 8

QUALITY 2

CLASS 3

NO. OF CARDS 3

25X1C


CAPTIONED BY

PHOTO NO. 1120006 MAP REFERENCE WRC 909A LATITUDE 31° 52' E
 Approved For Release 2000/05/01 : CIA-RDP78-05867A000518810005-2

COUNTRY	AREA NO	SUBJECT	SUBJECT	SUBJECT	SUBJECT	SUBJECT	SUBJECT	SUBJECT	SUBJECT
	<u>UG</u>	<u>C38</u>	<u>C26</u>	<u>DDF</u>	<u>AHL</u>	<u>AKU</u>			
		<u>5</u>	<u>10</u>	<u>15</u>	<u>20</u>	<u>25</u>	<u>30</u>	<u>35</u>	<u>40</u>
	<u>PAK E</u>	<u>LL</u>	<u>GG</u>	<u>DD</u>	<u>AA</u>	<u>KK</u>	<u>LL</u>	<u>MM</u>	<u>NN</u>
	<u>N</u>	<u>25</u>	<u>30</u>	<u>35</u>	<u>40</u>	<u>45</u>	<u>50</u>	<u>55</u>	<u>60</u>
	<u>FR</u>	<u>AI</u>	<u>RR</u>						

ILLEGIB

(1.7.4.28)



DATE OF PHOTO	TYPE	QUALITY	CLASS	NO. OF CARDS	SOURCE
<u>June 63</u>	<u>7</u>		<u>3</u>	<u>5</u>	

CLASSIFICATION Conf
 Approved For Release 2000/05/01 : CIA-RDP78-05867A000518810005-2
 PHOTO ANALYSIS REPORT

Approved For Release 2000/05/01 : CIA-RDP78-05867A000518810005-2

PHOTO NO. 1125309

MAP REFERENCE 115-4

LATITUDE 3° 15' N

LONGITUDE 32° 07' E

COUNTRY

PROVINCE WAC 909A

AREA NO	SUBJECT	SUBJECT	SUBJECT	SUBJECT	SUBJECT	SUBJECT	SUBJECT	SUBJECT	SUBJECT
UG	C68	C3A	AKL	DUF					
ATIAK	5	(P R O B	10	N R)		15	V	I	L C A
GE	25	PLA IN	30	F I E		35	L S	B	F R
AIR	45		50						

25X1C

(1.7.24)

DATE OF PHOTO	TYPE	QUALITY	CLASS	NO. OF CARDS	SOURCE
June 63	8	2	3	4	[REDACTED]

CLASSIFICATION Approved For Release 2000/05/01 : CIA-RDP78-05867A000518810005-2

FORM NO. 174 1 Jul 56 USE PREVIOUS EDITIONS

PHOTO ANALYSIS REPORT

Approved For Release 2000/05/01 : CIA-RDP78-05867A000518810005-2

PHOTO NO.	1126310	MAP REFERENCE	11324	LATITUDE	7° 5' N	LONGITUDE	32° 7' E
COUNTRY	UG		PROVINCE	WAC 909A			
AREA NO	UG	SUBJECT	SUBJECT	SUBJECT	SUBJECT	SUBJECT	SUBJECT
		008	C 3A	AKL	DJF		
		5	(P R U B	N N)		15	V I C C A
		25	P C A I N			35	L S E I R
		45				50	

25X1G



DATE OF PHOTO	TYPE	QUALITY	CLASS	NO. OF CARDS	SOURCE
June 63	7	2	3	4	

CAPTIONED BY

Approved For Release 2000/05/01 : CIA-RDP78-05867A000518810005-2

PHOTO ANALYSIS REPORT

Approved For Release 2000/05/01 : CIA-RDP78-05867A000518810005-2
REGIB

Approved For Release 2000/05/01 : CIA-RDP78-05867A000518810005-2

PHOTO NO. **1120512** **Approved For Release 2000/05/01 : CIA-RDP78-05867A000518810005-2**

COUNTRY **UG** PROVINCE **WAC 909A** MAP REFERENCE **315 N 3207 E** LATITUDE **315 N** LONGITUDE **3207 E**

AREA NO	SUBJECT	SUBJECT	SUBJECT	SUBJECT	SUBJECT	SUBJECT	SUBJECT	SUBJECT	SUBJECT
UG	DOV	DOF	AKL	C26	C38	AKU			
AT	AK		CHURCH			(L F G)			20
LA	N	B	C	D	G	F	I	E	40
FR	A	R	R	D					

(1,7,10,24,28) **25X1C**

DATE OF PHOTO	TYPE	QUALITY	CLASS	NO. OF CARDS	SOUR
June 63	7	2	3	6	[REDACTED]

CLASSIFICATION **Approved For Release 2000/05/01 : CIA-RDP78-05867A000518810005-2**

FORM NO. **174** USE PREVIOUS EDITIONS **1 Jan 56** **PHOTO ANALYSIS REPORT**

Approved For Release 2000/05/01 : CIA-RDP78-05867A000518810005-2

PHOTO NO. 1126513

MAP REFERENCE *P* LATITUDE *07° 32' N* LONGITUDE *32° 07' E*

COUNTRY *UG* PROVINCE *WAC - 90A*

AREA NO.	SUBJECT	SUBJECT	SUBJECT	SUBJECT	SUBJECT	SUBJECT	SUBJECT	SUBJECT
<i>UG</i>	<i>CB8</i>	<i>C31</i>	<i>AKL</i>	<i>DOF</i>				
<i>ATYAK</i>	<i>5</i>	<i>10</i>	<i>15</i>	<i>20</i>				
<i>PLANN</i>	<i>25</i>	<i>30</i>	<i>35</i>	<i>40</i>				
	<i>45</i>	<i>50</i>						

DATE OF PHOTO *June 63* TYPE *7* QUALITY *2* CLAS *3* NO. OF CARDS *4* SOURCE *25X1C*

CAPTIONED BY *[Signature]*

Approved For Release 2000/05/04 : CIA-RDP78-05867A000518810005-2

PHOTO NO. 1126314	MAP REFERENCE	LATITUDE 9° 25' N	LONGITUDE 32° 07' E
COUNTRY	PROVINCE	WAC 909A	
AREA NO. UG	SUBJECT C6F	SUBJECT C3F	SUBJECT D@F
		SUBJECT ATL	
ATIAK	(NA)	15	ENATIVE
LAGE	PLA	30	FR AIR
FIELD		45	

(1.7.24) ILLEGIB

DATE OF PHOTO	TYPE	QUALITY	CLASS	NO. OF CARDS	SOURCE
June 63	8	2	3	4	[REDACTED]

CAPTIONED BY

Approved For Release 2000/05/04 : CIA-RDP78-05867A000518810005-2

PHOTO NO. 1120513 **Approved For Release 2000/05/01 : CIA-RDP78-05867A000518810005-2** LOT NO. 7/1/57 MAP REFERENCE WAC 409A LATITUDE 3° 25' N LONGITUDE 32° 07' E

AREA NO	SUBJECT	SUBJECT	SUBJECT	SUBJECT	SUBJECT	SUBJECT	SUBJECT	SUBJECT
<u>U6</u>	<u>CGY</u>	<u>E38</u>	<u>DOF</u>	<u>ANL</u>				
<u>A7</u>	<u>AK</u>	<u>(NVA)</u>	<u>10</u>	<u>(NVA)</u>	<u>15</u>	<u>UE</u>	<u>V1</u>	<u>20</u>
<u>LA</u>	<u>GE</u>	<u>25</u>	<u>30</u>	<u>35</u>	<u>PLA</u>	<u>40</u>		
<u>FR</u>	<u>A</u>	<u>45</u>	<u>50</u>					

DATE OF PHOTO	TYPE	QUALITY	CLASS	NO. OF CARDS	SOURCE
<u>June 63</u>	<u>8</u>	<u>2</u>	<u>3</u>	<u>4</u>	<u>25X1C</u>

Approved For Release 2000/05/01 : CIA-RDP78-05867A000518810005-2

PHOTO NO. 1126376

MAP REFERENCE *8504* LATITUDE *3 30 E* LONGITUDE *3 30 E*

COUNTRY PROVINCE *WAC 909A*

AREA NO	SUBJECT	SUBJECT	SUBJECT	SUBJECT	SUBJECT	SUBJECT	SUBJECT	SUBJECT
<i>UG</i>	<i>DEF</i>	<i>COY</i>	<i>ATT</i>	<i>C3A</i>				
<i>ACHOLD</i>	<i>5</i>	<i>DI</i>	<i>10</i>	<i>FR</i>	<i>15</i>	<i>ICT</i>	<i>20</i>	<i>PLA</i>
<i>IN</i>	<i>25</i>	<i>VILLAGE</i>	<i>30</i>	<i>FIELD</i>	<i>35</i>	<i>DA</i>	<i>40</i>	
<i>FR</i>	<i>45</i>	<i>IR</i>	<i>50</i>					

DATE OF PHOTO *June 63* TYPE *8* QUALITY *✓* CLASS *3* NO. OF CARDS *4* SOURCE *25X1C*

CLASSIFICATION *CONF* CAPTIONED BY *(1.7.4)*



Approved For Release 2000/05/01 : CIA-RDP78-05867A000518810005-2

PHOTO NO. 1126317

MAP REFERENCE

LATITUDE

LONGITUDE

COUNTRY	PROVINCE	SUBJECT	SUBJECT	SUBJECT	SUBJECT	SUBJECT	SUBJECT	SUBJECT	SUBJECT
	WAC 909A								
AREA NO. UG		5 DCF	10 COY	15 AHC	20 C2A				
A C H O		25 L I	30 D I S	35 F R	40 I C T				
I N		45 U I							
F R									

(1.7.24) 25X1C



DATE OF PHOTO	TYPE	QUALITY	CLASS	NO. OF CARDS	SOURCE
June 63	8	2	3	4	

Approved For Release 2000/05/01 : CIA-RDP78-05867A000518810005-2

PHOTO ANALYSIS REPORT

Approved For Release 2000/05/01 : CIA-RDP78-05867A000518810005-2
REGIB


Approved For Release 2000/05/01 : CIA-RDP78-05867A000518810005-2

PHOTO NO. **Approved For Release 2000/05/01 : CIA-RDP78-05867A000518810005-2**

COUNTRY **UG** PROVINCE **WAC 909A**

AREA NO	SUBJECT	SUBJECT	SUBJECT	SUBJECT	SUBJECT	SUBJECT	SUBJECT	SUBJECT
UG	CBY	DOF	CZY	DVY				
AC	HD	L1	D	10	TRIC	T	ELA	20
CN	U	LL	AGE	FR	ACR			40
TR	E	5						

25X1C

DATE OF PHOTO	TYPE	QUALITY	CLASS	NO. OF CARDS	SOURCE
June 63	8	2	3	4	

CLASSIFICATION **Approved For Release 2000/05/01 : CIA-RDP78-05867A000518810005-2**

PHOTO NO. 1186370
 Approved For Release 2000/05/01 : CIA-RDP78-05867A000518810005-2
 MAP REFERENCE *11248* LATITUDE *32 30 E* LONGITUDE *32 30 E*

COUNTRY *WAC 909A* PROVINCE

AREA NO	SUBJECT	SUBJECT	SUBJECT	SUBJECT	SUBJECT	SUBJECT	SUBJECT	SUBJECT
<i>UG</i>	<i>CBF</i>	<i>DOF</i>	<i>CZV</i>	<i>DVY</i>				
<i>ACHD</i>	<i>LI</i>	<i>D</i>	<i>IS</i>	<i>TRIC</i>	<i>T</i>			<i>ELA</i>
<i>IN</i>	<i>VI</i>	<i>LL</i>	<i>AGE</i>		<i>FR</i>	<i>ARR</i>		
<i>TR E E</i>	<i>5</i>							

DATE OF PHOTO	TYPE	QUALITY	CLASS	NO. OF CARDS	SOURCE
<i>June 63</i>	<i>8</i>	<i>2</i>	<i>3</i>	<i>4</i>	<i>25X1C</i>

CLASSIFICATION Approved For Release 2000/05/01 : CIA-RDP78-05867A000518810005-2

PHOTO NO. **Approved For Release 2000/05/01 : CIA-RDP78-05867A000518810005-2**

COUNTRY **UG** PROVINCE **WUC 909A**

AREA NO	SUBJECT	SUBJECT	SUBJECT	SUBJECT	SUBJECT	SUBJECT	SUBJECT	SUBJECT
UG	C38	DCF	B48					
ACHO	5 LI	10 D	15 TR	20 ICT				
1A	25 V	30 ILL	35 LA	40 GE	45 TR	50 NE	55 ES	60 F
R	45 A	50 I	55 R					

DATE OF PHOTO	TYPE	QUALITY	CLASS	NO. OF CARDS	SOURCE OF
June 63	8	✓	3	3	25X1C

CLASSIFICATION **Approved For Release 2000/05/01 : CIA-RDP78-05867A000518810005-2**

PHOTO NO. 1860 LOT NO. P 20066 MAP REFERENCE 503 LATITUDE 0216N LONGITUDE 3214E
 Approved For Release 2000/05/01 : CIA-RDP78-05867A000518810005-2

COUNTRY UGANDA PROVINCE WAC 909A

AREA NO	SUBJECT	SUBJECT	SUBJECT	SUBJECT	SUBJECT	SUBJECT	SUBJECT	SUBJECT
<u>UG</u>	<u>C68</u>	<u>C38</u>	<u>D07</u>	<u>D48</u>				
<u>KARUMA</u>	<u>5</u>		<u>FALL</u>	<u>10</u>		<u>(NR)</u>	<u>15</u>	<u>20</u>
<u>LAGG</u>	<u>25</u>		<u>PLAIN</u>	<u>30</u>			<u>35</u>	<u>40</u>
<u>FR</u>	<u>45</u>			<u>50</u>				

DATE OF PHOTO	TYPE	QUALITY	CLASS	NO. OF CARDS	SOURCE OF
<u>June 63</u>	<u>8</u>	<u>2</u>	<u>3</u>	<u>4</u>	<u>25X1C</u>

CLASSIFICATION Conf CAPTIONED BY [Signature]
 Approved For Release 2000/05/01 : CIA-RDP78-05867A000518810005-2
 PHOTO ANALYSIS REPORT

PHOTO NO. **Approved For Release 2000/05/01 : CIA-RDP78-05867A000518810005-2** LOT NO. **11205** MAP REFERENCE **U503** LATITUDE **3214N** LONGITUDE **3214E**

COUNTRY **UGANDA** PROVINCE **WAC 909A**

AREA NO	SUBJECT	SUBJECT	SUBJECT	SUBJECT	SUBJECT	SUBJECT	SUBJECT	SUBJECT	SUBJECT
UG	C68	C3A	D0F	D48					
KARUM	A	FALL	(NR)	EV	L				
LAGO	P	PLAIN	F	FOREST	T				
FR	A	A							

DATE OF PHOTO	TYPE	QUALITY	CLASS	NO. OF CARDS	SOURCE OF
June 63	8	2	3	4	25X1C

CLASSIFICATION **Approved For Release 2000/05/01 : CIA-RDP78-05867A000518810005-2**

Approved For Release 2000/05/01 : CIA-RDP78-05867A000518810005-2

PHOTO NO. 1120340

MAP REFERENCE 4503

LATITUDE 7160

LONGITUDE 3214E

COUNTRY

PROVINCE WAC 959A

AREA NO	SUBJECT	SUBJECT	SUBJECT	SUBJECT	SUBJECT	SUBJECT	SUBJECT	SUBJECT	SUBJECT
UG	Ch	CA	DF	48	AKL	AKU			20
KARU	5		10		15				40
LAGC	25		30		35				
FR	45		50						

DATE OF PHOTO June 63

TYPE 8

QUALITY 2

CLASS 3

NO. OF CARDS 6

SOURCE OF PHOTO

25X1C

17, 18, 24, 25

APPROVED FOR RELEASE 2000/05/01 : CIA-RDP78-05867A000518810005-2

PHOTO ANALYSIS REPORT

FORM NO. 174 USE PREVIOUS EDITIONS

Approved For Release 2000/05/01 : CIA-RDP78-05867A000518810005-2

PHOTO NO. 11263 LOT NO. 16 MAP REFERENCE 1407 LATTITUDE 3245 LONGITUDE

COUNTRY PROVINCE WAC 909A

AREA NO	SUBJECT	SUBJECT	SUBJECT	SUBJECT	SUBJECT	SUBJECT	SUBJECT	SUBJECT
UG	B36	D3A	D4V					
KARUMA	5	FALL	10	VIEW				20
FALL	25	FALL	30					40
	45		50					

25X1C

DATE OF PHOTO	TYPE	QUALITY	CLASS	NO. OF CARDS	SOURCE
June 63	8	2	3		[REDACTED]

Approved For Release 2000/05/01 : CIA-RDP78-05867A000518810005-2

PHOTO NO. **Approved For Release 2000/05/01 : CIA-RDP78-05867A000518810005-2** LOT NO. *666* MAP REFERENCE *1137* LATITUDE LONGITUDE

COUNTRY *UG* PROVINCE *WPC 959A*

AREA NO	SUBJECT	SUBJECT	SUBJECT	SUBJECT	SUBJECT	SUBJECT	SUBJECT	SUBJECT	SUBJECT
<i>UG</i>	<i>D36</i>	<i>D3A</i>	<i>D41</i>						
<i>KAKUM</i>	<i>5</i>	<i>M</i>	<i>A</i>	<i>10</i>	<i>L</i>	<i>15</i>	<i>V</i>	<i>20</i>	<i>2</i>
<i>I</i>	<i>25</i>	<i>L</i>	<i>3</i>	<i>30</i>	<i>R</i>	<i>35</i>	<i>A</i>	<i>40</i>	<i>R</i>
	<i>45</i>			<i>50</i>					

DATE OF PHOTO	TYPE	QUALITY	CLASS	NO. OF CARDS	SOURCE
<i>June 63</i>	<i>8</i>	<i>2</i>	<i>3</i>	<i>3</i>	<i>25X1C</i>


CLASSIFICATION **Approved For Release 2000/05/01 : CIA-RDP78-05867A000518810005-2** CAPTIONED BY

PHOTO NO. **Approved For Release 2000/05/01 : CIA-RDP78-05867A000518810005-2** LOT NO. **1066** MAP REFERENCE **V/37** LATITUDE **3° 15' N** LONGITUDE **105° 55' E**

COUNTRY **UGANDA** PROVINCE **WAC 909A**

AREA NO	SUBJECT	SUBJECT	SUBJECT	SUBJECT	SUBJECT	SUBJECT	SUBJECT	SUBJECT	SUBJECT
UG	D36	D3A	D41	AKU	AKW	SCF			
KARUMA	5	FAL	10	VIEW				20	
FAL	25	IR	30	RD				40	
BRID	45	GE	50						

25X1C
(11.28/29)

DATE OF PHOTO	TYPE	QUALITY	CLASS	NO. OF CARDS	SOURCE
June 63	7	2	3	6	

CLASSIFICATION **Conf** CAPTIONED BY **[Signature]**

PHOTO NO. 1126329 LOT NO. 67-166/05/01 MAP REFERENCE 1440 157 LATITUDE 18.49 LONGITUDE 35.10
 Approved For Release 2000/05/01 : CIA-RDP78-05867A000518810005-2

COUNTRY PROVINCE WAC 909A

AREA NO	SUBJECT	SUBJECT	SUBJECT	SUBJECT	SUBJECT	SUBJECT	SUBJECT	SUBJECT
UG	DZL	D3A	D4V	AKU	AKW			
KARUMA	5	FALL	10	TV	EW			20
FALL	25	FR	30	AIK	RD			40
BRIDGE	45		50					

DATE OF PHOTO	TYPE	QUALITY	CLASS	NO. OF CARDS	SOURCE
June 63	8	✓	3	5	[REDACTED]

CLASSIFICATION Conf CAPTIONED BY [REDACTED]
 Approved For Release 2000/05/01 : CIA-RDP78-05867A000518810005-2
 FORM NO. 174 1 Jan 54 USE PREVIOUS EDITIONS PHOTO ANALYSIS REPORT

PHOTO NO. 112630 LOT NO. 13111 MAP REFERENCE 1403 LATTITUDE LONGITUDE
 COUNTRY Approved For Release 2000/05/01 : CIA-RDP78-05867A000518810005-2 PROVINCE WAC 909A

AREA NO	SUBJECT	SUBJECT	SUBJECT	SUBJECT	SUBJECT	SUBJECT	SUBJECT	SUBJECT
UG	D3L	D3A	D44					
KARUMA	5	FALL	10			15	EV	20
FALL	25	FALL	30			35		40
	45		50					

DATE OF PHOTO	TYPE	QUALITY	CLASS	NO. OF CARDS	SOURCE
June 63	g	v	3	3	[REDACTED]

CLASSIFICATION Conf CAPTIONED BY [Signature]

PHOTO NO. 11262 LOT NO. 2006/05/01 MAP REFERENCE 1823 LATITUDE _____ LONGITUDE _____
Approved For Release 2000/05/01 : CIA-RDP78-05867A000518810005-2

COUNTRY _____ PROVINCE UAC 905A

AREA NO	SUBJECT	SUBJECT	SUBJECT	SUBJECT	SUBJECT	SUBJECT	SUBJECT	SUBJECT
<u>UG</u>	<u>D3L</u>	<u>D3A</u>	<u>Dut</u>					
<u>KARUMA</u>	<u>5</u>	<u>FAL</u>	<u>10</u>	<u>15</u>	<u>20</u>			
<u>FAL</u>	<u>25</u>	<u>30</u>	<u>35</u>	<u>40</u>				
	<u>45</u>	<u>50</u>						

DATE OF PHOTO	TYPE	QUALITY	CLASS	NO. OF CARDS	SC
<u>June 63</u>	<u>7</u>	<u>2</u>	<u>3</u>	<u>3</u>	<u>25X1G</u>

CLASSIFICATION _____ CAPTIONED BY Con
Approved For Release 2000/05/01 : CIA-RDP78-05867A000518810005-2
 FORM NO. 174 USE PREVIOUS EDITIONS
PHOTO ANALYSIS REPORT

PHOTO NO. 1125312 LOT NO. 1300114 MAP REFERENCE 7503 LATITUDE 0827A LONGITUDE 10005-2 E
 Approved For Release 2000/05/01 : CIA-RDP78-05867A000518810005-2

COUNTRY PROVINCE WAC 909A

AREA NO	SUBJECT	SUBJECT	SUBJECT	SUBJECT	SUBJECT	SUBJECT	SUBJECT	SUBJECT
UG	D36	DOF	DOF					
	5		10		15			20
KARUMA		FALL		(W)			V	E
	25		30		35			40
TORINA		NILE		W			F	A
	45		50					

DATE OF PHOTO	TYPE	QUALITY	CLASS	NO. OF CARDS	SOURCE
June 63	7	2	3	3	25X10 [REDACTED]

CLASSIFICATION Conf CAPTIONED BY [Signature]

PHOTO NO.		LOT NO.		MAP REFERENCE		LATITUDE		LONGITUDE	
Approved For Release 2000/05/01 : CIA-RDP78-05867A000518810005-2									
COUNTRY				PROVINCE					
				WAL 909A					
AREA NO	SUBJECT	SUBJECT	SUBJECT	SUBJECT	SUBJECT	SUBJECT	SUBJECT	SUBJECT	SUBJECT
UG	D36	DEF	DEF						
KARUMA	5	FALLS	10			15			20
TORI	25	NILE	30			35			40
	45		50						
DATE OF PHOTO				TYPE	QUALITY	CLASS	NO. OF CARDS	SOURCE	
June 63				8	2	3	3	[REDACTED]	
CAPTIONED BY									
Approved For Release 2000/05/01 : CIA-RDP78-05867A000518810005-2									

Approved For Release 2000/05/01 : CIA-RDP78-05867A000518810005-2
REGIB

Approved For Release 2000/05/01 : CIA-RDP78-05867A000518810005-2

PHOTO NO. *112631* LOT NO. *112631* MAP REFERENCE *WAC 909A* LATITUDE *0° 00' 00"* LONGITUDE *31° 00' 00"*
 Approved For Release 2000/05/01 : CIA-RDP78-05867A000518810005-2

COUNTRY *UGANDA* PROVINCE *WAC 909A*

AREA NO	SUBJECT	SUBJECT	SUBJECT	SUBJECT	SUBJECT	SUBJECT	SUBJECT	SUBJECT
<i>UG</i>	<i>DZL</i>	<i>D48</i>	<i>D48</i>					
<i>KARUMU</i>	<i>5</i>	<i>FAL</i>	<i>L 8</i>	<i>10</i>	<i>W 15</i>	<i>15</i>	<i>V 20</i>	<i>C</i>
<i>TORIAN</i>	<i>25</i>	<i>ICE</i>	<i>W</i>	<i>30</i>	<i>OF</i>	<i>35</i>	<i>FAL</i>	<i>40</i>
<i>1, LKGT</i>	<i>45</i>	<i>W 50</i>	<i>W</i>	<i>50</i>	<i>W</i>	<i>55</i>	<i>L 60</i>	<i>Y</i>

25X1C



DATE OF PHOTO	TYPE	QUALITY	CLASS	NO. OF CARDS	SOURCE OF PHOTO
<i>June 68</i>	<i>7</i>	<i>2</i>	<i>3</i>	<i>3</i>	<i>(18, 29)</i>

CLASSIFICATION *Conf* CAPTIONED BY *[Signature]*
 Approved For Release 2000/05/01 : CIA-RDP78-05867A000518810005-2

PHOTO NO. **Approved For Release 2000/05/01 : CIA-RDP78-05867A000518810005-2** LOT NO. **111** MAP REFERENCE **D** LATITUDE **7°32'N** LONGITUDE **70°32'E**

COUNTRY **UGANDA** PROVINCE **WAC 909D**

AREA NO	SUBJECT	SUBJECT	SUBJECT	SUBJECT	SUBJECT	SUBJECT	SUBJECT	SUBJECT
UG	C68	C3A	AKL	D45				
BUNYORO	5		10	KINGDOM	15			20
IVU	25	30	35	IVU	40	IVU	IVU	IVU
IVU	45	50	55	IVU	60	IVU	IVU	IVU

DATE OF PHOTO	TYPE	QUALITY	CLASS	NO. OF CARDS	SOURCE
June 63	8	2	3	4	[REDACTED]

(1.7.1824) **25X1C**
[REDACTED]

CLASSIFICATION **Approved For Release 2000/05/01 : CIA-RDP78-05867A000518810005-2** CAPTIONED BY **[REDACTED]**

PHOTO NO. 11263 LOT NO. 13244 MAP REFERENCE LATTITUDE LONGITUDE

Approved For Release 2000/05/01 : CIA-RDP78-05867A000518810005-2E

COUNTRY PROVINCE WAC 909D

AREA NO	SUBJECT	SUBJECT	SUBJECT	SUBJECT	SUBJECT	SUBJECT	SUBJECT	SUBJECT
UG	CIF	C31	MK	D45				
BUNYORO	5		10	KUNYD	15			20
ENAT	25		30	ILAGE	35			40
DIS	45	BRUB	50	FRAIR				

DATE OF PHOTO	TYPE	QUALITY	CLASS	NO. OF CARDS	SOURCE
June 63	8	2	3	4	[REDACTED]

CLASSIFICATION CAPTIONED BY

Approved For Release 2000/05/01 : CIA-RDP78-05867A000518810005-2

Approved For Release 2000/05/01 : CIA-RDP78-05867A000518810005-2
REGIB

Approved For Release 2000/05/01 : CIA-RDP78-05867A000518810005-2

Approved For Release 2000/05/01 : CIA-RDP78-05867A000518810005-2

PHOTO NO.	LOT NO.	MAP REFERENCE	LATITUDE	LONGITUDE
Approved For Release 2000/05/01 : CIA-RDP78-05867A000518810005-2				
COUNTRY	PROVINCE			
	WAC 909 D			
AREA NO	SUBJECT	SUBJECT	SUBJECT	SUBJECT
UG	SCF	CAF	COT	CAH
BUGANDA	5	A	10	KINGDOM
SUWILA	25	CAF	30	FRANCIS
PT	45	OF	50	KINGDOM.

25X1C

DATE OF PHOTO	TYPE	QUALITY	CLASS	NO. OF CARDS	SOURCE OF
June 63	8	2	3	4	[REDACTED]
CLASSIFICATION	CAPTIONED BY				

Approved For Release 2000/05/01 : CIA-RDP78-05867A000518810005-2

Approved For Release 2000/05/01 : CIA-RDP78-05867A000518810005-2

PHOTO NO. 1126342

MAP REFERENCE *134/80* LATITUDE *3200E* LONGITUDE *3200E*

COUNTRY PROVINCE *WAC 109D*

AREA NO	SUBJECT	SUBJECT	SUBJECT	SUBJECT	SUBJECT	SUBJECT	SUBJECT	SUBJECT	SUBJECT
<i>UG</i>	<i>CGY</i>	<i>CSH</i>	<i>D4Y</i>						
<i>BUGANDA</i>				<i>10</i>	<i>KINGDOM</i>	<i>15</i>	<i>OF</i>	<i>20</i>	
<i>VILLAGE</i>				<i>30</i>	<i>IN</i>	<i>35</i>	<i>PT</i>	<i>OF</i>	<i>40</i>
<i>KINGDOM</i>				<i>50</i>					

DATE OF PHOTO *June 63* TYPE *✓* QUALITY *✓* CLASS *3* NO. OF CARDS *3* SOURCE *25X1C*

APPROVED BY *(7.18)*

Approved For Release 2000/05/01 : CIA-RDP78-05867A000518810005-2

PHOTO ANALYSIS REPORT

FORM NO. 171 USE PREVIOUS EDITIONS

Approved For Release 2000/05/01 : CIA-RDP78-05867A000518810005-2

PHOTO NO. 1126343

MAP REFERENCE

LATITUDE

LONGITUDE 3200E

COUNTRY PROVINCE WAC 199D

AREA NO	SUBJECT	SUBJECT	SUBJECT	SUBJECT	SUBJECT	SUBJECT	SUBJECT	SUBJECT	SUBJECT
UG	CGY	CBX	D45						20
BUGANDA				10	KINGDOM				40
FUJICLAGE				25	FR	AIN			
				30					
				45					

25X1C

(7.18)

DATE OF PHOTO	TYPE	QUALITY	CLASS	NO. OF CARDS	SOURCE
June 63	8	✓	3	3	

PHOTO NO. **Approved For Release 2000/05/01 : CIA-RDP78-05867A000518810005-2**

COUNTRY **USA** PROVINCE **W. Virginia**

AREA NO.	SUBJECT	SUBJECT	SUBJECT	SUBJECT	SUBJECT	SUBJECT	SUBJECT	SUBJECT	SUBJECT
15	PHL	C26							
20									
25	LD	S							
30									
35									
40									
45									

DATE OF PHOTO	TYPE	QUALITY	CLASS	NO. OF CARDS	SOURCE
June 63	2	2	3	2	[REDACTED]

CLASSIFICATION **Approved For Release 2000/05/01 : CIA-RDP78-05867A000518810005-2**

