

Approved For Release 2000/05/01 : CIA-RDP78-05867A000518810004-3

PHOTO NO. 1126247  
 LOT NO. P 13rd-66  
 MAP REFERENCE  
 LATITUDE  
 LONGITUDE 3052 E

AREA NO	SUBJECT	SUBJECT	SUBJECT	SUBJECT	SUBJECT	SUBJECT	SUBJECT	SUBJECT	SUBJECT
UG	DUF	COI	C38	AKL					
WAR	5/PAR	OB	10	NM			15	IC	LANGE
S	25 F	WAR	30				35		
CLD	45	FR	50						

DATE OF PHOTO	TYPE	QUALITY	CLASS	NO. OF CARDS	SOURCE
June 63	8	2	3	4	[REDACTED]

Approved For Release 2000/05/01 : CIA-RDP78-05867A000518810004-3

PHOTO ANALYSIS REPORT

Approved For Release 2000/05/01 : CIA-RDP78-05867A000518810004-3

PHOTO NO. 1126248

113466

MAP REFERENCE: CIA-RDP78-05867A000518810004-3

LATITUDE

LONGITUDE

30 55 E

COUNTRY	AREA NO	SUBJECT	SUBJECT	SUBJECT	SUBJECT	SUBJECT	SUBJECT	SUBJECT	SUBJECT
	UG	DEF	CGT	C38	AMH				
	ARUA	(NM)		10	U I L L A G E				20
	OF ARUA			30	FER AIR			35	PLA
	M. F. EL D			50					40

PROVINCE WAC 909 A

25X1C

(1.7.4)

DATE OF PHOTO	TYPE	QUALITY	CLASS	NO. OF CARDS	SOURCE
June 63	8	✓	3	4	



Approved For Release 2000/05/01 : CIA-RDP78-05867A000518810004-3

PHOTO ANALYSIS REPORT

Approved For Release 2000/05/01 : CIA-RDP78-05867A000518810004-3

PHOTO NO. 1126249	MAP REFERENCE P13-466	LATITUDE 9° 09' N	LONGITUDE 30° 55' E
COUNTRY	PROVINCE WAC	SUBJECT 909 A	
AREA NO UG	SUBJECT DEF	SUBJECT C68	SUBJECT C38
A R U A	(N N)	10	U I L L A G E
O F A R U A		30	F R A I R
M F I E L D		50	P L A

DATE OF PHOTO	TYPE	QUALITY	CLASS	NO. OF CARDS	SOURCE
June 63	8	2	3	4	[REDACTED]
CAPTIONED BY					[REDACTED]

Approved For Release 2000/05/01 : CIA-RDP78-05867A000518810004-3

PHOTO ANALYSIS REPORT

Approved For Release 2000/05/01 : CIA-RDP78-05867A000518810004-3

PHOTO NO. 1126250	MAP REFERENCE P. 1266	LATITUDE 9 51 N	LONGITUDE 30 55 E
COUNTRY	PROVINCE Kampuchea		
AREA NO. UG	SUBJECT S. F. U. G. I.	SUBJECT C. 7. 1 - 1. 1. 1.	SUBJECT
	5 (N. N.)	10 U. I. L. C. A. G. E.	20 I. E.
	25	30 F. R. A. N. K.	40
	45	50	

ILLEGIB



DATE OF PHOTO	TYPE	QUALITY	CLASS	NO. OF CARDS	SOURCE
June 63	1	2	3	4	
CAPTIONED BY					

Approved For Release 2000/05/01 : CIA-RDP78-05867A000518810004-3

PHOTO ANALYSIS REPORT

Approved For Release 2000/05/01 : CIA-RDP78-05867A000518810004-3

PHOTO NO. 1126251  
 MAP REFERENCE 1126251  
 LATITUDE 0° 55' E  
 LONGITUDE 32° 55' E

COUNTRY	PROVINCE	SUBJECT	SUBJECT	SUBJECT	SUBJECT	SUBJECT	SUBJECT	SUBJECT	SUBJECT
UG	WAC 909A	DOF	AKL	CBY	C3N	PKU			
ARUA		(NM)		10	V	15	IL	LA	GE
OF	ARUA		[FR	30	AI	35			PLA
N	FIELD		5]	50	[RD]				

DATE OF PHOTO	TYPE	QUALITY	CLASS	NO. OF CARDS	SOURCE
June 63	8	2	3	5	[REDACTED]

Approved For Release 2000/05/01 : CIA-RDP78-05867A000518810004-3

PHOTO ANALYSIS REPORT

Approved For Release 2000/05/01

CIA-RDP78-05867A000518810004-3

LONGITUDE 30 55 E

PHOTO NO. 1126252

COUNTRY

PROVINCE

WAC 909A

AREA NO	SUBJECT	SUBJECT	SUBJECT	SUBJECT	SUBJECT	SUBJECT	SUBJECT	SUBJECT
UG	DOF	AHL	CBV	C3V	AKU			
ARUA	5	(NM)	10	VILLAGES	15	SE	20	
OF	25	ARUA	30	FAIR	35	PLA	40	
N	45	FIELDS	50	(RD)				

25X1C

(1.7.24.28)



DATE OF PHOTO

TYPE

QUALITY

CLASS

NO. OF CARDS

SOURCE

June 63

8

2

3

5

CAPTIONED BY

Approved For Release 2000/05/01 : CIA-RDP78-05867A000518810004-3

PHOTO ANALYSIS REPORT

PHOTO NO. 11 Approved For Release 2000/05/01 : CIA-RDP78-05867A000518810004-3

COUNTRY: PROVINCE: *WVC 409A*

AREA NO	SUBJECT	SUBJECT	SUBJECT	SUBJECT	SUBJECT	SUBJECT	SUBJECT	SUBJECT	SUBJECT
<i>UG</i>	<i>DEF</i>	<i>MIL</i>	<i>COY</i>	<i>C3V</i>					
<i>TR</i>	<i>U</i>	<i>N</i>							
<i>OF</i>	<i>A</i>	<i>R</i>	<i>A</i>	<i>F</i>	<i>R</i>	<i>A</i>	<i>R</i>		
<i>N</i>	<i>F</i>	<i>E</i>	<i>L</i>	<i>S</i>	<i>E</i>				

DATE OF PHOTO	TYPE	QUALITY	CLASS	NO. OF CARDS	SOURCE
<i>June 67</i>	<i>8</i>	<i>2</i>	<i>3</i>	<i>4</i>	<i>(1724) 25X1C</i>

CLASSIFICATION: Approved For Release 2000/05/01 : CIA-RDP78-05867A000518810004-3

PHOTO NO. *112051* APPROVED FOR RELEASE 2000/05/01 : MAP REFERENCE *WAC 909A* LATITUDE *30 55 E* LONGITUDE

COUNTRY *UG* PROVINCE *WAC 909A*

AREA NO	SUBJECT	SUBJECT	SUBJECT	SUBJECT	SUBJECT	SUBJECT	SUBJECT	SUBJECT
<i>UG</i>	<i>DEF</i>	<i>RAIL</i>	<i>C68</i>	<i>C38</i>				
<i>ARUA</i>	<i>(NW)</i>		<i>10</i>	<i>U I C C A G E</i>	<i>15</i>	<i>S E</i>	<i>20</i>	
<i>OF ARUA</i>	<i>(E)</i>	<i>30</i>	<i>A I R</i>	<i>35</i>	<i>F I E L</i>	<i>40</i>		
<i>DA PLAIN</i>	<i>(N)</i>	<i>45</i>						

DATE OF PHOTO	TYPE	QUALITY	CLASS	NO. OF CARDS	SOUP
<i>June 63</i>	<i>A</i>	<i>✓</i>	<i>3</i>	<i>4</i>	<i>25X1C</i>

CLASSIFICATION *Conf* CAPTIONED BY *[Signature]* APPROVED FOR RELEASE 2000/05/01 : CIA-RDP78-05867A000518810004-3



PHOTO NO. 1 Approved For Release 2000/05/01 : CIA-RDP78-05867A000518810004-3

LOT NO. 2000/05/01 MAP REFERENCE LATITUDE 30 55 E LONGITUDE

COUNTRY PROVINCE WAC 909A

AREA NO	SUBJECT	SUBJECT	SUBJECT	SUBJECT	SUBJECT	SUBJECT	SUBJECT	SUBJECT
UG	COB	C26	AKU	DOF				
ARUA	5		10	DI	STRICT	15	20	COMM
	25		30		BLOGB	35	40	(FRAI
	45		50		PLA			

DATE OF PHOTO	TYPE	QUALITY	CLASS	NO. OF CARDS	SOUL
June 63	8	✓	3	4	

CLASSIFICATION CAPTURED BY

Approved For Release 2000/05/01 : CIA-RDP78-05867A000518810004-3

PHOTO NO. 1126256	MAP REFERENCE 13W 6C	LATITUDE 30 51 N	LONGITUDE 30 51 E
COUNTRY	PROVINCE WAC 909A	SUBJECT	SUBJECT
AREA NO UG	SUBJECT AK3 - AK5	SUBJECT	SUBJECT
A R U A	10	T R I P	15
C A N I E	25	A I R	35
	30		
	45		
	50		

DATE OF PHOTO	TYPE	QUALITY	CLASS	NO. OF CARDS	SO
June 63	4	✓	3	2	[REDACTED]
CAPTIONED BY					

Approved For Release 2000/05/01 : CIA-RDP78-05867A000518810004-3

PHOTO ANALYSIS REPORT

Approved For Release 2000/05/01 : CIA-RDP78-05867A000518810004-3

PHOTO NO. 1126257	MAP REFERENCE 13266		LATITUDE 7110 E		LONGITUDE 7110 E
COUNTRY	PROVINCE WPC 909A				
AREA NO. UG	SUBJECT CIV	SUBJECT CIA	SUBJECT DDF	SUBJECT AKU	SUBJECT MK
TER	EG	C O U N T Y		15	N A T I O N
E	V I L L A G E	30	(F R A I N)	35	40
	P L A I N	45			

DATE OF PHOTO June 63	TYPE 1	QUALITY 2	CLASS 3	NO. OF CARDS 5	SOURCE OF PHOTO 25X1C [REDACTED]
CAPTIONED BY [Signature]					

Approved For Release 2000/05/01 : CIA-RDP78-05867A000518810004-3

PHOTO ANALYSIS REPORT

Approved For Release 2000/05/01 : CIA-RDP78-05867A000518810004-3 3110 E

PHOTO NO.	1126258		LOT NO.	P13466		LONGITUDE	3110 E					
COUNTRY						PROVINCE	WAC 90A					
AREA NO.	UG	SUBJECT	AKU	SUBJECT	AKU		SUBJECT		SUBJECT		SUBJECT	
	5					10				15	T	B
											A	C
	25					30				35	[	A
	45					50						

DATE OF PHOTO	TYPE	QUALITY	CLASS	NO. OF CARDS	SOURCE
June 63	✓	2	3	3	[REDACTED]
CAPTIONED BY					7.24.28

Approved For Release 2000/05/01 : CIA-RDP78-05867A000518810004-3

PHOTO ANALYSIS REPORT

Approved For Release 2000/05/01 : CIA-RDP78-05867A000518810004-3

PHOTO NO. 1126259		LOT NO. P132466		MAX. REFERENCE		LONGITUDE 23 51 28 10004-33 11 5 E	
COUNTRY		PROVINCE WAC 909A					
AREA NO.	SUBJECT	SUBJECT	SUBJECT	SUBJECT	SUBJECT	SUBJECT	SUBJECT
UG	Col	CAF	PHC	PHS			
T	E	R	E	G	O	10	20
G	E	F	R	A	R	30	40
A	T	T	L	E		35	45
		C O U N T Y		F I E L D S			

DATE OF PHOTO		TYPE	QUALITY	CLASS	NO. OF CARDS	SOURCE OF
June	63	8	v	3	4	25X1C
CLASSIFICATION				CAPTIONED BY		
Approved For Release 2000/05/01 : CIA-RDP78-05867A000518810004-3						

PHOTO ANALYSIS REPORT

Approved For Release 2000/05/01

CIA-RDP78-05867A000518810004-3

LONGITUDE 3110E

PHOTO NO. 1126250

LOT NO. 1146


LATITUDE

AREA NO	SUBJECT	SUBJECT	SUBJECT	SUBJECT	SUBJECT	SUBJECT	SUBJECT	SUBJECT	SUBJECT
66	CGP	CSA	AML	DOF					
TERE	5	6	0	C	0	U	N	T	Y
GEF	25	P	L	A	W			F	I
RAI	45								

PROVINCE WAC 909A

25X1C

(1, 7, 24)



DATE OF PHOTO	TYPE	QUALITY	CLASS	NO. OF CARDS	SOURCE
June 63	P	✓	3	4	

Approved For Release 2000/05/01 : CIA-RDP78-05867A000518810004-3

PHOTO ANALYSIS REPORT

Approved For Release 2000/05/01 : CIA-RDP78-05867A000518810004-3

PHOTO NO.	1126261	MAP REFERENCE	A	LATITUDE	2° 21' N	LONGITUDE	311° 06' E									
COUNTRY	UG						PROVINCE	WAC 909 A								
AREA NO.	UG	SUBJECT	CGP	SUBJECT	CZ	SUBJECT	DOF	SUBJECT	AKL	SUBJECT		SUBJECT		SUBJECT		
		5					10	C O U N T Y				15				20
							25	P L A I N				35				40
							45									45

DATE OF PHOTO			TYPE	QUALITY	CLASS	NO. OF CARDS	SOURCE
June 63			8	V	3	4	[REDACTED]
CAPTIONED BY							

Approved For Release 2000/05/01 : CIA-RDP78-05867A000518810004-3

### PHOTO ANALYSIS REPORT

Approved For Release 2000/05/01 : CIA-RDP78-05867A000518810004-3

PHOTO NO. 1126282 MAP REFERENCE P132466 LATITUDE 3110E LONGITUDE 3110E  
 COUNTRY UG PROVINCE WAC 909A

AREA NO	SUBJECT	SUBJECT	SUBJECT	SUBJECT	SUBJECT	SUBJECT	SUBJECT	SUBJECT
UG	CG8	C3N	AHL					
	5			10				20
T E R E	G O		C O U N T Y				V I C C	
	25			30				40
G E	F I E L D						A I E	
	45			50				

25X1C



(7.24)

DATE OF PHOTO	TYPE	QUALITY	CLASS	NO. OF CARDS	SOURCE OF PHOTO
June 63	8	✓	3	3	

Approved For Release 2000/05/01 : CIA-RDP78-05867A000518810004-3

PHOTO ANALYSIS REPORT



Approved For Release 2000/05/01 : CIA-RDP78-05869A000518810004-3

PHOTO NO. 1126263

MAP REFERENCE P132466

LATITUDE 360N

LONGITUDE 3110E

COUNTRY

AREA NO UG

PROVINCE WAC 909A

SUBJECT	SUBJECT	SUBJECT	SUBJECT	SUBJECT	SUBJECT	SUBJECT	SUBJECT	SUBJECT
5	CB8	CW	AKL	10	DEF	15	V	10
25	T	R	E	10	C	O	U	20
30	G	O	C	10	O	U	N	20
35	G	E	F	10	I	E	L	20
40	L	A	I	10	N	A	I	20
45								

DATE OF PHOTO June 63

TYPE 8

QUALITY 2

CLASS 3

NO. OF CARDS 4

SOURCE O

25X1C

CLASSIFICATION Approved For Release 2000/05/01 : CIA-RDP78-05869A000518810004-3

PHOTO ANALYSIS REPORT

FORM NO. 174 USE PREVIOUS EDITIONS

Approved For Release 2000/05/01 : CIA-RDP78-05867A000518810004-3

PHOTO NO.	1126284	MAP REFERENCE	WAC 909A	LATITUDE	3110 N	LONGITUDE	3110 E
COUNTRY	UG	PROVINCE	WAC 909A	SUBJECT		SUBJECT	
AREA NO.	UG	SUBJECT	CG	SUBJECT	15	SUBJECT	20
		SUBJECT	434	SUBJECT	10	SUBJECT	15
		SUBJECT	AMC	SUBJECT	30	SUBJECT	40
		SUBJECT	DOF	SUBJECT	35	SUBJECT	45
		SUBJECT		SUBJECT		SUBJECT	
		SUBJECT		SUBJECT		SUBJECT	
		SUBJECT		SUBJECT		SUBJECT	
		SUBJECT		SUBJECT		SUBJECT	
		SUBJECT		SUBJECT		SUBJECT	

DATE OF PHOTO	June 63	TYPE	8	QUALITY	~	CLASS	3	NO. OF CARDS	4	SOURCE	[REDACTED]
Approved For Release 2000/05/01 : CIA-RDP78-05867A000518810004-3 PHOTO ANALYSIS REPORT											

Approved For Release 2000/05/01

CIA-RDP78-05867A000518810004-3

PHOTO NO. 1126265

P132466

LATITUDE 9 316 N

LONGITUDE 30 57 E

AREA NO	SUBJECT	SUBJECT	SUBJECT	SUBJECT	SUBJECT	SUBJECT	SUBJECT	SUBJECT
UG	CGP	C34	AKL					
M A R A C H A			(N/A)		H.	LL	MAK	20
A C H A		V I L L A G E				ER	A I R	40
F I E L D								

DATE OF PHOTO	TYPE	QUALITY	CLASS	NO. OF CARDS	SOURCE OF
June 63	8	2	3	3	[REDACTED]

25X1C

(7.4)

Approved For Release 2000/05/01 : CIA-RDP78-05867A000518810004-3

PHOTO ANALYSIS REPORT

Approved For Release 2000/05/01 : CIA-RDP78-05867A000518810004-3

PHOTO NO. 1126266  
 MAP REFERENCE 13W 66  
 LATITUDE 316 N  
 LONGITUDE 30 57 E

COUNTRY	AREA NO	SUBJECT	SUBJECT	SUBJECT	SUBJECT	SUBJECT	SUBJECT	SUBJECT	SUBJECT
	116	CLY	C 28	ALL					
		5		10				15	20
		25		30				35	40
		45		50					

PROVINCE WAC 909A

DATE OF PHOTO	TYPE	QUALITY	CLASS	NO. OF CARDS	SOURCE
June 63	✓	2	3	3	[REDACTED]

25X10

(7.4)

Approved For Release 2000/05/01 : CIA-RDP78-05867A000518810004-3

PHOTO ANALYSIS REPORT

Approved For Release 2000/05/01 : CIA-RDP78-05867A000518810004-3

PHOTO NO. 1126507

MAP REFERENCE: *124 66* LATITUDE: *30 57 E*

COUNTRY	PROVINCE	SUBJECT	SUBJECT	SUBJECT	SUBJECT	SUBJECT	SUBJECT	SUBJECT
UG	WAC 909A	CG	AHL	DOF				
M	A	R	A	C	H	A	(N/A)	
F	A	R						

25X1G

DATE OF PHOTO	TYPE	QUALITY	CLASS	NO. OF CARDS	SOURCE
June 63	8	2	3	3	



Approved For Release 2000/05/01 : CIA-RDP78-05867A000518810004-3

PHOTO ANALYSIS REPORT

Approved For Release 2000/05/01 : CIA-RDP78-05867A000518810004-3

PHOTO NO. 1126268

LOT NO. P12nd 66

MAP REFERENCE NY

LATITUDE 216N

LONGITUDE 3057 E

COUNTRY

PROVINCE WAC 909A

AREA NO	SUBJECT	SUBJECT	SUBJECT	SUBJECT	SUBJECT	SUBJECT	SUBJECT	SUBJECT
UG	CG	AML	DOF					
MARAC	5	HA	10					
FR	25		30					
	45		50					

25X1C

DATE OF PHOTO	TYPE	QUALITY	CLASS	NO. OF CARDS	SOURCE
June 63	8	2	3	3	

APPROVED FOR RELEASE 2000/05/01 : CIA-RDP78-05867A000518810004-3

PHOTO ANALYSIS REPORT

FORM NO. 174 USE PREVIOUS EDITIONS

PHOTO NO. 1126589 Approved For Release 2000/05/01 : CIA-RDP78-05867A000518810004-3

LOT NO. 1126589 COOUNTRY 1126589 PROVINCE WAC 909A

AREA NO	SUBJECT	SUBJECT	SUBJECT	SUBJECT	SUBJECT	SUBJECT	SUBJECT	SUBJECT	SUBJECT
UG	UG	AKL	DEF						
MARCH	5	HA	(WAC)			15	C	C	A
12	25	R				35			
	45					50			

DATE OF PHOTO	TYPE	QUALITY	CLASS	NO. OF CARDS	SOURCE
June 63	8	2	3	3	[REDACTED]

PHOTO NO. **1125210** Approved For Release **2000/05/01** : CIA-RDP78-05867A000518810004-3

LOT NO. **1754** MAP REFERENCE **325W** LATITUDE **3058E**

AREA NO.	SUBJECT	SUBJECT	SUBJECT	SUBJECT	SUBJECT	SUBJECT	SUBJECT	SUBJECT
<b>UG</b>	<b>CB8</b>	<b>CA</b>	<b>DEF</b>	<b>AKL</b>				
<b>K O B O</b>	<b>5 K O</b>	<b>(N2)</b>	<b>10</b>	<b>K A K W A</b>	<b>15</b>	<b>V I C</b>	<b>20</b>	
<b>L A G E</b>	<b>25</b>	<b>[K A A N</b>	<b>30</b>	<b>P L A I</b>	<b>35</b>	<b>40</b>		
<b>F Y E L D</b>	<b>45</b>	<b>]</b>	<b>50</b>					

DATE OF PHOTO	TYPE	QUALITY	CLASS	NO. OF CARDS	SOURCE
<b>June 63</b>	<b>8</b>	<b>2</b>	<b>3</b>	<b>4</b>	<b>[REDACTED]</b>



PHOTO NO. 1120-1 Approved For Release 2000/05/04 : CIA-RDP78-05867A000518810004-3

LOT NO. 900904 MAP REFERENCE WAC 909A LATITUDE 3 35 N LONGITUDE 30 58 E

COUNTRY UG PROVINCE WAC 909A

AREA NO	SUBJECT	SUBJECT	SUBJECT	SUBJECT	SUBJECT	SUBJECT	SUBJECT	SUBJECT
<u>UG</u>	<u>CB8</u>	<u>CA</u>	<u>DOF</u>	<u>RAH</u>				
<u>K O B O</u>	<u>K O</u>	<u>(N 2)</u>	<u>10</u>	<u>K A R W A</u>	<u>13</u>	<u>V</u>	<u>I</u>	<u>C</u>
<u>L A G E</u>	<u>25</u>	<u>[ F A ]</u>	<u>30</u>	<u>A . R .</u>	<u>35</u>	<u>P</u>	<u>L</u>	<u>40</u>
<u>F I E L D</u>	<u>45</u>	<u>[ ]</u>	<u>50</u>					

25X1C

(1724)



DATE OF PHOTO	TYPE	QUALITY	CLASS	NO. OF CARDS	SOURCE
<u>June 63</u>	<u>8</u>	<u>2</u>	<u>3</u>	<u>4</u>	<u>[Redacted]</u>

CAPTIONED BY [Signature]


Approved For Release 2000/05/04 : CIA-RDP78-05867A000518810004-3

PHOTO NO. 112 Approved For Release 2000/05/01 : CIA-RDP78-05867A000518810004-3  
 LOT NO. *11724* MAP REFERENCE *WAC 909A* LATITUDE *30 58 N* LONGITUDE *30 58 E*

COUNTRY *WAC 909A* PROVINCE

AREA NO	SUBJECT	SUBJECT	SUBJECT	SUBJECT	SUBJECT	SUBJECT	SUBJECT	SUBJECT	SUBJECT
<i>EIG</i>	<i>Club</i>	<i>C3A</i>	<i>DOT</i>	<i>MAL</i>					
<i>K O B O</i>	<i>K O</i>	<i>(N 2)</i>			<i>K A I W I</i>	<i>V</i>			<i>C</i>
<i>L A G E</i>	<i>E</i>	<i>F R</i>			<i>R</i>	<i>P C I</i>	<i>N</i>		
<i>F I E</i>	<i>C D</i>	<i>S</i>							

*11724* 25X1C

DATE OF PHOTO	TYPE	QUALITY	CLASS	NO. OF CARDS	BOX
<i>June 63</i>	<i>8</i>	<i>2</i>	<i>3</i>	<i>4</i>	

CLASSIFICATION *Conf* CAPTIONED BY *[Signature]*

PHOTO NO. 1120273 LOT NO. 299/16 MAP REFERENCE 446 LATITUDE 03° 28' N LONGITUDE 3115 E  
 Approved For Release 2000/05/01 : CIA-RDP78-05867A000518810004-3

COUNTRY \_\_\_\_\_ PROVINCE WAR 409A

AREA NO	SUBJECT	SUBJECT	SUBJECT	SUBJECT	SUBJECT	SUBJECT	SUBJECT	SUBJECT	SUBJECT
<u>UG</u>	<u>CLG</u>	<u>AKL</u>	<u>AKU</u>						
<u>Y U M B E</u>	<u>5</u>	<u>(P o b s)</u>	<u>10</u>			<u>B L D G S</u>	<u>15</u>		<u>20</u>
<u>I E L D S</u>	<u>25</u>	<u>ND</u>	<u>30</u>	<u>FR</u>		<u>A I R</u>	<u>35</u>		<u>40</u>
	<u>45</u>		<u>50</u>						


DATE OF PHOTO	TYPE	QUALITY	CLASS	NO. OF CARDS	SOURCE OF PHOTO
<u>June 63</u>	<u>8</u>	<u>2</u>	<u>3</u>	<u>3</u>	

PHOTO NO. 11 Approved For Release 2000/05/01 : CIA-RDP78-05867A000518810004-3		LOT NO. 2000/05/01		MAP REFERENCE 116		LATITUDE 33° N		LONGITUDE 31 15 E	
COUNTRY				PROVINCE WAC 909A					
AREA NO	SUBJECT	SUBJECT	SUBJECT	SUBJECT	SUBJECT	SUBJECT	SUBJECT	SUBJECT	SUBJECT
UG	C68	C3N	AKL	D4V					
AR	INGA		COUNTY				(PROB)		20
KAKWA		VIL	LAGE				(FILE CD)		40
FR	AIR								
DATE OF PHOTO				TYPE	QUALITY	CLASS	NO. OF CARDS	SOURCE OF PHOTO	
June 63				8	2	3	4	[REDACTED]	
CLASSIFICATION				CAPTIONED BY					

Approved For Release 2000/05/01 : CIA-RDP78-05867A000518810004-3

PHOTO ANALYSIS REPORT

PHOTO NO. 1126273 Approved For Release 2000/05/01 : CIA-RDP78-05867A000518810004-3

COUNTRY PROVINCE WAC 909A

AREA NO	SUBJECT	SUBJECT	SUBJECT	SUBJECT	SUBJECT	SUBJECT	SUBJECT	SUBJECT
UG	CB8	C3N	AKL					
AR	INGA			CO	UNTY			20
KAKWA					AGE			40
FR								

25X1C



DATE OF PHOTO	TYPE	QUALITY	CLASS	NO. OF CARDS	SOURCE
June 63	8	2	3	3	

Approved For Release 2000/05/01 : CIA-RDP78-05867A000518810004-3


PHOTO ANALYSIS REPORT

PHOTO NO. *2978* LOT NO. *18101* MAP REFERENCE *WFC 709A* LATITUDE *31 15 E* LONITUDE *31 15 E*

COUNTRY *UGANDA* PROVINCE *WFC 709A*

AREA NO	SUBJECT	SUBJECT	SUBJECT	SUBJECT	SUBJECT	SUBJECT	SUBJECT	SUBJECT
<i>UG</i>	<i>CH</i>	<i>CH</i>	<i>MPL</i>					
<i>5</i>	<i>AKINGA</i>		<i>10</i>	<i>COUNTY</i>		<i>15</i>	<i>(P R E)</i>	<i>20</i>
<i>25</i>	<i>BARWA</i>		<i>30</i>	<i>VILLAGE</i>		<i>35</i>	<i>(I O R O I)</i>	<i>40</i>
<i>45</i>	<i>FA</i>		<i>30</i>					

25X1C

DATE OF PHOTO	TYPE	QUALITY	CLASS	NO. OF CARDS	SOURCE
<i>June 63</i>	<i>8</i>	<i>2</i>	<i>3</i>	<i>3</i>	

CLASSIFICATION *Conf* CAPTIONED BY *[Signature]*

PHOTO NO. 106  
 Approved For Release 2009/05/01 : CIA-RDP78-05867A000518810004-3

LOT NO. *106* MAP REFERENCE *WPC 909A* LATITUDE *3 15 E* LONGITUDE *3 15 E*

COUNTRY	PROVINCE							
AREA NO. <i>UG</i>	SUBJECT <i>APC</i>	SUBJECT <i>CBP</i>	SUBJECT <i>C3A</i>	SUBJECT	SUBJECT	SUBJECT	SUBJECT	SUBJECT
<i>A</i>	<i>R</i>	<i>I</i>	<i>N</i>	<i>G</i>	<i>A</i>	<i>C</i>	<i>O</i>	<i>U</i>
<i>N</i>	<i>5</i>	<i>A</i>	<i>10</i>	<i>C</i>	<i>O</i>	<i>U</i>	<i>N</i>	<i>T</i>
<i>K</i>	<i>15</i>	<i>A</i>	<i>30</i>	<i>V</i>	<i>I</i>	<i>L</i>	<i>L</i>	<i>A</i>
<i>A</i>	<i>25</i>	<i>K</i>	<i>35</i>	<i>W</i>	<i>P</i>	<i>V</i>	<i>I</i>	<i>L</i>
<i>F</i>	<i>45</i>	<i>R</i>	<i>50</i>	<i>A</i>	<i>I</i>	<i>R</i>	<i>C</i>	<i>O</i>
<i>R</i>		<i>A</i>		<i>I</i>	<i>R</i>	<i>C</i>	<i>O</i>	<i>U</i>
<i>N</i>		<i>R</i>		<i>C</i>	<i>O</i>	<i>U</i>	<i>N</i>	<i>T</i>
<i>Y</i>		<i>C</i>		<i>O</i>	<i>U</i>	<i>N</i>	<i>T</i>	<i>Y</i>
<i>P</i>		<i>R</i>		<i>O</i>	<i>B</i>			
<i>R</i>		<i>O</i>		<i>B</i>				
<i>O</i>		<i>B</i>						
<i>B</i>								
<i>F</i>		<i>I</i>		<i>E</i>	<i>L</i>	<i>D</i>		
<i>E</i>		<i>L</i>		<i>D</i>				
<i>L</i>		<i>D</i>						
<i>D</i>								

25X1C



(7.24)

DATE OF PHOTO	TYPE	QUALITY	CLASS	NO. OF CARDS	SOURCE OF PHOTO
<i>June 63</i>	<i>✓</i>	<i>✓</i>	<i>2</i>	<i>3</i>	

CLASSIFICATION *Conf* CAPTIONED BY *[Signature]*

PHOTO NO. **1126278** Approved For Release 2000/05/01 : CIA-RDP78-05867A000518810004-3

LOT NO. **775** MAP REFERENCE **775** LATITUDE **3°35'N** LONGITUDE **31°15'E**

AREA NO	SUBJECT	SUBJECT	SUBJECT	SUBJECT	SUBJECT	SUBJECT	SUBJECT	SUBJECT
<b>UG</b>	<b>ELV</b>	<b>CZA</b>	<b>AHL</b>	<b>DOF</b>				
<b>ARINGA</b>	<b>A</b>	<b>COUNTY</b>			<b>15</b>	<b>(PROB)</b>		<b>20</b>
<b>KAKWA</b>	<b>A</b>	<b>VILLAGE</b>			<b>35</b>	<b>(FR)</b>		<b>40</b>
<b>R. FIELD</b>	<b>A</b>				<b>50</b>			

PROVINCE **WAC 909A**

DATE OF PHOTO	TYPE	QUALITY	CLASS	NO. OF CARDS	SOURCE
<b>June 63</b>	<b>8</b>	<b>2</b>	<b>3</b>	<b>4</b>	<b>[REDACTED]</b>

CLASSIFICATION **Conf** CAPTIONED BY **[Signature]**




PHOTO NO. 1120078  
 LOT NO. [Handwritten]  
 MAP REFERENCE [Handwritten]  
 LATITUDE [Handwritten]  
 LONGITUDE 3,115 E  
 Approved For Release 2000/05/01 : CIA-RDP78-05867A000518810004-3

COUNTRY [Blank] PROVINCE WAC 909A

AREA NO	SUBJECT	SUBJECT	SUBJECT	SUBJECT	SUBJECT	SUBJECT	SUBJECT	SUBJECT
UG	CLF	CAF	ATL	DOF				
AR	ING	A	C	O	U	N	T	(P R O B)
K	A	K	W	A	J	L	L	A
R	F	I	E	L	D	A		

25X1C

(1.74)



DATE OF PHOTO	TYPE	QUALITY	CLASS	NO. OF CARDS	SOURCE
June 63	8	2	3	4	[Redacted]

CLASSIFICATION Conf CAPTIONED BY [Signature]

PHOTO NO. 1126230 Approved For Release 2000/05/01 : CIA-RDP78-05867A000518810004-3

MAP REFERENCE

LATITUDE


LONGITUDE

COUNTRY PROVINCE WAC 909A

AREA NO	SUBJECT	SUBJECT	SUBJECT	SUBJECT	SUBJECT	SUBJECT	SUBJECT	SUBJECT
UG	DUF	D41						
LAUF	OR	1	10			[P L A . 2]		20
OF	LAUF	OR	30			[F R A I R]		40
			50					

25X1C

1.00



DATE OF PHOTO	TYPE	QUALITY	CLASS	NO. OF CARDS	SOURCE OF PHOTO
June 63	7	v	3	2	

Approved For Release 2000/05/01 : CIA-RDP78-05867A000518810004-3

PHOTO ANALYSIS REPORT

PHOTO NO. **1126391** Approved For Release 2000/05/01 : CIA-RDP78-05867A000518810004-3  
 NOT NO. *1126391* MAP REFERENCE *WAC 909A* LATITUDE *3°35'N* LONGITUDE *71°35'E*

AREA NO	SUBJECT	SUBJECT	SUBJECT	SUBJECT	SUBJECT	SUBJECT	SUBJECT	SUBJECT	SUBJECT
<i>UG</i>	<i>C67</i>	<i>C37</i>	<i>AKU</i>	<i>DOF</i>	<i>DEY</i>				
<i>LAUFOR</i>	<i>5</i>		<i>10</i>		<i>MAD</i>	<i>15</i>	<i>V</i>	<i>I</i>	<i>20</i>
<i>LAGG</i>	<i>25</i>	<i>ERD</i>	<i>30</i>	<i>PLA</i>	<i>35</i>	<i>FR</i>	<i>A</i>	<i>40</i>	
<i>R</i>	<i>45</i>		<i>50</i>						


DATE OF PHOTO	TYPE	QUALITY	CLASS	NO. OF CARDS	SOURCE OF PHOTO
<i>June 63</i>		<i>2</i>	<i>3</i>	<i>5</i>	<i>25X1C</i> 
CAPTIONED BY <i>[Signature]</i>					

PHOTO NO. 1126232

Approved For Release 2000/05/01 : CIA-RDP78-05867A000518810004-3

LOT NO. 7790

MAP REFERENCE

LATITUDE 0335N

LONGITUDE 3135E

COUNTRY

PROVINCE WAC 909A

AREA NO	SUBJECT	SUBJECT	SUBJECT	SUBJECT	SUBJECT	SUBJECT	SUBJECT	SUBJECT	SUBJECT
UG	CGY	C3V	AHL	AKU					
LAGUF	5	OR	1	(N)		MAD	15		UIC
LAG E	25	(FR	AIR			F	35	FIELD	40
[RD]	45								

DATE OF PHOTO: June 63

TYPE 8

QUALITY 2

CLASS 3

NO. OF CARDS 4

SOURCE OF PHOTO [REDACTED]

25X1C

CAPTIONED BY [Signature]

PHOTO NO. 1125253 LOT NO. 2000/05/01 MAP REFERENCE CIA-RDP78-05867A000518810004-3 LATITUDE 31° 31' E

COUNTRY UG PROVINCE WAC 9-9A

AREA NO	SUBJECT	SUBJECT	SUBJECT	SUBJECT	SUBJECT	SUBJECT	SUBJECT	SUBJECT	SUBJECT
<u>UG</u>	<u>CGP</u>	<u>C3A</u>	<u>AHL</u>	<u>AKU</u>					
<u>L A W F</u>	<u>5</u>	<u>R</u>	<u>1</u>	<u>(N A)</u>	<u>10</u>	<u>M A D</u>	<u>15</u>	<u>1</u>	<u>U I C</u>
<u>L A G E</u>	<u>25</u>	<u>(F R</u>	<u>A I R</u>	<u>30</u>	<u>F</u>	<u>35</u>	<u>I E L D</u>	<u>5</u>	<u>40</u>
<u>[R D]</u>	<u>45</u>			<u>50</u>					

DATE OF PHOTO	TYPE	QUALITY	CLASS	NO. OF CARDS	SOURCE OF PHOTO
<u>June 63</u>	<u>8</u>	<u>2</u>	<u>3</u>	<u>4</u>	<u>25X1C</u>
CLASSIFICATION					CAPTIONED BY

PHOTO NO. **1126204** Approved For Release 2000/05/01 : CIA-RDP78-05867A000518810004-3

MAP REFERENCE **1348** LATITUDE **909A** LONGITUDE **3143E**

COUNTRY **UG** PROVINCE **WAC 909A**

AREA NO	SUBJECT	SUBJECT	SUBJECT	SUBJECT	SUBJECT	SUBJECT	SUBJECT	SUBJECT	SUBJECT
<b>UG</b>	<b>CBP</b>	<b>CPN</b>	<b>DOF</b>	<b>AKL</b>					
<b>MOYO</b>	<b>5</b>	<b>(N)</b>	<b>10</b>	<b>MAD</b>	<b>15</b>	<b>V</b>	<b>I</b>	<b>L</b>	<b>20</b>
<b>E</b>	<b>25</b>	<b>F</b>	<b>30</b>	<b>MOYO</b>	<b>35</b>	<b>E</b>	<b>A</b>	<b>I</b>	<b>40</b>
<b>PLA</b>	<b>45</b>	<b>N</b>	<b>50</b>	<b>FIE</b>	<b>55</b>	<b>S</b>			

DATE OF PHOTO **June 63** TYPE **7** QUALITY **2** CLASS **3** NO. OF CARDS **4** SOURCE OF PHOTO **25X1C**

CAPTIONED BY **[Signature]**

CLASSIFICATION **Conf** Approved For Release 2000/05/01 : CIA-RDP78-05867A000518810004-3

PHOTO NO. 1126286 Approved For Release 2000/05/01 : CIA-RDP78-05867A000518810004-3

MAP REFERENCE 17340 LATITUDE 339N LONGITUDE 3147E

COUNTRY UG PROVINCE WAC 909A

AREA NO	SUBJECT	SUBJECT	SUBJECT	SUBJECT	SUBJECT	SUBJECT	SUBJECT	SUBJECT
<u>UG</u>	<u>CGP</u>	<u>CW</u>	<u>DOF</u>	<u>PHL</u>	<u>AKU</u>			
<u>M O Y O</u>	<u>5</u>	<u>(N N)</u>	<u>10</u>	<u>M A D</u>	<u>1</u>	<u>15</u>	<u>V I C</u>	<u>L A C</u>
<u>E W</u>	<u>25</u>	<u>F</u>	<u>30</u>	<u>M O Y O</u>	<u>55</u>	<u>E R</u>	<u>A I R</u>	<u>40</u>
<u>P L A I N</u>	<u>45</u>	<u>F</u>	<u>50</u>	<u>I E</u>	<u>5</u>	<u>5</u>		

DATE OF PHOTO: June 63 TYPE: 8 QUALITY: 2 CLASS: 3 NO. OF CARDS: 9 SOURCE OF PHOTO: [REDACTED]

25X1C

CLASSIFICATION: Conf CAPTIONED BY: [Signature]

Approved For Release 2000/05/01 : CIA-RDP78-05867A000518810004-3

REGIB

Approved For Release 2000/05/01 : CIA-RDP78-05867A000518810004-3




PHOTO NO. 1120257 Approved For Release 2000/05/01 : CIA-RDP78-05867A000518810004-3

MAP REFERENCE 7/10 LATITUDE 9° 28' N LONGITUDE 31° 30' E

COUNTRY UGANDA PROVINCE WAKISO 909A

AREA NO	SUBJECT	SUBJECT	SUBJECT	SUBJECT	SUBJECT	SUBJECT	SUBJECT	SUBJECT	SUBJECT
<u>UG</u>	<u>UB</u>	<u>CV</u>	<u>DF</u>	<u>PHL</u>					
<u>M O Y</u>	<u>5</u>	<u>W A</u>	<u>10</u>	<u>M O</u>	<u>15</u>	<u>V</u>	<u>I</u>	<u>C</u>	<u>20</u>
<u>E</u>	<u>25</u>	<u>F</u>	<u>30</u>	<u>M O Y</u>	<u>35</u>	<u>E</u>	<u>A</u>	<u>R</u>	<u>40</u>
<u>P Z</u>	<u>45</u>	<u>N</u>	<u>50</u>	<u>C</u>	<u>55</u>	<u>S</u>			

25X1C

DATE OF PHOTO	TYPE	QUALITY	CLASS	NO. OF CARDS	SOURCE OF PHOTO
<u>June 63</u>	<u>8</u>	<u>2</u>	<u>3</u>	<u>4</u>	
CLASSIFICATION					CAPTIONED BY <u>R</u>

Approved For Release 2000/05/01 : CIA-RDP78-05867A000518810004-3

Approved For Release 2000/05/01 : CIA-RDP78-05867A000518810004-3

PHOTO NO. 112638

MAP REFERENCE

LATITUDE 33°N

LONGITUDE 3143E

COUNTRY

PROVINCE WAC 909A

AREA NO	SUBJECT	SUBJECT	SUBJECT	SUBJECT	SUBJECT	SUBJECT	SUBJECT	SUBJECT	SUBJECT
UG	CGY	CSY	DWF	AKH	AKU				
	5	(NA)	10	MAD	1	15	V	1	L
M O Y O									L A G
	25		30			35			
E W		F	M O	Y O					A I R
	45								
F L D S									[ROAD]

DATE OF PHOTO

TYPE

QUALITY

CLASS

NO. OF CARDS

SOURCE

June 63

7

2

3

5

(1.7.24.28) 25XTC

CLASSIFIED BY

APPROVED FOR RELEASE 2000/05/01 : CIA-RDP78-05867A000518810004-3

PHOTO ANALYSIS REPORT

PHOTO NO. 1126289 Approved For Release 2000/05/01  
 MAP REFERENCE CIA-RDP78-05867A000518810004-3  
 LATITUDE 0334N  
 LONGITUDE 3143E

COUNTRY PROVINCE WAC 909A

AREA NO	SUBJECT	SUBJECT	SUBJECT	SUBJECT	SUBJECT	SUBJECT	SUBJECT	SUBJECT	SUBJECT
UG	CGY	CTH	DUF	ATH					
M O Y O	5	(NR)	10	M A D	1	15	V	1	20
E W	25	F	30	Y O		35	A	1	40
F C D S	45		50	P L A I N					

DATE OF PHOTO	TYPE	QUALITY	CLASS	NO. OF CARDS	SOURCE
June 63	7	2	3	4	(1.74) 25X1C

CLASSIFICATION Approved For Release 2000/05/01  
 MAP REFERENCE CIA-RDP78-05867A000518810004-3

PHOTO NO. 1126250

Approved For Release 2000/05/01 : CIA-RDP78-05867A000518810004-3

MAP REFERENCE

LATITUDE 31 43 E

LONGITUDE

COUNTRY

PROVINCE WAC 409 A

AREA NO	SUBJECT	SUBJECT	SUBJECT	SUBJECT	SUBJECT	SUBJECT	SUBJECT	SUBJECT	SUBJECT
UG	C67	C34	DUF	ATHL					
M O Y O	5	(W R)		M A D	10	15	✓	✓	20
E W	25	F	M	Y O	30	35	✓	✓	40
F C D S	45	P L A			50				

DATE OF PHOTO

TYPE 8

QUALITY 2

CLASS 3

NO. OF CARDS 4

SOURCE

25X1C

CLASSIFICATION

Approved For Release 2000/05/01 : CIA-RDP78-05867A000518810004-3

PHOTO ANALYSIS REPORT

FORM NO. 174 USE PREVIOUS EDITIONS 1 Jun 54

Approved For Release 2000/05/01 : CIA-RDP78-05867A000518810004-3

FORM NO. 174 USE PREVIOUS EDITIONS

1125291

MAP REFERENCE

LATITUDE 0330N

LONGITUDE 3143E

COUNTRY

PROVINCE WAC 909A

AREA NO	SUBJECT	SUBJECT	SUBJECT	SUBJECT	SUBJECT	SUBJECT	SUBJECT	SUBJECT
UG	C68	C26	DOF	DOF	D41			
M O Y O	5	[ T O W N	10		O L D C	15		F R
A I R	25	P L A	30		M T F	35		B C
	45		50					

25X1G

1.7.18

DATE OF PHOTO	TYPE	QUALITY	CLASS	NO. OF CARDS	SOURCE
June 63	7	2	3	5	[REDACTED]

Approved For Release 2000/05/01 : CIA-RDP78-05867A000518810004-3

PHOTO ANALYSIS REPORT

PHOTO NO. 1120752

Approved For Release 2000/05/01 : CIA-RDP78-05867A000518810004-3

MAP REFERENCE

LATITUDE 0330N

LONGITUDE 3143E

COUNTRY

PROVINCE WAC 409A

AREA NO.	SUBJECT	SUBJECT	SUBJECT	SUBJECT	SUBJECT	SUBJECT	SUBJECT	SUBJECT
UG	C24							
M O Y O	5	T O W N	10			S L D C S	15	F R
A I R	25		30				35	
	45		50					

25X1C

7

[REDACTED]

DATE OF PHOTO	TYPE	QUALITY	CLASS	NO. OF CARDS	SOURCE
June 63	8	2	3	1	[REDACTED]

Approved For Release 2000/05/01 : CIA-RDP78-05867A000518810004-3

PHOTO ANALYSIS REPORT

PHOTO NO. **1126253** Approved For Release 2000/05/01 : CIA-RDP78-05867A000518810004-3

MAP REFERENCE **0338N** LATITUDE **3143E**

COUNTRY **UG** PROVINCE **WAC 909A**

AREA NO	SUBJECT	SUBJECT	SUBJECT	SUBJECT	SUBJECT	SUBJECT	SUBJECT	SUBJECT
<b>UG</b>	<b>C61</b>	<b>CSH</b>	<b>AKU</b>	<b>DOF</b>	<b>AKL</b>			
<b>M O Y O</b>	<b>5</b>	<b>(NR)</b>	<b>10</b>	<b>M A D</b>	<b>1</b>	<b>15</b>	<b>V</b>	<b>I C C A C</b>
<b>E E</b>	<b>25</b>	<b>F</b>	<b>30</b>	<b>M O Y O</b>		<b>35</b>	<b>(RD)</b>	<b>F L D</b>
<b>S</b>	<b>45</b>	<b>P L A I N</b>	<b>50</b>	<b>F R</b>	<b>(AIR)</b>			

25X1C  
 (1.7.4.2k)  
 [Redacted]

DATE OF PHOTO	TYPE	QUALITY	CLASS	NO. OF CARDS	SOURCE
<b>June 63</b>		<b>2</b>	<b>3</b>	<b>5</b>	[Redacted]

CLASSIFICATION Approved For Release 2000/05/01 : CIA-RDP78-05867A000518810004-3

**PHOTO ANALYSIS REPORT**

Approved For Release 2000/05/01 : CIA-RDP78-05867A000518810004-3

PHOTO NO. 1126294	MAP REFERENCE 1132904	LATITUDE 0339	LONGITUDE 3143E
COUNTRY UG	PROVINCE WAC 909A	SUBJECT	
AREA NO. UG	SUBJECT C68	SUBJECT C38	SUBJECT ANK
M O Y O	5	10	15
E B E T W	25	M A D I	V I C L A G
J F R A I R	45	90	35
		M O Y O	L A R O P I
		30	
		[ F L D F ]	

25X1C



DATE OF PHOTO June 63	TYPE 8	QUALITY 2	CLASS 3	NO. OF CARDS 3	SOURCE
CAPTIONED BY					

Approved For Release 2000/05/01 : CIA-RDP78-05867A000518810004-3

PHOTO ANALYSIS REPORT



Approved For Release 2000/05/01 : CIA-RDP78-05867A000518810004-3

PHOTO NO.	1126295	MAP REFERENCE		LATITUDE	0339	LONGITUDE	3143E
COUNTRY	UG		PROVINCE	WAC 909A			
AREA NO.	UG	SUBJECT	SUBJECT	SUBJECT	SUBJECT	SUBJECT	SUBJECT
		CBP	CTP	AKL			
	M O Y O	5	(N N)	10	M A D I	15	V I L L A G
	E B E T W	25		30	M O Y O	35	L A R O P Y
	[ F R A I R ]	45		50			

25X1C  
[Redacted]

DATE OF PHOTO	TYPE	QUALITY	CLASS	NO. OF CARDS	SOURCE
June 6 3 8	2	3	3	3	[Redacted]

Approved For Release 2000/05/01 : CIA-RDP78-05867A000518810004-3

### PHOTO ANALYSIS REPORT

PHOTO NO. 1126256		LOT NO. 2224		MAP REFERENCE		LATITUDE 2224		LONGITUDE 3143E										
Approved For Release 2000/05/01 : CIA-RDP78-05867A000518810004-3																		
COUNTRY				PROVINCE WAC 909A														
AREA NO UG		SUBJECT CBY	SUBJECT C38	SUBJECT AAL	SUBJECT	SUBJECT	SUBJECT	SUBJECT	SUBJECT									
M	O	Y	O	5	N	A	10	M	A	D	15	V	I	L	L	A	20	G
E	B	E	T	25	W	M	30	O	Y	O	35	L	A	R	O	P	40	Y
[	F	R	A	45	I	R	50											
DATE OF PHOTO										TYPE	QUALITY	CLASS	NO. OF CARDS	SOURCE				
June	6	3	8	2	3	3	3	25X1C										
CLASSIFICATION										CAPTIONED BY								
Approved For Release 2000/05/01 : CIA-RDP78-05867A000518810004-3																		