


Approved For Release 2000/05/01 : CIA-RDP78-05867A000518810003-4

PHOTO NO. 112013	LATITUDE		LONGITUDE 3059E	
COUNTRY	PROVINCE WAC 909A			
AREA NO. UG	SUBJECT BOB	SUBJECT AKH	SUBJECT AKH	SUBJECT CBV
	5	10	15	20
	PAIDHA	NR	ALUR	SETT
	25	30	35	40
	LEME NT	NE	OF	PAIDHA
	45	50		
	RED	HILY		

PT ① OF V-PT PHORAMA.
See CIA —

25X1C



DATE OF PHOTO	TYPE	QUALITY	CLASS	NO. OF CARDS	SOURCE OF
May 63	1	✓	3		
CAPTIONED BY					

Approved For Release 2000/05/01 : CIA-RDP78-05867A000518810003-4


PHOTO NO. *1224* Approved For Release 2000/05/01 : CIA-RDP78-05867A000518810003-4

COUNTRY: *UG* PROVINCE: *WAC 909A*

AREA NO.	SUBJECT	SUBJECT	SUBJECT	SUBJECT	SUBJECT	SUBJECT	SUBJECT	SUBJECT
<i>UG</i>	<i>DOB</i>	<i>AKH</i>	<i>AKU</i>	<i>CBV</i>				
<i>PAID</i>	<i>HA</i>	<i>(N)</i>	<i>ALUR</i>	<i>SE</i>	<i>IT</i>			
<i>LEMENT</i>	<i>NE</i>	<i>OF</i>	<i>PAID</i>	<i>HA</i>				
<i>ED</i>	<i>IL</i>	<i>CU</i>						

PT VOTV-PT PANORAMA.
Sec CIA

1.224, 22 *25X10*



DATE OF PHOTO	TYPE	QUALITY	CLASS	NO. OF CARDS	SOURCE OF
<i>May 69</i>	<i>4</i>	<i>✓</i>	<i>3</i>		

CLASSIFICATION: *Conf* Approved For Release 2000/05/01 : CIA-RDP78-05867A000518810003-4

PHOTO NO. Approved For Release 2000/05/01 : CIA-RDP78-05867A000518810003-4 LOT NO. 174 MAP REFERENCE WAC 909A LATITUDE 3059E LONGITUDE

COUNTRY UG PROVINCE WAC 909A

AREA NO	SUBJECT	SUBJECT	SUBJECT	SUBJECT	SUBJECT	SUBJECT	SUBJECT	SUBJECT
<u>UG</u>	<u>DOB</u>	<u>AKL</u>	<u>CLF</u>					
<u>PAID</u>	<u>5</u>	<u>11A</u>	<u>10</u>	<u>WAC</u>	<u>ALUR</u>	<u>15</u>	<u>30</u>	<u>20</u>
<u>LCMC</u>	<u>25</u>	<u>2</u>	<u>30</u>	<u>AE</u>	<u>01</u>	<u>35</u>	<u>PAID</u>	<u>40</u>
<u>FR</u>	<u>45</u>	<u>04</u>	<u>50</u>	<u>HL</u>	<u>12</u>	<u>13</u>		

DATE OF PHOTO	TYPE	QUALITY	CLASS	NO. OF CARDS	SOURCE OF
<u>May 63</u>	<u>4</u>	<u>2</u>	<u>3</u>	<u>3</u>	<u>25X1C</u>


CLASSIFICATION Conf CAPTIONED BY [Signature]

PHOTO NO. *13555* Approved For Release 2000/05/01 : CIA-RDP78-05867A000518810003-4
 MAP REFERENCE *ASV 62* LATTITUDE *820 N* LONGITUDE *3059 E*

COUNTRY _____ PROVINCE *WAR 909A*

AREA NO.	SUBJECT	SUBJECT	SUBJECT	SUBJECT	SUBJECT	SUBJECT	SUBJECT	SUBJECT	SUBJECT
<i>UG</i>	<i>CGV</i>	<i>C34</i>							
<i>PAID</i>	<i>HA</i>	<i>(N)</i>	<i>10</i>	<i>ALUR</i>	<i>15</i>	<i>VIL</i>	<i>20</i>	<i>L</i>	
<i>AGE</i>	<i>Y</i>	<i>OKAN</i>	<i>30</i>	<i>A</i>	<i>35</i>	<i>OB</i>	<i>40</i>	<i>B</i>	<i>(S-C)</i>
<i>IN</i>	<i>RD</i>	<i>T</i>	<i>50</i>	<i>P</i>	<i>ADAXA</i>	<i>(SIC)</i>			

25X1C

DATE OF PHOTO	TYPE	QUALITY	CLASS	NO. OF CARDS	SOURCE OF
<i>May 63</i>	<i>4</i>	<i>2</i>	<i>3</i>	<i>2</i>	


CLASSIFICATION _____ CAPTIONED BY *[Signature]*

PHOTO NO. *Approved For Release 2000/05/01 : CIA-RDP78-05867A000518810003-4* | MAP REFERENCE | LATITUDE | LONGITUDE *3059 E*

COUNTRY | PROVINCE *WAC 909A*

AREA NO	SUBJECT	SUBJECT	SUBJECT	SUBJECT	SUBJECT	SUBJECT	SUBJECT	SUBJECT
<i>UG</i>	<i>CGV</i>	<i>C3V</i>						
<i>P A I D</i>	<i>5 H A</i>	<i>10 N M</i>		<i>15 A L U R</i>		<i>20 V I L L</i>		
<i>A G E</i>	<i>25 Y</i>	<i>30 O K A N A</i>		<i>35 O S A B O</i>		<i>40 (S - C)</i>		
<i>7</i>	<i>45 O N</i>	<i>50 R O T O</i>		<i>P A D A K A (SIC)</i>				

25X1C

DATE OF PHOTO	TYPE	QUALITY	CLASS	NO. OF CARDS	SOURCE
<i>May 63</i>	<i>4</i>	<i>2</i>	<i>3</i>	<i>2</i>	

CLASSIFICATION | CAPTIONED BY *[Signature]*

PHOTO NO. 1063 Approved For Release 2000/05/01 : CIA-RDP78-05867A000518810003-4
 LOT NO. 1063 MAP REFERENCE WAC 909A LATITUDE 022N LONGITUDE 70E

COUNTRY: _____ PROVINCE: WAC 909A

AREA NO	SUBJECT	SUBJECT	SUBJECT	SUBJECT	SUBJECT	SUBJECT	SUBJECT	SUBJECT	SUBJECT
<u>UG</u>	<u>CHI</u>	<u>AGE</u>							
<u>PA</u>	<u>3</u>	<u>11</u>	<u>A</u>	<u>10</u>	<u>A</u>	<u>15</u>	<u>R</u>	<u>V</u>	<u>20</u>
<u>AGE</u>	<u>25</u>	<u>Y</u>	<u>OV</u>	<u>30</u>	<u>A</u>	<u>35</u>	<u>0</u>	<u>40</u>	<u>40</u>
<u>-</u>	<u>45</u>	<u>GR</u>	<u>AN</u>	<u>50</u>	<u>AR</u>	<u>Y</u>	<u>OR</u>	<u>RD</u>	<u>TO</u>

DATE OF PHOTO: _____ TYPE: _____ QUALITY: _____ CLASS: _____ NO. OF CARDS: _____ SOURCE: _____

May 63 3 2 3 2

CLASSIFICATION: _____ CAPTIONED BY: _____

25X1C

Approved For Release 2000/05/01 : CIA-RDP78-05867A000518810003-4


PHOTO NO. 1126206
 Approved For Release 2000/05/01 : CIA-RDP78-05867A000518810003-4
 MAP REFERENCE 112466
 LATITUDE 9° 18' 10" S
 LONGITUDE 2059 E

COUNTRY
 PROVINCE WAC 909A

AREA NO	SUBJECT	SUBJECT	SUBJECT	SUBJECT	SUBJECT	SUBJECT	SUBJECT	SUBJECT
UG	DOB	MAL	DAB					
P A I D	5 HA	(N N)	10 L K G	15 F R	20 L D			
20	25 P A	30 D A K A	35 (H)	40 U L S				
F I E	45 L D	50						

(sic)

25X1G



(1.18.24)

DATE OF PHOTO	TYPE	QUALITY	CLASS	NO. OF CARDS	SOURCE OF
May 63	4	✓	3-3	3	

CLASSIFICATION Approved For Release 2000/05/01 : CIA-RDP78-05867A000518810003-4

PHOTO NO. Approved For Release 2000/05/01 : CIA-RDP78-05867A000518840003-4 MAP REFERENCE 113400 LATITUDE 9°09'N LONGITUDE 30°59'E

COUNTRY UGANDA PROVINCE WAC 909A

AREA NO	SUBJECT	SUBJECT	SUBJECT	SUBJECT	SUBJECT	SUBJECT	SUBJECT	SUBJECT
<u>UG</u>	<u>C68</u>	<u>C34</u>						
<u>P A I D</u>	<u>H A</u>	<u>(N A)</u>	<u>19</u>	<u>A L U R</u>	<u>15</u>	<u>V I C L</u>	<u>20</u>	
<u>A G E</u>	<u>25</u>	<u>A L</u>	<u>C E</u>	<u>30</u>	<u>B O</u>	<u>35</u>	<u>O N E G A</u>	<u>(S)</u>
<u>45</u>	<u>N R D</u>	<u>50</u>	<u>7 0</u>	<u>P A D A K A</u>	<u>(SIC)</u>			

25X1C



DATE OF PHOTO	TYPE	QUALITY	CLASS	NO. OF CARDS	SOURCE OF
<u>May 63</u>	<u>4</u>	<u>✓</u>	<u>3</u>	<u>2</u>	

CLASSIFICATION Approved For Release 2000/05/01 : CIA-RDP78-05867A000518840003-4 CAPTIONED BY [Signature]

PHOTO NO. 120005 **Approved For Release 2000/05/01 : CIA-RDP78-05867A000518810003-4** MAP REFERENCE 712000 LATITUDE 909A LONGITUDE 2057E

COUNTRY _____ PROVINCE WAC 909A

AREA NO	SUBJECT	SUBJECT	SUBJECT	SUBJECT	SUBJECT	SUBJECT	SUBJECT	SUBJECT
<u>UG</u>	<u>C68</u>	<u>C38</u>						
<u>P A I D</u>	<u>5 H A</u>	<u>(N A)</u>	<u>10</u>	<u>A L U R</u>	<u>15</u>	<u>V I C</u>	<u>20</u>	<u>C</u>
<u>A G E</u>	<u>25</u>	<u>A L C E</u>	<u>30</u>	<u>B O</u>	<u>35</u>	<u>O N E G A</u>	<u>(3)</u>	<u>40</u>
<u>C</u>	<u>45</u>	<u>R D</u>	<u>50</u>	<u>7 0</u>	<u>PADAKA (sic)</u>			

25X1C

7



DATE OF PHOTO	TYPE	QUALITY	CLASS	NO. OF CARDS	SOURCE OF
<u>17 May 63</u>	<u>4</u>	<u>2</u>	<u>3</u>	<u>2</u>	

CAPTIONED BY _____

Approved For Release 2000/05/01 : CIA-RDP78-05867A000518810003-4

PHOTO NO. Approved For Release 2000/05/01 : CIA-RDP78-05867A000518810003-4 MAP REFERENCE 7.8/ LATITUDE 30 59 E

COUNTRY UG PROVINCE WAC 909A

AREA NO	SUBJECT	SUBJECT	SUBJECT	SUBJECT	SUBJECT	SUBJECT	SUBJECT	SUBJECT
<u>UG</u>	<u>CB</u>	<u>C38</u>	<u>C70</u>					
<u>AAID</u>	<u>5 HA</u>	<u>(NN)</u>	<u>10</u>	<u>ALUR</u>	<u>15</u>	<u>VIL</u>	<u>20</u>	<u>C</u>
<u>AGE</u>	<u>25</u>	<u>VALECE</u>	<u>30</u>	<u>B</u>	<u>35</u>	<u>ONEGA</u>	<u>40</u>	<u>(S)</u>
<u>c)</u>	<u>45</u>	<u>R</u>	<u>50</u>	<u>ADAKA</u>	<u>(...)</u>			

DATE OF PHOTO	TYPE	QUALITY	CLASS	NO. OF CARDS	SOURCE OF
<u>May 63</u>	<u>4</u>	<u>2</u>	<u>3</u>	<u>3</u>	<u>25X1C</u>

CLASSIFICATION Approved For Release 2000/05/01 : CIA-RDP78-05867A000518810003-4 CAPTIONED BY [Signature]

PHOTO NO. 11 Approved For Release 2000/05/01 : CIA-RDP78-05867A000510003-4

COUNTRY UGANDA PROVINCE WAC 909A

AREA NO	SUBJECT	SUBJECT	SUBJECT	SUBJECT	SUBJECT	SUBJECT	SUBJECT	SUBJECT
<u>UG</u>	<u>C61</u>	<u>C28</u>	<u>C70</u>					
<u>PAID</u>	<u>HA</u>	<u>(NR)</u>	<u>10</u>	<u>A</u>	<u>L</u>	<u>U</u>	<u>R</u>	<u>V</u>
<u>AGE</u>	<u>25</u>	<u>G</u>	<u>A</u>	<u>L</u>	<u>D</u>	<u>1</u>	<u>R</u>	<u>0</u>
<u>IC)</u>	<u>0</u>	<u>N</u>	<u>R</u>	<u>D</u>	<u>30</u>	<u>T</u>	<u>0</u>	<u>P</u>
								<u>ADAKA (sic)</u>

DATE OF PHOTO	TYPE	QUALITY	CLASS	NO. OF CARDS	SOURCE OF
<u>May 63</u>	<u>4</u>	<u>2</u>	<u>3</u>	<u>3</u>	<u>[REDACTED]</u>
CAPTIONED BY <u>[REDACTED]</u>					

Approved For Release 2000/05/01 : CIA-RDP78-05867A000510003-4

PHOTO NO. 1120238
 Approved For Release 2000/05/01 : CIA-RDP78-05867A000518810003-4
 MAP REFERENCE
 LATITUDE
 LONGITUDE 3059E

COUNTRY
 PROVINCE WAC 909A

AREA NO	SUBJECT	SUBJECT	SUBJECT	SUBJECT	SUBJECT	SUBJECT	SUBJECT	SUBJECT	SUBJECT
UG	C68	C38	AKU	DUB	AKL				
PAID	5 H A		10 (P R	0 B	N W)	15		1 A D A	20
KA	25 (S	1 C)	30 U	1 L	C A G E	35		(U - C E	40
ES	45 R D)		50 (H	1 L	C S)				

(17, 24, 28)

25X1C

DATE OF PHOTO	TYPE	QUALITY	CLASS	NO. OF CARDS	SOURCE OF PHOTO
8 May 63	4	2	3	5	[REDACTED]

CAPTIONED BY

Approved For Release 2000/05/01 : CIA-RDP78-05867A000518810003-4

PHOTO NO. 1126209

Approved For Release 2000/05/01 : CIA-RDP78-05867A000518810003-4

MAP REFERENCE: CIA-RDP78-05867A000518810003-4

LATITUDE: 30 59 E

COUNTRY		PROVINCE							
AREA NO	SUBJECT	SUBJECT	SUBJECT	SUBJECT	SUBJECT	SUBJECT	SUBJECT	SUBJECT	SUBJECT
UG	C68	C3A							
P A I D	5 H A	(P R	10	D B	N W)	15		I A D A	20
K A	25	1 C)	30	V I L	L A G E	35		(H	40
E A	45		50						

(7)

25X1C



DATE OF PHOTO	TYPE	QUALITY	CLASS	NO. OF CARDS	SOURCE OF PH
May 63	4	2	3	2	

CLASSIFICATION Approved For Release 2000/05/01 : CIA-RDP78-05867A000518810003-4

PHOTO NO. 120020

Approved For Release 2000/05/01 : CIA-RDP78-05867A000518610003-4

MAP REFERENCE

LATITUDE

LONGITUDE

CIA-RDP78-05867A000518610003-4

3059E

COUNTRY		PROVINCE							
AREA NO	SUBJECT	SUBJECT	SUBJECT	SUBJECT	SUBJECT	SUBJECT	SUBJECT	SUBJECT	SUBJECT
UG	CGP	AKL	CTV						
P A I D	H A	(P R O B	N R)					L G M A	
C I O	A D I	(S I C)						V I L L A G E	

WAC 909A

ILLEGIB

DATE OF PHOTO	TYPE	QUALITY	CLASS	NO. OF CARDS	SOURCE OF PHOTO
May 63	+	2	3	3	[REDACTED]

Approved For Release 2000/05/01 : CIA-RDP78-05867A000518610003-4

Approved For Release 2000/05/01 : CIA-RDP78-05867A000518810003-4

PHOTO NO	1425271	MAP REFERENCE	CIA-RDP78-05867A000518810003-4	LATITUDE	005188	LONGITUDE	3059 E
COUNTRY	PROVINCE						
AREA NO	UG	SUBJECT	CLY	SUBJECT	CRG	SUBJECT	WAC 909A
	P A I D	5	H A	(P R O B	10	N R)	15
	C I O	25	A D I	(S I C)	30	V I C L A G E	35
		45			50		40

25X1C

DATE OF PHOTO	TYPE	QUALITY	CLASS	NO. OF CARDS	SOURCE
May 63	4	✓	3	✓	[REDACTED]
CAPTIONED BY					

Approved For Release 2000/05/01 : CIA-RDP78-05867A000518810003-4

PHOTO ANALYSIS REPORT

PHOTO NO. 1120218 Approved For Release 2000/05/01 : CIA-RDP78-05867A000648810003-4

MAP REFERENCE: [blank] LATITUDE: 000548810003-4 LONGITUDE: 3059 E

COUNTRY: [blank] PROVINCE: WAC 909A

AREA NO	SUBJECT	SUBJECT	SUBJECT	SUBJECT	SUBJECT	SUBJECT	SUBJECT	SUBJECT
UG	C68	C38						
PAID	HA	(PROB)	10				15	IGWA
CID	ADI	(S-C)	30				35	20
			45				50	40

25X1C

DATE OF PHOTO	TYPE	QUALITY	CLASS	NO. OF CARDS	SOURCE
May 63	4	2	3	2	[REDACTED]

CLASSIFICATION Approved For Release 2000/05/01 : CIA-RDP78-05867A000648810003-4

Approved For Release 2000/05/01

CIA-RDP78-05867A000518840003-4

LONGITUDE 3059 E

PHOTO NO. 1125218

REF P13466

MAP REFERENCE

LATITUDE

COUNTRY	PROVINCE	SUBJECT	SUBJECT	SUBJECT	SUBJECT	SUBJECT	SUBJECT	SUBJECT
UG	WAC 909 A	DEF	DOB	AKU	DAY			
P A I D		5	H A	(P	10	W U		20
E S		25	C A R P M E N T		30	P C A I N		40
R E E S		45			50			

(1.18.24) 25X1C



DATE OF PHOTO	TYPE	QUALITY	CLASS	NO. OF CARDS	SO
May 63	4	v	3	4	

CLASSIFICATION Approved For Release 2000/05/01 : CIA-RDP78-05867A000518840003-4

Approved For Release 2000/05/01

CIA-RDP78-05867A000518810003-4

LONGITUDE 30 59 E

PHOTO NO. 1126214

713466

MAP REFERENCE

LATITUDE

COUNTRY	AREA NO	SUBJECT	SUBJECT	SUBJECT	SUBJECT	SUBJECT	SUBJECT	SUBJECT	SUBJECT
	UG	AKH	CTD						
		5 H A	10 P	15	20				
		25 A L U R	30 C O W P E A	35	40				
		45							

PROVINCE WAC 909A

7.4/25X1C



DATE OF PHOTO	TYPE	QUALITY	CLASS	NO. OF CARDS	SO
May 63	4	2	3	2	

CAPTIONED BY

Approved For Release 2000/05/01 : CIA-RDP78-05867A000518810003-4

Approved For Release 2000/05/01

CIA-RDP78-05867A000518810003-4

LONGITUDE 30 59 E


PHOTO NO. H26215

1324 let

COUNTRY	PROVINCE	SUBJECT	SUBJECT	SUBJECT	SUBJECT	SUBJECT	SUBJECT	SUBJECT
	WAC 909A	UG	C61	C70	C38			
		5	HA	(P O S S N R)		15		20
		25	RUAWONGA	(S I C)		35		40
		45						

*PT 0 OF 2-PT PANORAMA.
See CIA*

25X1C



(75)

DATE OF PHOTO	TYPE	QUALITY	CLASS	NO. OF CARDS	SOURCE
May 63	4	✓	3	3	

Approved For Release 2000/05/01 : CIA-RDP78-05867A000518810003-4

PHOTO NO.	1126216	LOT NO.	P132466	MAX. RESOLUTION	1000	LATITUDE	3059 E
COUNTRY	UGANDA			PROVINCE	WAC 909 A		
AREA NO.	UG	SUBJECT	C68	SUBJECT	C70	SUBJECT	C38
	P A I D	5	11	A	10	P	3 5
	O R Y A W O N G A	23			30	(#	1 C)
	G E	45			50		

PT 2 of 2 PT PROGRAM.
See CIA.

25X1C
7.8/ [REDACTED]

DATE OF PHOTO	TYPE	QUALITY	CLASS	NO. OF CARDS	BO
May 63	4	2	3	3	
CLASSIFICATION	CAPTIONED BY				

Approved For Release 2000/05/01 : CIA-RDP78-05867A000516810003-4

PHOTO NO. 1125217

LOT NO. 132466

PROVINCE WAC 909A

LATITUDE 05 05 E

AREA NO	SUBJECT	SUBJECT	SUBJECT	SUBJECT	SUBJECT	SUBJECT	SUBJECT	SUBJECT
UG	CBV	CPA						
N	E	B	B	1	(NR)	10	L	W
U	R	V	1	L	L	A	G	E
P	A	K	W	A	C	H		

25X10

DATE OF PHOTO	TYPE	QUALITY	CLASS	NO. OF CARDS	SOURCE
May 63	4	✓	3	2	[REDACTED]

CLASSIFICATION Conf

Approved For Release 2000/05/01 : CIA-RDP78-05867A000516810003-4

PHOTO ANALYSIS REPORT

FORM NO. 17A USE PREVIOUS EDITIONS

Approved For Release 2000/05/01 : CIA-RDP78-05867A000518010003-4

PHOTO NO. 26218

MAP REFERENCE 11324 00

LATITUDE 0

LONGITUDE 31 05 E

COUNTRY		PROVINCE							
AREA NO	SUBJECT	SUBJECT	SUBJECT	SUBJECT	SUBJECT	SUBJECT	SUBJECT	SUBJECT	SUBJECT
UG	C6Y	C7X							
	5	(WR)	10	LO	WL	15	AND		20
	25		30			35			40
	45		50						
PARK WATCH.									

25X1C

DATE OF PHOTO	TYPE	QUALITY	CLASS	NO. OF CARDS	SOURCE
May 63	4	2	3	2	[REDACTED]

CAPTIONED BY [REDACTED]

Approved For Release 2000/05/01 : CIA-RDP78-05867A000518010003-4

PHOTO NO. *1132060* MAP REFERENCE *101* LATITUDE *31 05 E*
 Approved For Release 2000/05/01 : CIA-RDP78-05867A000518810003-4

COUNTRY _____ PROVINCE *WAC 909A*

AREA NO	SUBJECT	SUBJECT	SUBJECT	SUBJECT	SUBJECT	SUBJECT	SUBJECT	SUBJECT	SUBJECT
<i>UG</i>	<i>CB</i>	<i>CT</i>							
<i>N</i>	<i>E</i>	<i>B</i>	<i>B</i>	<i>5</i>	<i>(W/R)</i>	<i>10</i>	<i>L</i>	<i>W</i>	<i>L</i>
<i>U</i>	<i>R</i>	<i>V</i>	<i>L</i>	<i>25</i>	<i>A</i>	<i>30</i>	<i>S</i>	<i>W</i>	<i>A</i>
<i>P</i>	<i>A</i>	<i>K</i>	<i>W</i>	<i>45</i>	<i>A</i>	<i>50</i>			

25X1C



DATE OF PHOTO	TYPE	QUALITY	CLASS	NO. OF CARDS	SOUR
<i>May 63</i>	<i>✓</i>	<i>2</i>	<i>3</i>	<i>2</i>	

CLASSIFIED Approved For Release 2000/05/01 : CIA-RDP78-05867A000518810003-4

PHOTO ANALYSIS REPORT

PHOTO NO. **Approved For Release 2000/05/01 : CIA-RDP78-05867A000518810003-4** **119000** MAP REFERENCE **105** LATITUDE **03 38 N** LONGITUDE **31 05 E**

COUNTRY **UG** PROVINCE **WAR 909A**

AREA NO	SUBJECT	SUBJECT	SUBJECT	SUBJECT	SUBJECT	SUBJECT	SUBJECT	SUBJECT
UG	C68	C70	C28					
NEBB	1	(N N)	10	LC	WL	LAND	20	AL
UR	25	VIL	LAG	30	ON	RD	40	TO
PAKWACH	45		50					

DATE OF PHOTO	TYPE	QUALITY	CLASS	NO. OF CARDS	SOFT
May 63	4	2	3	3	25X1C

CLASSIFICATION **Approved For Release 2000/05/01 : CIA-RDP78-05867A000518810003-4**

Approved For Release 2000/05/01 : CIA-RDP78-05867A000518610003-4

PHOTO NO: 1126221 REFERENCE: 11524 LATITUDE: 0° 28' N LONGITUDE: 31° 30' E

COUNTRY: UG PROVINCE: WAC 909A

AREA NO	SUBJECT	SUBJECT	SUBJECT	SUBJECT	SUBJECT	SUBJECT	SUBJECT	SUBJECT
<u>UG</u>	<u>COZ</u>							
<u>PAKWA</u>	<u>CH</u>		<u>R. C.</u>			<u>CHURCH</u>		

DATE OF PHOTO	TYPE	QUALITY	CLASS	NO. OF CARDS	SOURCE
<u>May 63</u>	<u>4</u>	<u>2</u>	<u>3</u>	<u>1</u>	<u>[REDACTED]</u>

CLASSIFICATION: Conf Approved For Release 2000/05/01 : CIA-RDP78-05867A000518610003-4

PHOTO ANALYSIS REPORT


Approved For Release 2000/05/01 : CIA-RDP78-05867A000518810003-4

MAP REFERENCE: *WAC 909A* LATITUDE: *3° 38' N* LONGITUDE: *31° 30' E*

PHOTO NO. *11340*

AREA NO	SUBJECT	SUBJECT	SUBJECT	SUBJECT	SUBJECT	SUBJECT	SUBJECT	SUBJECT
<i>UG</i>	<i>CGY</i>	<i>C3X</i>	<i>CPO</i>	<i>DEF</i>	<i>ATHL</i>	<i>D26</i>		
<i>PAK W</i>	<i>5</i>	<i>A C H</i>	<i>(N N)</i>		<i>J O N A M</i>			<i>20</i>
<i>UL A G</i>	<i>25</i>	<i>E.</i>						<i>40</i>
	<i>45</i>							

(1.7.74/29) 25X1C

DATE OF PHOTO	TYPE	QUALITY	CLASS	NO. OF CARDS	SOURCE OF
<i>May 63</i>	<i>4</i>	<i>2</i>	<i>3</i>		

CLASSIFIED BY *Comp* CAPTIONED BY *Comp*

Approved For Release 2000/05/01 : CIA-RDP78-05867A000518810003-4

FORM NO. 174 USE PREVIOUS EDITIONS PHOTO ANALYSIS REPORT

Approved For Release 2000/05/01 : CIA-RDP78-05867A000518810003-4

PHOTO NO: 1126270

CLASS REFERENCE: CIA-RDP78-05867A000518810003-4

LATITUDE

LONGITUDE

3130E

COUNTRY		PROVINCE							
AREA NO	SUBJECT	SUBJECT	SUBJECT	SUBJECT	SUBJECT	SUBJECT	SUBJECT	SUBJECT	SUBJECT
UG	C61	C34							
PARK	WACH	H	(N.A.)			50	N	A	M
LLAG	E	O	F			30	O	B	O
						15	G	A	(S.I.C.)
						45			
						50			

See CIA

25X10



DATE OF PHOTO	TYPE	QUALITY	CLASS	NO. OF CARDS	SOURCE OF
May 63	4	2	3	2	

Approved For Release 2000/05/01 : CIA-RDP78-05867A000518810003-4

PHOTO ANALYSIS REPORT

Approved For Release 2000/05/01 : CIA-RDP78-05867A000518810003-4

PHOTO NO. 1126276

MAP REFERENCE 1324 61

LATITUDE 31 25 E

LONGITUDE 31 25 E

COUNTRY		PROVINCE							
AREA NO	SUBJECT	SUBJECT	SUBJECT	SUBJECT	SUBJECT	SUBJECT	SUBJECT	SUBJECT	SUBJECT
UG	C 64	C 78							
PARK	5			10				15	20
WAC									
LAG	25			30				35	40
PT	45			50					

WAC 959A

JO N A M U I

LAGA (S. C.)

PT PANORAMA

See CIA

25X10



7

DATE OF PHOTO	TYPE	QUALITY	CLASS	NO. OF CARDS	SOURCE
May 63		2	3	2	

Approved For Release 2000/05/01 : CIA-RDP78-05867A000518810003-4

PHOTO NO. 112057 Approved For Release 2000/05/01 : CIA-RDP78-05867A000518810003-4

COUNTRY: PROVINCE: WAC 909A

AREA NO	SUBJECT	SUBJECT	SUBJECT	SUBJECT	SUBJECT	SUBJECT	SUBJECT	SUBJECT
UG	AH3	DOF	D36					
PAKWA	ACH	(W K)			JO	NAM	CA	
TITLE		PLAIS			R	IVER	?	

25X1C

(1.24.29)



DATE OF PHOTO	TYPE	QUALITY	CLASS	NO. OF CARDS	SOURCE OF PHOTO
May 63	4	✓	3	3	

CLASSIFICATION Approved For Release 2000/05/01 : CIA-RDP78-05867A000518810003-4

PHOTO NO. 1 Approved For Release 2000/05/01 : CIA-RDP78-05867A000518810003-4
 WAR REFERENCE: 1324 GG
 LATITUDE: 8 20 N
 LONGITUDE: 31 20 E

COUNTRY: UG PROVINCE: WAK POGA

AREA NO	SUBJECT	SUBJECT	SUBJECT	SUBJECT	SUBJECT	SUBJECT	SUBJECT	SUBJECT
UG	CGT	AKH						
PAKWACH	5	10			15	20		
OYAT	23	30			35	40		
LLAGE	45	50						

PAKWACH - GRANARY
 (7.24)

25X1C



DATE OF PHOTO	TYPE	QUALITY	CLASS	NO. OF CARDS	SOURCE OF PHOTO
May 63	4	2	3	2	

CLASSIFICATION: Approved For Release 2000/05/01 : CIA-RDP78-05867A000518810003-4

PHOTO NO. *132066* Approved For Release 2000/05/01 : CIA-RDP78-05867A000518810003-4

COUNTRY *UGANDA* PROVINCE *WIRU*

AREA NO	SUBJECT	SUBJECT	SUBJECT	SUBJECT	SUBJECT	SUBJECT	SUBJECT	SUBJECT
<i>UG</i>	<i>CGI</i>	<i>AGP</i>						
<i>PAKWA</i>	<i>CA</i>	<i>II</i>	<i>(W)</i>	<i>10</i>	<i>15</i>	<i>20</i>	<i>25</i>	<i>30</i>
<i>0</i>	<i>0</i>	<i>Y</i>	<i>AT</i>	<i>(S)</i>	<i>35</i>	<i>40</i>	<i>45</i>	<i>50</i>
<i>LL</i>	<i>AG</i>	<i>E</i>	<i>N</i>	<i>OF</i>	<i>P</i>	<i>AKWACH</i>	<i>- IRON FORGE</i>	<i>BELLOWS</i>

25X1C

DATE OF PHOTO	TYPE	QUALITY	CLASS	NO. OF CARDS	SOURCE OF PHOTOGRAPH
<i>17 May 63</i>	<i>4</i>	<i>2</i>	<i>3</i>	<i>3</i>	<i>[REDACTED]</i>

CLASSIFICATION Approved For Release 2000/05/01 : CIA-RDP78-05867A000518810003-4

PHOTO NO. 10070 Approved For Release 2000/05/01 : CIA-RDP78-05867A000518810003-4
 MAP REFERENCE 172400 LATITUDE 0518810003-4 LONGITUDE 3120E

COUNTRY _____ PROVINCE WAC 909A

AREA NO	SUBJECT	SUBJECT	SUBJECT	SUBJECT	SUBJECT	SUBJECT	SUBJECT	SUBJECT
<u>UG</u>	<u>C68</u>	<u>C38</u>						
<u>PAKWACH</u>	<u>(N)</u>	<u>10</u>			<u>15</u>	<u>20</u>		
<u>0</u>	<u>25</u>	<u>30</u>			<u>35</u>	<u>40</u>		
<u>ELASC</u>	<u>45</u>	<u>50</u>			<u>55</u>	<u>60</u>		

25X1C



DATE OF PHOTO	TYPE	QUALITY	CLASS	NO. OF CARDS	SOURCE OF PHOTO
<u>May 63</u>	<u>4</u>	<u>2</u>	<u>3</u>	<u>2</u>	

CLASSIFICATION Approved For Release 2000/05/01 : CIA-RDP78-05867A000518810003-4
 CAPTIONED BY _____

PHOTO NO. **1126231** Approved For Release 2000/05/01 : CIA-RDP78-05867A000548810003-4

COUNTRY **UG** PROVINCE **WAC 909D**

AREA NO	SUBJECT	SUBJECT	SUBJECT	SUBJECT	SUBJECT	SUBJECT	SUBJECT	SUBJECT
UG	DOB	DOB						
MA	5	10	15	20	25	30	35	40
S	W	D	1	(WR)	A	R	U	E
O	R	H	I	C	L	T	U	A
L	C	A	R	P	M	E	N	T

DATE OF PHOTO	TYPE	QUALITY	CLASS	NO. OF CARDS	SOURCE
June 63	7	✓	3	2	25X1C

CLASSIFICATION Approved For Release 2000/05/01 : CIA-RDP78-05867A000548810003-4

PHOTO NO. 112632 Approved For Release 2000/05/04 : CIA-RDP78-05867A000548010003-4

COUNTRY UG PROVINCE WAC 909D

AREA NO	SUBJECT	SUBJECT	SUBJECT	SUBJECT	SUBJECT	SUBJECT	SUBJECT	SUBJECT
UG	D33	C24	DOT	AKU				
BUT	5	A	10	A		L	15	A
E	25	8	30	H		A	35	A
	45		50					

DATE OF PHOTO	TYPE	QUALITY	CLASS	NO. OF CARDS	SOURCE OF
June 63	8	✓	3	4	[REDACTED]

CLASSIFICATION Approved For Release 2000/05/04 : CIA-RDP78-05867A000548010003-4

PHOTO NO. **1126203** Approved For Release 2000/05/01 : CIA-RDP78-05867A000518810003-4

COUNTRY **UG** PROVINCE **WAC 909D** MAP REFERENCE **1721** LATITUDE **3119E**

AREA NO.	SUBJECT	SUBJECT	SUBJECT	SUBJECT	SUBJECT	SUBJECT	SUBJECT	SUBJECT
UG	D33	C2G	DOT	AKU				
BUT	1	ABA	(WR)		15	LAK E	1	20
ERT	5	S	11	2	30	FR	1	40
	45				50			

DATE OF PHOTO	TYPE	QUALITY	CLASS	NO. OF CAR'S	SOURCE OF
June 63	8	✓	3	4	25X1G

CLASSIFICATION Approved For Release 2000/05/01 : CIA-RDP78-05867A000518810003-4

Approved For Release 2000/05/01 : CIA-RDP78-05867A000518810003-4

PHOTO NO: 1126234

LATITUDE: 3130 E

COUNTRY: PROVINCE: WPC 909 A

AREA NO	SUBJECT	SUBJECT	SUBJECT	SUBJECT	SUBJECT	SUBJECT	SUBJECT	SUBJECT
UG	5	10	15	20				
PA	25	30	35	40				
CH	45	50						
RIK								

25X1C



DATE OF PHOTO	TYPE	QUALITY	CLASS	NO. OF CARDS	SOURCE
June 63		2	3	2	

Approved For Release 2000/05/01 : CIA-RDP78-05867A000518810003-4

PHOTO NO. **1125235** Approved For Release 2000/05/01 : CIA-RDP78-05867A000518810003-4

COUNTRY: [] PROVINCE: **WPC 909 A**

AREA NO	SUBJECT	SUBJECT	SUBJECT	SUBJECT	SUBJECT	SUBJECT	SUBJECT	SUBJECT
UG	DOF	C48	D33					
P A K W A C H	5	(N R)	10		P R	15	O B	M U R
C H I S O N	25	F A L L	30		N A T ' L	35		P A
R K	45	(L A K E)	50					

ALONG LAKE ALBERT

DATE OF PHOTO	TYPE	QUALITY	CLASS	NO. OF CARDS	SOURCE
June 63		2	3	3	[REDACTED]

CLASSIFICATION: Approved For Release 2000/05/01 : CIA-RDP78-05867A000518810003-4

PHOTO NO. **1126236** Approved For Release 2000/05/01 : CIA-RDP78-05867A000518810003-4

COUNTRY: [] PROVINCE: **WAC 909A**

AREA NO	SUBJECT	SUBJECT	SUBJECT	SUBJECT	SUBJECT	SUBJECT	SUBJECT	SUBJECT
UG	DOF	D36	CAF					
P A K W	5	A C H	(N.A.)	10	P A	15	O B	M U R
C H I S	25	W	F A	30	L L	35	N A	40
R K	45	F E R	A I R	50				

DATE OF PHOTO	TYPE	QUALITY	CLASS	NO. OF CARDS	SOURCE
June 63	8	2	30	3	[REDACTED]

CLASSIFICATION: **Conf** CAPTIONED BY: [] Approved For Release 2000/05/01 : CIA-RDP78-05867A000518810003-4

PHOTO NO. **1126237** Approved For Release 2000/05/01 : CIA-RDP78-05867A000518810003-4

COUNTRY: [] PROVINCE: **WAC 909A**

AREA NO	SUBJECT	SUBJECT	SUBJECT	SUBJECT	SUBJECT	SUBJECT	SUBJECT	SUBJECT
UG	DOB	DZK	COY					
P A T W	5	A C H	10	15	20	M U R		
C H I S	25	S A L L S	30	35	N A T L	40	P A	
R K	45	F R A I R	50					

25X1C

DATE OF PHOTO	TYPE	QUALITY	CLASS	NO. OF CARDS	SOURCE
June 63	4	2	3	3	[REDACTED]

CLASSIFICATION: [] CAPTIONED BY: [] Approved For Release 2000/05/01 : CIA-RDP78-05867A000518810003-4

PHOTO NO. **1100238** Approved For Release 2000/05/01 : CIA-RDP78-05867A000518810003-4
 LOT NO. **2000/05/01** MAP REFERENCE **WAC909A** LATITUDE **3105 E**

COUNTRY _____ PROVINCE **WAC909A**

AREA NO	SUBJECT	SUBJECT	SUBJECT	SUBJECT	SUBJECT	SUBJECT	SUBJECT	SUBJECT
UG	bcf	ca1	c31					
N E B B 1	5	(W N)	10	EL A - W	15	N A 7	20	
I V E	25	B L D G S	30	A R A - 2	35		40	
	45		50					

DATE OF PHOTO	TYPE	QUALITY	CLASS	NO. OF CARDS	SOURCE
June - 6.3	✓	✓	3	3	25X1C

CLASSIFICATION **Conf** CAPTIONED BY _____

PHOTO NO. 1126209 Approved For Release 2000/05/01 : CIA-RDP78-05867A000518810003-4

LOT NO. 2000/05/01 MAP REFERENCE WAC 159 A LATITUDE 31 05 E

COUNTRY UG PROVINCE WAC 159 A

AREA NO.	SUBJECT	SUBJECT	SUBJECT	SUBJECT	SUBJECT	SUBJECT	SUBJECT	SUBJECT	SUBJECT
<u>UG</u>	<u>SOF</u>	<u>Ch</u>	<u>C3V</u>	<u>AKH</u>					
<u>N</u>	<u>E</u>	<u>B</u>	<u>B</u>	<u>5</u>	<u>10</u>	<u>15</u>	<u>20</u>	<u>25</u>	<u>30</u>
<u>1</u>	<u>V</u>	<u>E</u>	<u>25</u>	<u>B</u>	<u>C</u>	<u>D</u>	<u>G</u>	<u>30</u>	<u>35</u>
<u>3</u>			<u>45</u>					<u>50</u>	

DATE OF PHOTO June 63 TYPE V QUALITY ✓ CLASS 3 NO. OF CARDS 4 SOURCE 25X1G

CLASSIFICATION Conf CAPTIONED BY [Signature]

Approved For Release 2000/05/01 : CIA-RDP78-05867A000518810003-4

FORM NO. 174 1 Jan 56 USE PREVIOUS EDITIONS PHOTO ANALYSIS REPORT

Approved For Release 2000/05/01

CIA-RDP78-05867A000518610003-4

LONGITUDE 3105E

PHOTO NO. 1126240	LOT NO. P1324.66	PROVINCE WAC 909A	SUBJECT				SUBJECT			
COUNTRY	AREA NO UG	SUBJECT DOF	SUBJECT AKU	SUBJECT COV	SUBJECT C26	SUBJECT	SUBJECT	SUBJECT	SUBJECT	SUBJECT
	N. E. B. B.	5	10	15	20	25	30	35	40	45
	L A I N		CHU	ARCH	FR	AC				
			B L D	G S						

(1.7.19.4) 25XTC



DATE OF PHOTO	TYPE	QUALITY	CLASS	NO. OF CARDS	SOURCE
June 63	8	2	3		

Approved For Release 2000/05/01 CIA-RDP78-05867A000518610003-4

PHOTO ANALYSIS REPORT

Approved For Release 2000/05/01

CIA-RDP78-05867A000518810003-4

LONGITUDE 31.05 E

PHOTO NO.	1126241		MAP REFERENCE	WAL 909A		LATITUDE		
COUNTRY	UG		PROVINCE	WAL 909A				
AREA NO.	SUBJECT	SUBJECT	SUBJECT	SUBJECT	SUBJECT	SUBJECT	SUBJECT	SUBJECT
	5	10	15	20	25	30	35	40
NEBB	1	(NR)	10	LO	WL	AND	AL	
UR	25	LAG	30	FR	AL	AL		
019	45	PLAIN	50					

25X1C

(1.7.24.28)



DATE OF PHOTO	TYPE	QUALITY	CLASS	NO. OF CARDS	SOURCE OF
June 63	8	2	3	5	

Approved For Release 2000/05/01 : CIA-RDP78-05867A000518810003-4

PHOTO ANALYSIS REPORT

Approved For Release 2000/05/01 : CIA-RDP78-05867A000518810003-4

PHOTO NO. 1126242

LOT NO. P13466

PROVINCE UGANDA

COUNTRY

AREA NO.	SUBJECT	SUBJECT	SUBJECT	SUBJECT	SUBJECT	SUBJECT	SUBJECT	SUBJECT	SUBJECT
UG	Col	CSY	DOT	AHL	AKU				
NEBB	1	(NR)		LO	WL	15	A	N	D
UR	V	1	2	3	4	5	6	7	8
of 19	45	1	2	3	4	5	6	7	8

DATE OF PHOTO

TYPE

QUALITY

CLASS

NO. OF CARDS

SOURCE OF

25X1C

172211

CLASSIFIED BY

Approved For Release 2000/05/01 : CIA-RDP78-05867A000518810003-4

PHOTO ANALYSIS REPORT

PHOTO NO. 1126243

LOT NO. P132466

LATITUDE 3 10 E

COUNTRY	PROVINCE	SUBJECT	SUBJECT	SUBJECT	SUBJECT	SUBJECT	SUBJECT	SUBJECT
UG	WAC FOF A	DOF	C68	AAH	C3V			
WEST		5	10	15	20			
HIGHLAND		25	30	35	40			
ENFER AIR		45	50					

PROB BETW PAIDHA & LENDU

25X1C



DATE OF PHOTO	TYPE	QUALITY	CLASS	NO. OF CARDS	SOUR
637	2	3	4		

CLASSIFICATION

PHOTO ANALYSIS REPORT

PHOTO NO.	11262	LOT NO.	P132466	PROVINCE	WAC 909A	LATITUDE	31 10 E
COUNTRY	UG	SUBJECT	DEF	SUBJECT	AKL	SUBJECT	C6V
AREA NO.	UG	SUBJECT	AKL	SUBJECT	C6V	SUBJECT	C3V
	W E S T	5	N I L E	10	D I S T	15	R I C T
	H I G H L	25	A N D	30	A C U R	35	V I C L A G
	E F E R	45	A I R	50			
<p>PROB BETW PARSHA + L ENDA</p>							
DATE OF PHOTO	June 63	TYPE	✓	QUALITY	2	CLASS	3
						NO. OF CARDS	4
CLASSIFICATION						SOURCE	[REDACTED]
<p>Approved For Release 2000/05/01 : CIA-RDP78-05867A000518810003-4</p>							

PHOTO ANALYSIS REPORT

PHOTO NO. 1126245	LOT NO. 132466	MAP REFERENCE WPC 909A	LATITUDE	LONGITUDE 3110 E
COUNTRY	AREA NO. UG	PROVINCE	SUBJECT	SUBJECT
	5	10	15	20
WEST	NILE	DISTRICT		
25	30	35	40	
HIGHLAND	ALUR	VILLAGE		
45	50			
EL FARAI				
<p>PHOT BETW PAIDHA + LENDU</p>				
<p>ILLEGIB</p>				
DATE OF PHOTO	TYPE	QUALITY	CLASS	NO. OF CARDS
June 63		2	3	
<p>CLASSIFICATION Approved For Release 2000/05/01 : CIA-RDP78-05867A000518810003-4</p>				

PHOTO ANALYSIS REPORT

PHOTO NO.	1126236		LOT NO.	P1324-66		PROVINCE	WAC 909A		LATITUDE	3052 E	
COUNTRY	UG		SUBJECT	DWF		SUBJECT	C78		SUBJECT	AKL	
AREA NO.	WAR		SUBJECT	PR O B		SUBJECT	N N		SUBJECT	V I C L A G E	
	S O F		SUBJECT	WAR		SUBJECT	E L A I N		SUBJECT	F I	
	E L D		SUBJECT	F R A I N		SUBJECT			SUBJECT		

25X1C

(17.24)

DATE OF PHOTO	TYPE	QUALITY	CLASS	NO. OF CARDS	SOURCE
June 63	8	2	3	4	[REDACTED]

CLASSIFICATION: Conf

APPROVED FOR RELEASE 2000/05/01 : CIA-RDP78-05867A000518810003-4

PHOTO ANALYSIS REPORT