

PHOTO NO.	1123943	LOT NO.	P-0596-66	MAP REFERENCE		LATITUDE	
COUNTRY	UR						
AREA NO.	N	SUBJECT	BO2	SUBJECT	BLS	SUBJECT	
	L	SUBJECT	R	SUBJECT	SURFACE	SUBJECT	TAKEN
	B	SUBJECT	LUNA-9	SUBJECT		SUBJECT	
	Y	SUBJECT		SUBJECT		SUBJECT	

A 2 of 5 pl series, SEE CIA
to _____

DATE OF PHOTO	TYPE	QUALITY	CLASS	NO. OF CARDS	SOURCE
photo	6/6	2/2	B	1	
CLASSIFICATION	5sc/No Torn/Confidential				CAPTIONED BY
					RB

PHOTO ANALYSIS REPORT

PHOTO NO.	1123944	LOT NO.	P-259666	MAP REFERENCE		LATITUDE	
COUNTRY	UR	PROVINCE					
AREA NO.	N	SUBJECT	BLS	SUBJECT		SUBJECT	
	LUNAR		SURFACE			TAKEN	20
	BY		LUNA-19				40

Pr 3 of 5 of series. See CIA

DATE OF PHOTO	TYPE	QUALITY	CLASS	NO. OF CARDS	SOURCE
photo FEB	66	2	B	(4)	25X1
CLASSIFICATION	Sec/No torn / Conf'd Control		CAPTIONED BY	RB	

PHOTO ANALYSIS REPORT

PHOTO NO.	1123945	LOT NO.	P. 259666	MAP REFERENCE		LATITUDE	
COUNTRY	UR	PROVINCE					
AREA NO.	N	SUBJECT	BLS	SUBJECT		SUBJECT	
	LUNAR		SURFACE			TAKE N	20
	BY		LUNA-9				40

4 of 5 / SERIES. SEE CIA

25X1

DATE OF PHOTO	TYPE	QUALITY	CLASS	NO. OF CARDS	SOURCE
per te FEB	66	2	B	(4)	
CALIBRATION	See Notorn / Cont'd Control		CAPTIONED BY	RB	

PHOTO ANALYSIS REPORT

PHOTO NO.	1123946	LOT NO.	P0596-66	MAP REFERENCE		LATITUDE	
COUNTRY	UR	PROVINCE		SUBJECT		SUBJECT	
AREA NO.	N	SUBJECT	BLS	SUBJECT		SUBJECT	
	LUNAR		SURFACE			TAKEN	
	BY		LUNA-9				

P05 of 5 of series. SECRET

(4)

25X1

DATE OF PHOTO	TYPE	QUALITY	CLASS	NO. OF CARDS	FOUR
run to FEB 66	2	2	B		
CLASSIFICATION	CAPTIONED BY				
SECRET / No Form / Cont'd Cont'd	Rto				

PHOTO ANALYSIS REPORT

PHOTO NO.	1123947	LOT NO.	P. 2596-66	ALP REFERENCE	LATITUDE
COUNTRY	UR	PROVINCE			
AREA NO	N	SUBJECT	BL1	SUBJECT	BLF
		SUBJECT	BLK	SUBJECT	BL5
		SUBJECT	OF	SUBJECT	SIGNAL-SE
		SUBJECT	25	SUBJECT	9
		SUBJECT	30	SUBJECT	AFTER
		SUBJECT	45	SUBJECT	LANDING ON MOON.

(4)

25X1

DATE OF PHOTO	TYPE	QUALITY	CLASS	NO. OF CARDS	NO
Feb 66	0	1	B	4	
CLASSIFICATION			CAPTIONED BY		
Sec/No Forw/Confid Control			RB		




PHOTO ANALYSIS REPORT

PHOTO NO.	1123948	LOT NO.	P9596-66	MAP REFERENCE		LATITUDE	
COUNTRY	UR						
AREA NO	N	SUBJECT	BC1	SUBJECT	BC3	SUBJECT	BC5
					TO P		OF
			INTO				TELE
							40
			@	U			OB
							SER
							35
							40
							15
							35
							40
							40
							40
							40
							40
							40
							40
							40
							40
							40
							40
							40

25X1

(4)

DATE OF PHOTO	TYPE	QUALITY	CLASS	NO. OF CARDS	SOURCE
Seen to FEB 66	4	2	B	3	

CLASSIFICATION: Ssc/No Form/Conf'd Control

CAPTIONED BY: RB

PHOTO ANALYSIS REPORT

PHOTO NO.	1123949	LOT NO.	P-2596-66	MAP REFERENCE		LATITUDE	
COUNTRY	UR	PROVINCE		SUBJECT		SUBJECT	
AREA NO.	N	SUBJECT	BC5	SUBJECT	BC1	SUBJECT	
		SUBJECT	TELESCOPE	SUBJECT	(a)	SUBJECT	U/I
		SUBJECT	ORVATORY.	SUBJECT		SUBJECT	I O B S E
		SUBJECT		SUBJECT		SUBJECT	

25X1

(4)

DATE OF PHOTO	TYPE	QUALITY	CLASS	NO. OF CARDS	FOUR
June 6 FEB 6	4	2	B	2	
CLASSIFICATION Sec/No Form/Cont'd Control					CAPTIONED BY MB




PHOTO ANALYSIS REPORT

ILLEGIB

Page Denied

25X1

PHOTO NO.	1123750	LOT NO.		MAP REFERENCE		LATITUDE	56 52 N	LONGITUDE	35 55 E
COUNTRY	UR		PROVINCE						
AREA NO.	N		154D						
SUBJECT	K	A	L	I	N	I	N		
SUBJECT							O	B	S
SUBJECT							E	R	V
SUBJECT							A	T	O
SUBJECT							R	I	T
SUBJECT							O	R	E
SUBJECT							R	E	O
SUBJECT							A	T	O
SUBJECT							R	E	O

(4) 25X1

DATE OF PHOTO	TYPE	QUALITY	CLASS	NO. OF CARDS	SOURCE OF PHOTO
run to FEB 19 66	4	2			
CLASSIFICATION			CAPTIONED BY		
SECRET / IN FOREIGN DISSEM			[Signature]		

PHOTO NO.	1123050	LOT NO.	P2596-66	MAP REFERENCE		LATITUDE		LONGITUDE			
COUNTRY	UR		PROVINCE								
AREA NO	N	SUBJECT	BC3	SUBJECT		SUBJECT		SUBJECT			
		5		10		15		20			
OBSERVATORY		25		30		35		40			
		45		50							
				(4)							
				25X1							
DATE OF PHOTO		TYPE	QUALITY	CLASS	NO. OF CARDS	SOURCE					
Photo FEB		6	6	4	2	B	1				
CLASSIFICATION				CAPTIONED BY							
Secret / No Forw											

PHOTO NO.	1123951	LOT NO.	P2596-66	MAP REFERENCE		LATITUDE	55 45 N	LONGITUDE	37 35 E
COUNTRY	UR		PROVINCE 167B						
AREA NO	N	SUBJECT	BLZ	SUBJECT	BL5	SUBJECT		SUBJECT	
MOSCOW		PLA ¹⁰ TH		OF		LUNA ²⁰			
-19		AROUND ²⁰		EARTH ²⁵		+1 D			
IRRECTION ⁴⁵		OF		FLIGHT TO THE					
MOON									
								(4)	
								25X1	
DATE OF PHOTO	TYPE	QUALITY	CLASS	NO. OF CARDS	SOURCE				
Photo FEB	66	0 1	B	2					
CLASSIFICATION				CAPTIONED BY					
See/No Form/Cont'd Cont'd				RB					

LONGITUDE

1023952

P. 2658-86

WAC 168 D

NO	PRIO	CLASS	CLASS	CLASS	CLASS	CLASS	CLASS	CLASS	CLASS
	PO	C62	C6B	C46	C31A	G33			
	WARSAW			MEMORIAL		LIST			
	THE HEROES			OF THE					
	CITY OF			NEW HOUSING		DEVELOPMENT			
	IN BG								

25X1

6,7,10,11

NO	PRIO	CLASS	CLASS	CLASS	CLASS	NO. OF CHRS
66	4	2	3	E		

CONF

FORM 100-100

PHOTO NO. **1123954** LOT NO. **P-2669-66** MAP REFERENCE [] LATITUDE **52 29 N** LONGITUDE **14 06 E**

COUNTRY [] PROVINCE **169 D**

AREA NO **GE** SUBJECT **IGM** SUBJECT **AGI** SUBJECT **D71** SUBJECT [] SUBJECT [] SUBJECT [] SUBJECT [] SUBJECT []

E | G | G | E | ⁵R | S | D | O | R | ¹⁰F | (| N | R | ¹⁵) | N | E | ²⁰W

| A | R | ²⁵F | I | E | L | D | ³⁰ | T | O | N | ³⁵W | S | T | i | ⁴⁰L

L | U | ⁴⁵C ; | E | A | ⁵⁰S | T | E | R | N | S | E | C | T | I | O | N , FROM

AN ALTITUDE OF ABOUT 2,700 METERS.

25X1

1, 3, 25, 3

DATE OF PHOTO	TYPE	QUALITY	CLASS	NO. OF CARDS
mid - Apr	C	7	B	3

CLASSIFICATION **SECRET FOREIGN DISS** CAPTIONED BY []

PHOTO ANALYSIS REPORT

PHOTO NO. 1128555 LOT NO. P-2669-66 MAP REFERENCE LARTUDE 51 11 N LONGITUDE 14 26 E

COUNTRY PROVINCE 2318

AREA NO GE SUBJECT TGM SUBJECT JEG SUBJECT DII SUBJECT SUBJECT SUBJECT SUBJECT

B A U T Z I E N (N R) B A U T Z E

N I L I T T E N A I R F I E L D : P

R O B. M I G A ; A C R A F T O N E A S T E R N

SECTION ; FROM AN ALTITUDE OF ABOUT 2,700 METERS.

25X1

1, 3, 20,

DATE OF PHOTO	TYPE	QUALITY	CLASS	NO. OF CARDS
mid-April 66	7	2	B	3


CLASSIFICATION SECRET FOREIGN DISS CAPTIONED BY

PHOTO NO. 3	1123956	LOT NO. P-2669-66	MAP REFERENCE	LATITUDE 51 11 N	LONGITUDE 14 26 E
COUNTRY	PROVINCE 231 B				
AREA NO GE	SUBJECT TGM	SUBJECT LEG	SUBJECT DII	SUBJECT	SUBJECT
B	A	U	T	Z	E
N	/	L	i	T	T
A	R	O	B.	M	i
10	(N	R)	
15	B	A	U	T	Z
20	E				
25	N	/	L	i	T
30	A	i	R	F	i
35	E	L	D	:	
40	P				
45	A	i	R	C	R
50	A				
RAFT ON EASTERN SECTION; FROM AN ALTITUDE OF ABOUT 2,700 METERS.					
25X1					
1, 3, 20,					
DATE OF PHOTO	TYPE	QUALITY	CLASS	NO. OF CARDS	
mid-April	66	7	2	B	2
CLASSIFICATION SECRET FOREIGN DISS			CAPTIONED BY <i>off</i>		

PHOTO NO.	1123957	LOT NO.	F-2670-66	MAP REFERENCE		LATITUDE	52 21 N	14 09 E	
COUNTRY	PROVINCE			169 D					
AREA NO	GE	SUBJECT	DII	SUBJECT	GMA	SUBJECT	CG2	SUBJECT	
F U E R ' S T E N W A L D E 15 W E S T E 20									
R N D 25 I S T R I C T , I N C L . A I R 40									
A W 45 A N D S W 50 O F C I T Y , I N C L . R A V E N									
S A M B A S E ; F R O M A N A L T I T U D E O F A B O U T 4 , 1 0 0									
M E T E R .									

1,3,6 25X1

DATE OF PHOTO	TYPE	QUALITY	CLASS	NO. OF CARDS
late March	66	7	2	B 3



CLASSIFICATION **SECRET FOREIGN DISS** CAPTIONED BY *[Signature]*

PHOTO ANALYSIS REPORT

FORM NO.	1123958	LOT NO.	P-2668-66	C	4525 N	1332 E
COUNTRY		PROVINCE	WAC	252	D	
AREA NO	WU	SUBJECT	AL9	ALA	ALB	
	U M A G		H A R B O R			L I G H T
	O U S E		O U T E R	M O		N E
	W		C O N S T R U C T I O N			

PT 1 OF 6 PT SERIES See CIA

6, 7, 30 25X1

DATE OF PHOTO	TYPE	QUALITY	CLASS	NO. OF CARDS
19-20 FEB 66	4	2	C	3
CLASSIFICATION		CAPTIONED BY		
CONF/NPD		FOR		

PHOTO NO.	1123959	LOT NO.	P-2668-66	MAP REFERENCE	C	4525 N	1332 E								
COORDS	WAC 252 D														
AREA NO	WU	SUBJECT	AL9	SUBJECT	ALA	SUBJECT	C34	SUBJECT	CB2	SUBJECT		SUBJECT		SUBJECT	
	U M A G		H A R B O R		T O W N										
	C H I M N E Y		P O S S		I N D U S T R										
	I A L		I N S T A L L A T I O N												

③ PT 2 OF 2 PT SERIES SEE CIA.

25X1

DATE OF PHOTO	19-20 FEB 66	TYPE	4	QUALITY	2	CLASS	C	NO. OF COPIES	4
CLASSIFICATION	CONF/NPD			CAPTIONED BY <i>POE</i>					




PHOTO ANALYSIS REPORT

PHOTO NO.	1123960	LOT NO.	P-2668-66	REF. SYMBOL	C	4525 N	1332 E								
COUNTRY	PROVINCE		W.A.C 252 D												
AREA NO.	YU	SUBJECT	AL9	SUBJECT	ALA	SUBJECT	C62	SUBJECT	C34	SUBJECT		SUBJECT		SUBJECT	
	U M A G				H A R		B O R							C O A	S T
	B L D G S														

PT 3 OF 6 PT SERIES see CIA.

25X1

DATE OF PHOTO	TYPE	QUALITY	CLASS	NO. OF CARDS	6, 7, []
19-20 FEB 66	4	2	C	4	
CLASSIFICATION	CONF/NPD		CAPTIONED BY FOR		

PHOTO NO. 1123961 | LOT NO. P-2668-66 | MAP REFERENCE C | 45 25 N | 133 2 E

COUNTRY | PROVINCE W.A.C 252 D

AREA NO YU | SUBJECT AL9 | SUBJECT ALA | SUBJECT 002 | SUBJECT | SUBJECT | SUBJECT | SUBJECT

U M A G | H A R B O R | T O W N

B U I L D I N G | A B O V E | T R

E E S - B O U Y S

13 PT 4 OF 6 PT SERIES See CIA.

25X1-

6, 7,

DATE OF PHOTO	TYPE	QUALITY	CLASS	NO. OF CARDS	EX
19-20 FEB 66	4	2	C	3	

CLASSIFICATION CONF/NPD | CAPTIONED BY POE

1123362		P-2668-66		C	45 25 N		133 2 E	
COUNTRY				PROVINCE				
				W.A.C 252 D				
AREA NO	SUBJECT	SUBJECT	SUBJECT	SUBJECT	SUBJECT	SUBJECT	SUBJECT	SUBJECT
YU	AL9	ALA	AEH					
U M A G		H A R B O R				C E M E N T		
P L A N T		L A R G E				C R A N E S		
(5	T O N	C A P A C I T Y)						
PT 5 OF 6 PT SERIES						see CIA		
						25X1		
						6, 7,		
DATE OF PHOTO	TYPE	QUALITY	CLASS	NO. OF CARDS	SO			
19-20 FEB 66	64	2	C	3				
CLASSIFICATION				CAPTIONED BY				
CONF/NFD				FOE				

PHOTO ANALYSIS REPORT

REF ID: A63003 P-2668-66 C 4525 N 1332 E

COUNTRY: LAOS PROVINCE: WAC 252 D

AREA NO	SUBJECT	SUBJECT	SUBJECT	SUBJECT	SUBJECT	SUBJECT	SUBJECT	SUBJECT
WU	AL9	ALA	AEH					
U M A G		H A R B O R				C E M E N T		
P L A N T		F L A N K I N G				W A L L		
L O F		M O L E						

PT 6 OF 6 PT SERIES 500 CIA

25 25X1

DATE OF PHOTO	TYPE	QUALITY	CLASS	NO. OF CARDS
19-20 Feb 66	6	4	2 C	3



CLASSIFICATION: CONF/NEP CAPTIONED BY: RFE

PHOTO NO. 1123964		LOT NO. P-2603-6		MAP REFERENCE C		GRID REFERENCE 4525N 1352E	
COUNTRY				PROVINCE WAC 252 D			
AREA NO. YU	SUBJECT ALQ	SUBJECT ALA	SUBJECT REH	SUBJECT	SUBJECT	SUBJECT	SUBJECT
U M A G		H I R				C E M E N T	
	PLANT					FLANKING	WALL
	L A R G E					C R A N E S	WAREHOUSE
	↑		↑			↑	↑
	(6)		(4)			(10)	(9)

6, 7, 25, 30 25X1

DATE OF PHOTO	TYPE	QUALITY	CLASS	NO. OF CARDS	NO.
11-20-66	6	4	2	C	3
CLASSIFICATION CONF/NFD			CAPTIONED BY RJC		

PHOTO NO. 1123965	LOT NO. P. 2405-1	MAP REFERENCE	PROVINCE WNC													
AREA NO. YU	SUBJECT AL9	SUBJECT ALA	SUBJECT ALB	SUBJECT	SUBJECT	SUBJECT	SUBJECT	SUBJECT								
U	M	A	G	H	A	R	B	O	R	M	O	L	E			
L	L	I	G	H	T	F	L	A	N	K	I	N	G	W	A	L
L	C	R	A	N	E	T	R	A	C	K						

Annotations: Arrows point from circled numbers 7, 11, and 2 to the corresponding letters in the grid.

DATE OF PHOTO	TYPE	QUALITY	CLASS	NO. OF CARDS	NO.
17-2-1966	1	2	C	3	30
CLASSIFICATION				CAPTIONED BY	
SECRET				[Signature]	

25X1

Approved For Release 2007/10/23 : CIA-RDP78-05867A000518730020-0
25X1

Page Denied

Next 1 Page(s) In Document Denied

Approved For Release 2007/10/23 : CIA-RDP78-05867A000518730020-0

PHOTO NO. 1123968 LOT NO. P-2573-66 MAP REFERENCE 25X1 LATITUDE 29-55N LONGITUDE 116-23E

COUNTRY PROVINCE

AREA NO CH SUBJECT C71 SUBJECT C5L SUBJECT C56 SUBJECT C94 SUBJECT SUBJECT

PEI-CHING¹⁰ PEI-CHING²⁰
 WORKERS²⁵ IN NATIVE³⁵ D
 RE\$\$⁴⁵ DANCE⁵⁰ UNDER PORTRAIT
 OF CHAIRMAN \$HEHU AS WELCOME TO
 ALBANIAN DELEGATION.

25X1

DATE OF PHOTO	TYPE	QUALITY	CLASS	NO. OF CARDS
30 APR 66	4	I	3	4

CLASSIFICATION Conf CAPTIONED BY nwc

PHOTO ANALYSIS REPORT

PHOTO NO. 123369 LOT NO. P-2573-66 MAP REFERENCE LATITUDE 06-10 S LONGITUDE 106-49 E

COUNTRY PROVINCE Wac 982 D

AREA NO	SUBJECT	SUBJECT	SUBJECT	SUBJECT	SUBJECT	SUBJECT	SUBJECT	SUBJECT
ID	C71	AKA	C15	215	C9F	C95	9LB	
D	JAK	A R T A		A R M Y		T R O O P		
S	4	H O O L I		G A N \$		\$ A C K I N		
G		C H I C O M		E M B A \$ \$ Y				

25X1

(3/78)

DATE OF PHOTO	TYPE	QUALITY	CLASS	NO. OF CARDS
15 APR 66	4	2	3	7

CLASSIFICATION *conf* CAPTIONED BY *NAC*

PHOTO NO.	1123570	LOT NO.	P-2573-66	MAP REFERENCE		LATITUDE	06-10 S	LONGITUDE	106-49 E
COUNTRY	PROVINCE								
AREA NO	ID	SUBJECT	CSZ 931	SUBJECT	C95	SUBJECT		SUBJECT	
	0	JAK ⁵	ARTA ¹⁰		FIRE ¹⁵	D		CART ²⁰	
	R	ID ²⁵	GE ³⁰	CASE ³⁵		ID ⁴⁰		CARD ⁴⁵	
SLING ⁵⁰ HOT, ETC BEL. TO ONE OF HOOLIGAN\$ WHO \$ACKED CHICOM EMBA\$\$Y.									
25X1									
(3, 8)									
DATE OF PHOTO	TYPE	QUALITY	CLASS	NO. OF CARDS					
15 APR 66	4	2	3	3					
CLASSIFICATION	CONF			CAPTIONED BY	NAC				

PHOTO NO. 1123971		LOT NO. P-2681-66		MAP REFERENCE		LATITUDE		LONGITUDE	
COUNTRY UR				PROVINCE					
AREA NO. N	SUBJECT BB	SUBJECT B49	SUBJECT	SUBJECT	SUBJECT	SUBJECT	SUBJECT	SUBJECT	SUBJECT
UP	CONTROL ROOM			10	15				20
				25	30				40
				45	50				
									25X1
					(23)				
DATE OF PHOTO		TYPE	QUALITY	CLASS	NO. OF CARDS				
1963		1	2	5	1				
CLASSIFICATION O O O				CAPTIONED BY RB					

PHOTO NO. 123072		LOT NO. P2681-66		MAP REFERENCE		LATITUDE		LONGITUDE	
COUNTRY UR				PROVINCE					
AREA NO. N	SUBJECT BHI	SUBJECT BLF	SUBJECT	SUBJECT	SUBJECT	SUBJECT	SUBJECT	SUBJECT	SUBJECT
U/I	RADAR		10				15		20
			30				35		40
			45				50		
							25X1		
DATE OF PHOTO		TYPE 4	QUALITY 1	CLASS 5	NO. OF CARDS 2				
CLASSIFICATION O.V.O				CAPTIONED BY					

PHOTO NO. 1123573		LOT NO. P2681-66		MAP REFERENCE	LATITUDE	LONGITUDE
COUNTRY UR			PROVINCE			
AREA NO. N	SUBJECT BC2	SUBJECT BLF	SUBJECT	SUBJECT	SUBJECT	SUBJECT
u/i	ANTENNAE		10		15	20
	35		30		35	40
	45		50			
						25X1
DATE OF PHOTO		TYPE 1	QUALITY 2	CLASS 5	NO. OF CARDS 2	
CLASSIFICATION O.U.O.				CAPTIONED BY RB		

PHOTO ANALYSIS REPORT

PHOTO NO. 1123576	LOT NO.	MAP REFERENCE	LATITUDE
----------------------	---------	---------------	----------

COUNTRY UR	PROVINCE
---------------	----------

AREA NO. N	SUBJECT BB	SUBJECT	SUBJECT	SUBJECT	SUBJECT	SUBJECT	SUBJECT	SUBJECT	SUBJECT	20
4/1	RADIO		10	TELESCOPE						40
			25							
			30							
			45							
			50							

25X1

(3, 23)

DATE OF PHOTO	TYPE	QUALITY	CLASS	NO. OF CARDS
	1	2	5	1

CLASSIFICATION: O. U. O. CAPTIONED BY: RB

PHOTO ANALYSIS REPORT

PHOTO NO. 1123975	LOT NO. P2681-66	MAP REFERENCE	LATITUDE 56 01 N	LONGITUDE 37 25 E
COUNTRY UR	PROVINCE 154 D			
AREA NO. N AK2	SUBJECT	SUBJECT	SUBJECT	SUBJECT
K R A S N A Y A		10 P O L Y A N I A	15	20 S . H
E R E M E T Y E V O		30	35	40 A I R P O R T
		45	50	
				25X1
(31)				
DATE OF PHOTO	TYPE	QUALITY	CLASS	NO. OF CARDS
	4	2	4	1
CLASSIFICATION	O. U. O.		CAPTIONED BY	VUB

PHOTO ANALYSIS REPORT

PHOTO NO.	1128876	LOT NO.	72681-66	MAP REFERENCE	LATITUDE	LONGITUDE
COUNTRY	UR					
AREA NO	N	SUBJECT	CHI	SUBJECT	SUBJECT	SUBJECT
Z A P O R O Z H V E (NR)		FORME				
R S I T E O F		C O S S A C K C A				
M P E R O U N D						

25X1

DATE OF PHOTO	TYPE	QUALITY	CLASS.	NO. OF CARDS
	4	1	5	1
CLASSIFICATION	O.U.O.			
	CAPTIONED BY			
	114			

PHOTO NO. 1123577		LOT NO. P2681-66		MAP REFERENCE		CARTUCER		LICENSATURE	
COUNTRY UR				PROVINCE					
AREA NO. N		SUBJECT GM9		SUBJECT		SUBJECT		SUBJECT	
L A U N C H		O F		S A M				20	
								40	
								50	
								60	
								70	
								80	
								90	
								100	
								110	
								120	
								130	
								140	
								150	
								160	
								170	
								180	
								190	
								200	
								210	
								220	
								230	
								240	
								250	
								260	
								270	
								280	
								290	
								300	
								310	
								320	
								330	
								340	
								350	
								360	
								370	
								380	
								390	
								400	
								410	
								420	
								430	
								440	
								450	
								460	
								470	
								480	
								490	
								500	
								510	
								520	
								530	
								540	
								550	
								560	
								570	
								580	
								590	
								600	
								610	
								620	
								630	
								640	
								650	
								660	
								670	
								680	
								690	
								700	
								710	
								720	
								730	
								740	
								750	
								760	
								770	
								780	
								790	
								800	
								810	
								820	
								830	
								840	
								850	
								860	
								870	
								880	
								890	
								900	
								910	
								920	
								930	
								940	
								950	
								960	
								970	
								980	
								990	
								1000	
DATE OF PHOTO		TYPE		QUALITY		CLASS		NO. OF CARDS	
prior to 19 6 6		4		2		5		1	
CLASSIFICATION O.U.O.				APPROVED BY RB					

(3)

25X1

PHOTO NO.	1123578	LOT NO.	P 2681-66	MAP REFERENCE		LATITUDE	51 44' N	55 56' E	
COUNTRY	UR		PROVINCE						165 B
AREA NO.	N	SUBJECT	AK2	SUBJECT		SUBJECT		SUBJECT	
	U F A I		A I R P O R T					70	
		25		30		35		40	
		45		50					
								25X1	
DATE OF PHOTO		TYPE	QUALITY	CLASS	NO. OF CARDS				
Prior to March 19 66		4	2	5	2				
CLASSIFICATION				CAPTIONED BY					
O.U.O				R.B					

PHOTO ANALYSIS REPORT

PHOTO NO.	1123979	LOT NO.	P2681-66	MAP REFERENCE		LATITUDE	
-----------	---------	---------	----------	---------------	--	----------	--

COUNTRY	AREA NO	SUBJECT	SUBJECT	SUBJECT	SUBJECT	SUBJECT	SUBJECT	SUBJECT	SUBJECT
	V8								

CITIZENS FILL GRENADA
 ES FOR USE AGAINST A
 MERICAN AGGRESSORS.

[extra copy 4x6 for name]

25X1

DATE OF PHOTO	TYPE	QUALITY	CLASS	NO. OF CARDS
CLASSIFICATION				CAPTIONED BY

PHOTO ANALYSIS REPORT

ILLEGIB

Approved For Release 2007/10/23 : CIA-RDP78-05867A000518730020-0

Page Denied

25X1

Approved For Release 2007/10/23 : CIA-RDP78-05867A000518730020-0

PHOTO NO. 7123980		LOT NO. P-2681-66		MAP REFERENCE 25X1		LATITUDE 20-52N		LONGITUDE 106-42E	
COUNTRY				PROVINCE					
AREA NO. VN		SUBJECT ALY	SUBJECT ALA	SUBJECT	SUBJECT	SUBJECT	SUBJECT	SUBJECT	SUBJECT
H A I P H O N G		P O R T		S O V I E T		U S S R		A L O	
N G S I D E		D O C K							
				25X1					
DATE OF PHOTO		TYPE	QUALITY	CLASS	NO. OF CARDS				
(6/6)		4	2	4	2				
CLASSIFICATION OUC				CAPTIONED BY MTC					

PHOTO NO.	1123950	LOT NO.	P2681-06	MAP REFERENCE	25X1	LATITUDE	21-02 N	LONGITUDE	105-51 E
COUNTRY	VN		PROVINCE						
AREA NO	VN	SUBJECT	AL4	SUBJECT	AL9	SUBJECT	ATI	SUBJECT	
	HANOI				SOVIET			MERSH	
	PUSUR				ISK			IN HARBO	

[EXTRA copy made for Nancy]

(30)

25X1

BASE OF PHOTO	TYPE	QUALITY	CLASS	NO. OF CARDS
	4	2	5	3
CLASSIFICATION	O.U.O.		CAPTIONED BY	RB



PHOTO ANALYSIS REPORT

PHOTO NO.	LOT NO.	MAP REFERENCE	LATITUDE
112395	P-2681-60		21-54N 104-38E
COUNTRY	PROVINCE		
	D-0616A		
AREA NO.	SUBJECT	SUBJECT	SUBJECT
VN	AHC		
(D) H A C	B A	10	15
E D	B Y	30	35
N S T	R U C T I O N	40	45
			20
			40
			60
			80
			100

{EXTRA 4x6 for NAME}

DATE OF PHOTO	TYPE	VELOCITY	CLASS	NO. OF CARDS	25X1
	4	2	5	(17)	
CLASSIFICATION	CAPTIONED BY				
O.U.O.	LB				

PHOTO ANALYSIS REPORT

PHOTO NO. 1123002		LOT NO.		MAP REFERENCE		LATITUDE		LONGITUDE	
COUNTRY				PROVINCE					
AREA NO.	SUBJECT	SUBJECT	SUBJECT	SUBJECT	SUBJECT	SUBJECT	SUBJECT	SUBJECT	SUBJECT
VN	9V2	9K6	AH2	AHM					
AIR	MED	CITIZENS							
R	V	E	S						
<p><i>From copy to Navy, 4/66</i></p>									
(3, 24)					25X1				
DATE OF PHOTO		TYPE	QUALITY	CLASS	NO. OF CARDS		SC		
		4	2	5	4				
CLASSIFICATION				CAPTIONED BY					
O.V.O				4B					

PHOTO NO. T123983		LOT NO. P3681-16		MAP REFERENCE		LATITUDE		LONGITUDE	
COUNTRY				PROVINCE					
AREA NO. VN	SUBJECT 201	SUBJECT 20P	SUBJECT	SUBJECT	SUBJECT	SUBJECT	SUBJECT	SUBJECT	SUBJECT
SOLDIERS			10				15		20
	25		30				35		40
	45		50						
[Esimo 4x6 for NAME]									
						25X1			
DATE OF PHOTO		TYPE 4	QUALITY 2	CLASS 5	NO. OF CARDS 2				
CLASSIFICATION O.U.O.				CAPTIONED BY NB					

PHOTO NO.	1123984	LOT NO.		MAP REFERENCE		LATITUDE	53 07 N	LONGITUDE	49 56 E
COUNTRY	UR		PROVINCE	165 D					
AREA NO	N	SUBJECT	ALG	SUBJECT		SUBJECT		SUBJECT	
	N	3	NO	5	10	15	20	25	30
	ALY	35	TIC	40	45	50	55	60	65
	@	45	P	50	55	60	65	70	75
		45	P	50	55	60	65	70	75
		45	P	50	55	60	65	70	75

[17]

25X1

(16)

DATE OF PHOTO	TYPE	QUALITY	CLASS	NO. OF CARDS
March 66	4	1	5	1
CLASSIFICATION			CAPTIONED BY	
O U O			RUB	

PHOTO ANALYSIS REPORT

PHOTO NO.	1123985	LOT NO.	P-2681-66	MAP REFERENCE		LATITUDE	53 54N	LONGITUDE	27 34E
COUNTRY	UR		PROVINCE						
AREA NO	N	168C							
SUBJECT	AH7	SUBJECT		SUBJECT		SUBJECT		SUBJECT	
M I N S K		M E C H A N I Z E D		M I					
L K		F A C T O R Y							

[27]

25X1

(24)

DATE OF PHOTO	TYPE	QUALITY	CLASS	NO. OF CARDS	BOX
Mar 66	1	2	5	1	
CLASSIFICATION			CAPTIONED BY		
O.U.O.			NB		

PHOTO NO. 1123386	LOT NO. P2081-66	MAP REFERENCE	LATITUDE 40 36 N	LONGITUDE 49 38 E
COUNTRY UR	PROVINCE 325C			
AREA NO N	SUBJECT A16	SUBJECT	SUBJECT	SUBJECT
S	U	M	G	A
I	T	O	I	L
R	E	F	I	N
E	R			
Y				
[3]				
25X1				
(14)				
DATE OF PHOTO	TYPE	QUALITY	CLASS	NO. OF CARDS
prior to Mar	66	4	25	1
CLASSIFICATION	O. U. O.		CAPTIONED BY JWB	
FORM NO. 1 Apr 66 174	USE PREVIOUS EDITIONS			
PHOTO ANALYSIS REPORT				

PHOTO NO.	1123987	LOT NO.	P-2681-66	MAP REFERENCE		LATITUDE	59 23N	LONGITUDE	28 12E												
COUNTRY	UR		PROVINCE																		
AREA NO.	N	SUBJECT	AHC	SUBJECT		SUBJECT		SUBJECT													
	N																				
	5			10		15		20													
	25			30		35		40													
	45			50																	
25X1																					
<table border="1"> <thead> <tr> <th>DATE OF PHOTO</th> <th>TYPE</th> <th>QUALITY</th> <th>CLASS</th> <th>NO. OF CARDS</th> <th>SC</th> </tr> </thead> <tbody> <tr> <td>1 MAR 66</td> <td>4</td> <td>2</td> <td>5</td> <td></td> <td></td> </tr> </tbody> </table>										DATE OF PHOTO	TYPE	QUALITY	CLASS	NO. OF CARDS	SC	1 MAR 66	4	2	5		
DATE OF PHOTO	TYPE	QUALITY	CLASS	NO. OF CARDS	SC																
1 MAR 66	4	2	5																		
CLASSIFICATION				CAPTIONED BY																	
O.U.O.				RB																	

PHOTO NO.	1123388		LOT NO.	MAP REFERENCE	LATITUDE		LONGITUDE			
COUNTRY	UR			PROVINCE						
AREA NO	N	SUBJECT	A31	SUBJECT	SUBJECT	SUBJECT	SUBJECT	SUBJECT	SUBJECT	SUBJECT
	N	O	L	I	P	E	T	S	K	M
	G	I	C	A	L	F	A	C	T	O
										R
(12)										
										25X1
DATE OF PHOTO		TYPE		QUALITY		CLASS		NO. OF CARDS		
private Mar		664		2		5				
CLASSIFICATION				CAPTIONED BY						
O.U.O.										

PHOTO ANALYSIS REPORT

PHOTO NO. 1123989 LOT NO. P2681-66 MAP REFERENCE LATITUDE 59 27N LONGITUDE 32 02E

COUNTRY UR PROVINCE 153 B

AREA NO N SUBJECT A16 SUBJECT SUBJECT SUBJECT SUBJECT SUBJECT SUBJECT SUBJECT

KIRISHI OIL - PETROLE

UM REFINERY

[67]

25X1

(16)

DATE OF PHOTO	TYPE	QUALITY	CLASS	NO. OF CARDS
prior to March 66	4	1	5	1

CLASSIFICATION O.V.O CAPTIONED BY RB