

PHOTO NO: 1173045 Approved For Release 1999/09/22 : CIA-RDP78-05867A000518730006-0

COUNTRY: PROVINCE: 645C

AREA NO	SUBJECT	SUBJECT	SUBJECT	SUBJECT	SUBJECT	SUBJECT	SUBJECT	SUBJECT
H10	D2J	DIB	AL9	AL9				
GAK	R	DIG	E		E	N	T	E
HARBOR								

2, 7, 30 25X1C

DATE OF PHOTO	TYPE	QUALITY	CLASS	NO. OF CARDS
Prior to Mar 66	4	2	3	3

CLASSIFICATION: ~~SECRET~~ CAPTIONED BY: FLH

PHOTO NO. 1173000 Approved For Release 1999/09/22 : CIA-RDP78-05867A000518730006-0

COUNTRY PROVINCE 645C

AREA NO	H O	SUBJECT	ALA	SUBJECT	AL9	SUBJECT	AL3	SUBJECT	D48	SUBJECT		SUBJECT		SUBJECT		SUBJECT	
	O A K		R I D G E						A R G		T O W A R						
	D		D O C K						E A S T		S I D E						
	O F		H A R B O R														

1, 2, 30 25X1C

DATE OF PHOTO	TYPE	QUALITY	CLASS	NO. OF CARDS
Per 7/68	66	4	2	3
CLASSIFICATION	Captured by		FLH	

PHOTO NO. **1123701** Approved For Release 1999/09/22 : CIA-RDP78-05867A000518730006-0 W

PROVINCE **645C**

AREA NO	SUBJECT	SUBJECT	SUBJECT	SUBJECT	SUBJECT	SUBJECT	SUBJECT	SUBJECT
HO	ALA							
OAK	RIDGE				LAND	ING		

2730 **25X10**

DATE OF PHOTO	TYPE	QUALITY	CLASS	NO. OF CARDS	BOX
Photo to Man	6	6	4	2	3

CLASSIFICATION **Conf** CAPTIONED BY **PLH**

FORM NO. 1 Approved For Release 1999/09/22 : CIA-RDP78-05867A000518730006-0

PHOTO NO. 122210 LOT NO. 7216-68 MAP REFERENCE CTA-RDF 78-05867A000518730006-0

COUNTRY PROVINCE 645C

AREA NO	SUBJECT	SUBJECT	SUBJECT	SUBJECT	SUBJECT	SUBJECT	SUBJECT	SUBJECT
H0	ALA							
0AK	³ R	I	D	¹⁰ E	L	K	G	¹⁵ S
WARD	²⁵ L	A	N	D	I	N	G	³⁰ T
L	⁴⁵ O	W	N	E	D	B	⁵⁰ Y	⁴⁰ H
								E
LOWNEED BY HENLEY.								

2,7,30

25X1C

DATE OF PHOTO	TYPE	QUALITY	CLASS	NO. OF CARDS	SC
PHOTO MAN	GC	4 2	3	1	
CLASSIFICATION	Cmp		CAPTIONED BY FCH		

PHOTO NO. Approved For Release 1999/09/24 : CIA-RDP78-05867A000518730006-0

COUNTRY PROVINCE 645C

AREA NO	SUBJECT	SUBJECT	SUBJECT	SUBJECT	SUBJECT	SUBJECT	SUBJECT	SUBJECT	SUBJECT
H0	DIB	ALA							
OAK	3	RIDGE	10		LKB	15	APP	R	20
Xc	25	FASIT		30			35		40
	45			50					

2730 25X1C

CAT. OF PHOTO	TYPE	QUALITY	CLASS	NO. OF CARDS	SOL
Pair 2/1/68	66	4	2	3	2


CLASSIFICATION *Conf* CAPTIONED BY

PHOTO NO. **Approved For Release 1999/09/27: CIA-RDP78-05867A000518730006-0** LIST NO. **11276** MAP REFERENCE **1713** LATITUDE **17° 11' N** LONGITUDE **86° 29' W**

COUNTRY **645C** PROVINCE

AREA NO	SUBJECT	SUBJECT	SUBJECT	SUBJECT	SUBJECT	SUBJECT	SUBJECT	SUBJECT
H0	C31	D45						
DAKERIDGE	10	HOUSE	18	OF	20			
OWNER	25	(AMERICAN)	30	OF	40	1	C	
E PLANT	45		50					

1,2,7,30 **25X1C**

DATE OF PHOTO	TYPE	QUALITY	CLASS	NO. OF CARDS	SOURCE OF PHOTOGRAPH
1 May 66	664	2	3	2	

CLASSIFICATION **Conf** CAPTIONED BY **FLH**

PHOTO NO. 1123255 APPROVED FOR RELEASE 1999/05/22 CIA-RDP78-05867A000518730006-0

COUNTRY PROVINCE 645C

AREA NO	SUBJECT	SUBJECT	SUBJECT	SUBJECT	SUBJECT	SUBJECT	SUBJECT	SUBJECT	SUBJECT					
H0	D21	D2C												
R	O	A	T	A	M	I	S	L	A	D	E	L	K	G
T	O	W	A	R	D	O	A	K	R	I	D	G	E	(R)
J	O	N	F	S	U	I	L	L	E	(C)				

25X1C

DATE OF PHOTO	TYPE	QUALITY	CLASS	NO. OF CARDS	CLASSIFICATION	CAPTIONED BY
4/2/7	668	2	3	2	Conf	FLH




PHOTO NO. 1123258 Approved For Release 1999/09/22 : CIA-RDP78-05867A000518730006-0

COUNTRY PROVINCE 645C

AREA NO	SUBJECT	SUBJECT	SUBJECT	SUBJECT	SUBJECT	SUBJECT	SUBJECT	SUBJECT
H0	D2C	D21	AL9					
J. O. N. E. S. V. I. L. L. E.					L. K. G.		N. O. R. T.	
H								

DATE OF PHOTO	TYPE	QUALITY	CLASS	NO. OF CARDS	SECURITY
1. 2. 7. 30	66	8	2	3	3

CLASSIFICATION: *Comp* CAPTIONED BY: *FLH*

PHOTO NO. 1123257 APPROVED FOR RELEASE 1999/09/17 BY CIA-RDP78-05867A000518730006-0

COUNTRY PROVINCE 645C

AREA NO	SUBJECT	SUBJECT	SUBJECT	SUBJECT	SUBJECT	SUBJECT	SUBJECT	SUBJECT
H O	C 31	C 68						
J O N E S	U I L L E							

25X1C

DATE OF PHOTO	TYPE	QUALITY	CLASS	NO. OF CARDS	CAPTIONED BY
1, 2, 3, 3					
Two Techn	66	4	2	3	2
CLASSIFICATION	Cof		CAPTIONED BY FLH		

PHOTO NO. **1123258** | APPROVED FOR RELEASE 1999/09/22 | REFERENCE: **P1216-66** | MATRONS: **C** | LATITUDE: **76** | LONGITUDE: **176** | **78-05867A000518730006-0 W**

COUNTRY: [] | PROVINCE: **645 C**

AREA NO	SUBJECT	SUBJECT	SUBJECT	SUBJECT	SUBJECT	SUBJECT	SUBJECT	SUBJECT
H O	C 31	ALA						
J O N I E S	V I L L E	E			LAN	D I N G		

27,30						25X1C
DATE OF PHOTO	TYPE	QUALITY	CLASS	NO. OF CARDS	[REDACTED]	
Photo to man	6	6	4	2	3	2
CLASSIFICATION: Conf				CAPTIONED BY: F L H		

Approved For Release 1999/09/22 : CIA-RDP78-05867A000518730006-0

PHOTO NO. 1123259 REFERENCE 1216-65 SUBJECT ENIS 16 2710 LONGITUDE 18730006-0

COUNTRY PROVINCE 685C

AREA NO	SUBJECT	SUBJECT	SUBJECT	SUBJECT	SUBJECT	SUBJECT	SUBJECT	SUBJECT
H0	C68	D1B						
JONES	5	V	10					20
WILL	25		30					40
	45		50					

25X1C

DATE OF PHOTO	TYPE	QUALITY	CLASS	NO. OF CARDS	NO.
1, 2, 7	6	4	2	3	2

CLASSIFICATION CAPTIONED BY FLH

1 Jan 54

Approved For Release 1999/09/29 : CIA-RDP78-05867A000518730006-0

PHOTO NO. 1123260

COUNTRY PROVINCE 645C

AREA NO	SUBJECT	SUBJECT	SUBJECT	SUBJECT	SUBJECT	SUBJECT	SUBJECT	SUBJECT
H 0	AL 9	DIB						
J	0	N	E	S	V	I	L	L
T	A	T	L	A	N	D		

NOTE BOA

1, 2, 7, 30 25X1C

DATE OF PHOTO	TYPE	QUALITY	CLASS	NO. OF CARDS	NO.
Prior to Mar 66	4	2	3	2	

CLASSIFICATION Conf CAPTIONED BY FLH

Approved For Release 1999/09/29 : CIA-RDP78-05867A000518730006-0 PHOTO ANALYSTS REPORT

FORM NO. 174 1 Jan 54

Approved for Release 1999/09/22 : CIA-RDP78-05867A000518730006-0

PHOTO NO. 1123263 LOT NO. P1216-66 C 16 2570 5585 (over)

AREA NO	SUBJECT	SUBJECT	SUBJECT	SUBJECT	SUBJECT	SUBJECT	SUBJECT
HO	AL9	C31	AL3			15	L K G
FRENCH			HARD	RO		35	
E						45	

25X1C

DATE OF PHOTO	TYPE	QUANTITY	CLASS	NO. OF CARDS
1, 2, 7, 30	66	3	2	3



CAPTIONED BY FLH

Approved for Release 1999/09/22 : CIA-RDP78-05867A000518730006-0

PHOTO NO. 1123264
 LOY NO. P1216-66
 PROVINCE 645C
 LATITUDE 16 23 N
 LONGITUDE 108 30 E

AREA NO	SUBJECT	SUBJECT	SUBJECT	SUBJECT	SUBJECT	SUBJECT	SUBJECT	SUBJECT
HO	AL9	AL3						
FRENCH		HARBOR				LK	KG	W
W	TOWARD		BOAT	YARD				

25X1C

2730

DATE OF PHOTO	TYPE	QUALITY	CLASS	NO. OF CARDS
Photo 66	4	2	3	2

CLASSIFICATION
 CAPTIONED BY FLH



Approved for Release 1999/09/22 : CIA-RDP78-05867A000518730006-0

PHOTO NO. 1123265 REFERENCE 81216-66 DATE 7/6 LONGITUDE 18730006/W

COUNTRY PROVINCE 645C

AREA NO	SUBJECT	SUBJECT	SUBJECT	SUBJECT	SUBJECT	SUBJECT	SUBJECT	SUBJECT
H0	CIA							
FRENCH	HARBOR					LEND		
NG	LIBRARY					STAKED		
Y	PCVS							

25X1C

8,9	DATE OF PHOTO	TYPE	QUALITY	CLASS	NO. OF CARDS	[REDACTED]
Print	6 6	4	2	3	1	
CLASSIFICATION	Conf			CAPTIONED BY	F L H	

Approved for Release 1999/09/20 : CIA-RDP78-05867A000518730006-0

PHOTO NO. 1123266

DATE P12-16-66

ARTICLE E

REF ID: A62296

LONGITUDE 16-27-00

COUNTRY	PROVINCE 645C						
AREA NO	HO	CGB	C31				
	FRENCH	A	HAR	10	10	18	MAIM
	STREET			20		25	
				30			

25X1C

7	DATE OF PHOTO	TYPE	QUALITY	CLASS	NO. OF CARDS
	Photo	66	4 2	3	2
	CLASSIFICATION	CAPTIONED BY FLH			

Approved for Release 1999/09/20 : CIA-RDP78-05867A000518730006-0

FORM NO. 174 1 Jun 54

PHOTO ANALYSIS

Approved For Release 1990/09/22 : CIA-RDP78-05867A000518730006-0

REG NO.	1123267	1216-66	16-37	LATITUDE				LONGITUDE					
COUNTRY	645C												
AREA NO.	HD	SUBJECT	ALG	SUBJECT	ALG	SUBJECT	DIB	SUBJECT		SUBJECT		SUBJECT	
	FRENCH		H		H		A		R		B		O
	EST		TO		W		A		R		B		O
			AT		W		A		R		B		O

25X1C

2330	BASE OF PHOTO	TYPE	QUALITY	CLASS	NO. OF CARDS	
Prior to this	66	4	2	3	2	
CLASSIFICATION						CAPTIONED BY
					FCH	

Approved For Release 1999/09/22 : CIA-RDP78-05867A000518730006-0

PHOTO NO. 1123268		DATE 1/12/66		COUNTRY VIETNAM		PROVINCE QUANG BINH		LATITUDE 16-30		LONGITUDE 106-30	
AREA NO.	SUBJECT	SUBJECT	SUBJECT	SUBJECT	SUBJECT	SUBJECT	SUBJECT	SUBJECT	SUBJECT	SUBJECT	SUBJECT
HU	D21	D23	CG8								20
	5		10								40
	25		30								
	45		50								
16, 30										25X1C	
DATE OF PHOTO		TYPE	QUALITY	CLASS	NO. OF CARDS						
1/12/66		8	2	3	3						
CLASSIFICATION				CAPTIONED BY							
				FCH							

Approved For Release 1999/09/22 : CIA-RDP78-05867A000518730006-0

NO. 1123259	PROVINCE	645C					
AREA NO	SUBJECT	SUBJECT	SUBJECT	SUBJECT	SUBJECT	SUBJECT	SUBJECT
H0	ALA	D49	ALG	B			20
	5		10				
FLOWERS	AS		BA	Y			40
	25		30				
	45		50				

FOR RELATED PHOTO SEE CIA-

25X1C

130	DATE OF PHOTO	TYPE	QUALITY	CLASS	NO. OF CARDS
Photo	66	4	2	3	3
CLASSIFICATION	Cmp			CAPTIONED BY	FLH

Approved For Release 1999/09/22 : CIA-RDP78-05867A000518730006-0

PHOTO NO.
1123270

COUNTRY: PROVINCE: 645C

AREA NO	SUBJECT	SUBJECT	SUBJECT	SUBJECT	SUBJECT	SUBJECT	SUBJECT	SUBJECT
H0	D29	C31	D49	D32				
FLOWERS		BAY			NOTE			P1
ER	AT	LEFT						

FOR RELATED PHOTO SERCIA -

25X1C

1,730

DATE OF PHOTO	TYPE	QUANTITY	CLASS	NO. OF CARDS
66	4	2	3	4

CLASSIFICATION Approved For Release 1999/09/22 : CIA-RDP78-05867A000518730006-0

PHOTO NO. **1123271** LOT NO. **113** MAP REFERENCE **1999/09/22 CIA-RDP78-05867A000516730006-0** DATE **16 23N 86 30W**

AREA NO	PROVINCE							
HO	645C							
SUBJECT	SUBJECT	SUBJECT	SUBJECT	SUBJECT	SUBJECT	SUBJECT	SUBJECT	SUBJECT
DZ9	D49	D22						
RIO ATAN		ISLAND						
ENE	TOWARD		BEACH					
WEST	END	OF	ISLAND					

1, 2.

25X1C

DATE OF PHOTO	TYPE	QUALITY	CLASS	NO. OF CARDS
Prior to day 6	6	4	2	3

CLASSIFICATION **Conf** CAPTIONED BY **PLH**

PHOTO NO. 12387 Approved For Release 1999/09/22 : CIA-RDP78-05867A000518730006-0

COUNTRY		PROVINCE					
		645C					
AREA NO	SUBJECT	SUBJECT	SUBJECT	SUBJECT	SUBJECT	SUBJECT	SUBJECT
H0	D29	D49	D22				
R	O	A	T	A	N	I	S
E	N	E	T	O	N	A	R
W	E	S	T	E	N	D	O
ROATAN				ISLAND		TOWARD BEACH AT WEST END OF ISLAND	

25X1C

DATE OF PHOTO	TYPE	QUALITY	CLASS	NO. OF CARDS
1, 2 Prior to 6642	664	2	3	3

CLASSIFICATION: *Conf* CAPTIONED BY: *FLH*

PHOTO NO. 1123273
 REFERENCE: P1216-6A E
 DATE: 15/13/70
 LONGITUDE: 83 49 W

COUNTRY: PROVINCE: 709A

AREA NO	SUBJECT	SUBJECT	SUBJECT	SUBJECT	SUBJECT	SUBJECT	SUBJECT	SUBJECT
HO	DZE	CG8						
PURBERTO			LEMPIRA				LRG	
WSW		(DEPTH					OF WATER	
200		FT.					OFFSHORE IS 3 FT.)	

25X1C

DATE OF PHOTO	TYPE	QUALITY	CLASS	NO. OF CARDS	NO.
1/2	66	8	2	3	2
CLASSIFICATION: Conf				CAPTIONED BY: FLH	

Approved for Release 1999/09/22 : CIA-RDP78-05867A000518730006-0

PHOTO NO. 1123275

LOT NO. P1216-66 C


APPROX. LONGITUDE 15 13 N 103 30 W

COUNTRY	PROVINCE	SUBJECT	SUBJECT	SUBJECT	SUBJECT	SUBJECT	SUBJECT	SUBJECT
		HO	DZE	AK5				
					10	LEM P I R A	15	A I R F
		5						20
		P W E P T O			30		35	G R O U N D
		25						40
		I E L D			30			

709A

25X1C

DATE OF PHOTO	TYPE	QUALITY	CLASS	NO. OF CARDS	SOURCE
1, 7, 31	66	8	2	3	2
CLASSIFICATION				CAPTIONED BY	
Prior Film				EJH	



Approved for Release 1999/09/22: CIA-RDP78-05867A000518730006-0

PHOTO NO 1123276

LOT NO. P1216-66 C

LONGITUDE 15 13 N 81 83 30 06 W

COUNTRY	AREA NO	SUBJECT	SUBJECT	SUBJECT	SUBJECT	SUBJECT	SUBJECT	SUBJECT	SUBJECT
	H12	D23							
		PERITO	LEMA	RA	(NR)				
		AGUNA	TANS	IN					

709A

25X1C

DATE OF PHOTO	TYPE	QUALITY	CLASS	NO. OF CARDS	FOUR
1/2	66	8	2	31	

CLASSIFICATION: *Prior to this*
 CAPTIONED BY: *FLH*

Approved for Release 1999/09/22: CIA-RDP78-05867A000518730006-0

Approved For Release 1999/09/22 : CIA-RDP78-05867A000518730006-0

PHOTO NO. 1123077

LOT NO. P1216-61

LONGITUDE

COUNTRY	PROVINCE	SUBJECT	SUBJECT	SUBJECT	SUBJECT	SUBJECT	SUBJECT	SUBJECT
	709A	ALG	ALM	D22				
AREA NO								20
								40

PHOTO
ALG
ALM
D22

25X1C

DATE OF PHOTO	TYPE	QUALITY	CLASS	NO. OF CARDS	FOUR
2, 30	H	2	3	3	

CLASSIFICATION

CAPTIONED BY F.L.H.

Approved For Release 1999/09/22 : CIA-RDP78-05867A000518730006-0

FORM NO. 174 1 Apr 64

USE PREVIOUS EDITIONS

PHOTO ANALYSIS REPORT

Approved For Release 1999/09/22 : CIA-RDP78-05867A000518730006-0

PHOTO NO. 1123278

COUNTRY PROVINCE

AREA NO. SUBJECT SUBJECT SUBJECT SUBJECT SUBJECT SUBJECT SUBJECT SUBJECT

PHOTO HOUSE OF ACTING ONE COMMANDER AT RIGHT BEHIND PALM TREE.

25X1C

DATE OF PHOTO	TYPE	QUALITY	CLASS	NO. OF CARDS	SC
16	8	2	3	2	

Approved For Release 1999/09/22 : CIA-RDP78-05867A000518730006-0

PHOTO NO. 1123279 PROVINCIAL REFERENCE P1272-66 C 15 2380 LONGITUDE 8230060

COUNTRY PROVINCE 709A

AREA NO	H0	SUBJECT	DZE	SUBJECT	D2D	SUBJECT	ALT	SUBJECT		SUBJECT		SUBJECT		SUBJECT		SUBJECT	
	CARATASCA								LAGUNA								
	LINK								AT								
	SPR								METER								

~~WIDE~~ LEADS BETWEEN LAGUNAS CARATASCA AND TANSIM

25X1C

DATE OF PHOTO	129	TYPE	8	QUALITY	2	CLASS	3	NO. OF CARDS	3	SC	
CLASSIFICATION		CAPTIONED BY	FLH								

Approved For Release 1999/09/22 : CIA-RDP78-05867A000518730006-0

PHOTO NO. 1123230

P1242-6C

C

LONGITUDE 75 23 30 00 60

COUNTRY	AREA NO	SUBJECT	SUBJECT	SUBJECT	SUBJECT	SUBJECT	SUBJECT	SUBJECT
	HO	D2E	D2D					
	CARATA	5	ASC	10	LAGUNA	15	DE	20
	NEST	25	OF	30	PUERTO	35	LEA	40
	PIRATA	45	LEG	50	TOWARD	LAGUNA		

709A

TANSIN

25X1C

DATE OF PHOTO	TYPE	QUALITY	CLASS	NO. OF CARDS
1/29	668	2	3	2



CAPTIONED BY FLH

Approved For Release 1999/09/22 : CIA-RDP78-05867A000518730006-0

Approved For Release 1999/09/26 : CIA-RDP78-05867A000518730906-0

PHOTO NO. 1123281	PROVINCE 645C								
AREA NO. HD	SUBJECT AK5	SUBJECT AK3	SUBJECT	SUBJECT	SUBJECT	SUBJECT	SUBJECT	SUBJECT	SUBJECT
R O A T A N			A ¹⁰ I R S T R I P						U ²⁰
S A I D / H		P I P E R				A P A C H E			U ⁴⁰

FOR RELATED PHOTO SPECIA -

131	25X1C				
DATE OF PHOTO	TYPE	QUALITY	CLASS	NO. OF CARDS	SOLO
Photo Mar 66	4	2	3	2	
CLASSIFICATION	CAPTIONED BY				
Conf	FLH				

Approved for Release 1999/09/22 : CIA-RDP78-05867A000518730006-0
MICRO NO. 1123782
REF ID: A121666
LATITUDE E
LONGITUDE 8483500

COUNTRY	PROVINCE	SUBJECT	SUBJECT	SUBJECT	SUBJECT	SUBJECT	SUBJECT	SUBJECT
HO	AK5	AK3						20
ROATAN			AIR	FIELD				40

FOR Related photo see CIA-

1, 31

DATE OF PHOTO	TYPE	QUALITY	CLASS	NO. OF CARDS	SO
Photo Mar 66	4	2	3	2	

CLASSIFICATION: Conf

CAPTIONED BY: FLH

25X1C

Approved For Release 1999/09/22 : CIA-RDP78-05867A000518730006-0

1123055

P1216-66

645C

COUNTRY	PROVINCE	SUBJECT	SUBJECT	SUBJECT	SUBJECT	SUBJECT	SUBJECT	SUBJECT
HO	CGB	C7E	C34	C1E				
ROATAN			D ¹⁰ N	D O C	K ¹⁵	L	K	G ²⁰
N	J ²⁵ A I L		(C) ³⁰	F O R M E R				G O V ¹⁰
T	H O U S E							

25X1C

7, 8, 9

DATE OF PHOTO	TYPE	QUALITY	CLASS	NO. OF CARDS
Photo Mar 66	4	2	3	4

CAPTIONED BY
F-H

CLASSIFICATION

CONF

FORM NO. 174
1 Aug 66

Approved For Release 1999/09/22 : CIA-RDP78-05867A000518730006-0

PHOTO ANALYSIS REPORT

Approved For Release 1999/09/22 : CIA-RDP78-05867A000518730006-0

PHOTO NO. 1123284

LOT NO. P1216-66

ARTICLE NO. 70

LONGITUDE

COUNTRY

PROVINCE 645C

AREA NO	SUBJECT	SUBJECT	SUBJECT	SUBJECT	SUBJECT	SUBJECT	SUBJECT	SUBJECT
H0	ALA	DIB	ALG					
R0	A	T	A	N	D	10	C	15
R	M	A	25	"D	30	1	N	35
B	0	A	45	T	50	E	E	D
								40

25X1C

1, 30

DATE OF PHOTO	TYPE	QUALITY	CLASS	NO. OF CARDS	BOX
Photo Mar 66	4	2	3	3	

CLASSIFICATION

CAPTIONED BY F. H.

PHOTO NO.	1123285	PROVINCE							
COUNTY									
AREA NO.	H 0	SUBJECT	DIB	SUBJECT	CG 8	SUBJECT		SUBJECT	
	1								
	2								
	3								
	4								
	5								
	6								
	7								
	8								
	9								
	10								
	11								
	12								
	13								
	14								
	15								
	16								
	17								
	18								
	19								
	20								
	21								
	22								
	23								
	24								
	25								
	26								
	27								
	28								
	29								
	30								
	31								
	32								
	33								
	34								
	35								
	36								
	37								
	38								
	39								
	40								

25X1C

1,30					
DATE OF PHOTO	TYPE	QUALITY	CLASS	NO. OF CARDS	
16/6	4	2	3	2	
CLASSIFICATION				CAPTIONED BY	
Conf				F L H	



Approved for Release 1999/09/22 : CIA-RDP78-05867A000518730006-0

PHOTO NO. 1123296

COUNTRY PROVINCE 645C

AREA NO	SUBJECT	SUBJECT	SUBJECT	SUBJECT	SUBJECT	SUBJECT	SUBJECT
HO	ALN	ALA					
R D A T A N			M ¹⁰	T O R	(S T E A M)		
N B	D O R Y		C A R R I E S		P A S S		
E N L E R S			F R	A I R S T R I P	T O D O C K		

(1 mile west)

25X1C



3032	DATE OF PHOTO	TYPE	QUALITY	CLASS	NO. OF CARDS
664		4	2	3	2
CLASSIFICATION					CUTTER BY
CONF					FLH

Approved for Release 1999/09/22 : CIA-RDP78-05867A000518730006-0

Approved For Release 1999/09/22 : CIA-RDP78-05867A000518730006-0

PHOTO NO. 1123287 REFERENCE A216-06 C LATITUDE 76 LONGITUDE 81

COUNTRY	PROVINCE 645C						
AREA NO	SUBJECT	SUBJECT	SUBJECT	SUBJECT	SUBJECT	SUBJECT	SUBJECT
HO	AKU						
R O A T A N		R O A D		T O		C I T Y	
(Z K K M S		F R		A I R		S T R I A	
K C	N W						

25X1C

1, 28	DATE OF PHOTO	TYPE	QUALITY	CLASS	NO. OF CARDS
6 6		4	2	3	1
CLASSIFICATION Conf					CAPTIONED BY FLH



PHOTO NO.	1123088	PROVINCE	645C	LONGITUDE	18730006-0
COUNTRY					
AREA NO	HO	SUBJECT	C18	SUBJECT	C16
		SUBJECT	ALF	SUBJECT	
	R O A T A M		G O V E R N M E N T		
	L I N I C		O N L E F T		

FOR RELATED PHOTO SEE CIA-

25X1C

DATE OF PHOTO	9, 28	TYPE	4	QUALITY	2	CLASS	3	NO. OF CARDS	3
CLASSIFICATION	Conf	CAPTIONED BY F L H							



Approved for Release 1999/09/22 : CIA-RDP78-05867A000518730006-0


PHOTO NO. 1123389 LOT NO. P1216-66 PROVINCE 645C

AREA NO	H0	SUBJECT	C18	SUBJECT	C16	SUBJECT		SUBJECT		SUBJECT		SUBJECT		SUBJECT	
	R O A T A M				G O V E R N M E N T										
	C L I N I C				M A I N T E N E D										
	N D.				I										

FOR RELATED PHOTO SEE CIA -

25X1C

7,9	DATE OF PHOTO	TYPE	QUALITY	CLASS	NO. OF CARDS
	6 6	4	2	3	2
CLASSIFICATION	CAPTURED BY FLH				



Approved for Release 1999/09/22 : CIA-RDP78-05867A000518730006-0

Approved For Release 1999/09/22 : CIA-RDP78-05867A000518730006-0

PHOTO NO.	1123290	LOT NO.	17216-10	PROVINCE	UUIS C	LATITUDE				LONGITUDE					
COUNTRY															
AREA NO.	HU	SUBJECT	E6B	SUBJECT	AKV	SUBJECT		SUBJECT		SUBJECT		SUBJECT		SUBJECT	
	R	U	A	T			L	K	G		W	E	S	T	F
	H	O	T	E	L										

25X4C

728	DATE OF PHOTO	TYPE	QUALITY	CLASS	NO. OF CARDS
PROS 1 Mar	6 6	4	2	3	2
CAPTIONED BY					
F L H					



Approved For Release 1999/09/22 : CIA-RDP78-05867A000518730006-0

PHOTO ANALYSIS REPORT

PHOTO NO. 1123291

COUNTRY [] PROVINCE 645C

AREA NO	SUBJECT	SUBJECT	SUBJECT	SUBJECT	SUBJECT	SUBJECT	SUBJECT
AC	AKV	AKA	CGB	C36	WEST	TOW	
			LKGI				
					BEHIND	COC	

ROAD (PALMS) HOTEL JEEP IS ONE OF 3 VEHICLES IN CITY.

25X1C

DATE OF PHOTO	TYPE	QUALITY	CLASS	NO. OF CARDS
1964-6-4	4	2	3	2

CAPTURED BY []



PHOTO ANALYSIS REPORT

PHOTO NO. 1123292
 AREA NO. HO
 SUBJECT A LA A G S
 PROVINCE 709A
 SUBJECT CAR A T A S I C A
 SUBJECT B O A
 SUBJECT T S W N D E R
 SUBJECT R E P A I R
 SUBJECT I C E S P L A N
 (Spot on nipping is film defect.)

FOR RELATED PHOTO SERIA--

25X1C

DATE OF PHOTO	TYPE	QUALITY	CLASS	NO. OF CASES
24, 26, 30	4	2	3	2

Approved For Release 1999/06/02 : CIA-RDP78-05867A000518730006-0

PHOTO NO. 1123293	LOT NO. P1216-66	PROVINCE NIS	LONGITUDE 709A
COUNTRY	AREA NO HO	SUBJECT ALA	SUBJECT AHD
	SUBJECT AHD	SUBJECT TASICA	SUBJECT R1C
	SUBJECT E'S	SUBJECT SHRIMP	SUBJECT SEA FLOOD
	SUBJECT ICE	SUBJECT FREEZING PLANT.	

(SHRIMP BOATS IN FOREGROUND)
FOR RELATED PHOTO SEE CIA ---

25X1C

24,30	DATE OF PHOTO	TYPE	QUALITY	CLASS	NO. OF CARDS
Prior to Mon	66	4	2	3	3
CLASSIFICATION	CAPTIONED BY FLH				


PHOTO NO. 1123294
 Approved For Release 1999/09/22 : CIA-RDP78-05867A000518730006-0
 P/216-66 NIS

COUNTRY PROVINCE 709A

AREA NO	H0	SUBJECT	C3B	SUBJECT	D2D	SUBJECT		SUBJECT		SUBJECT		SUBJECT		SUBJECT		SUBJECT		SUBJECT	
	BARRA		A		CARRA		A		TASA		SCA					MOS			
	QUITO				INDIA						FISHER								
	EN		HOWSES				ON				STILTS								

IN WATER. (LKG APPROX. W)

7, 29
 DATE OF PHOTO
 TYPE 4
 QUALITY 2
 CLASS 3
 NO. OF CARDS 2
 CAPTIONED BY F L H



Approved For Release 1999/09/22 : CIA-RDP78-05867A000518730006-0


Approved For Release 1999/09/22 : CIA-RDP78-05867A000518730006-0

PHOTO NO.	1123295	PROVINCE	710 B	AREA NO.	H0	SUBJECT	C62	SUBJECT	D36	SUBJECT		SUBJECT		SUBJECT		SUBJECT		SUBJECT		
COUNTRY																				
	L A	C	E	I	B	A						L	K	G						
	C	A	N	G	R	E	J	A	L			(B)								

Part 1 of 3 part series

25X1C

DATE OF PHOTO	6, 29, 29,	TYPE	6 6 8	QUALITY	2	CLASS	3	NO. OF CARDS	2
CLASSIFICATION	Conf			CAPTIONED BY					FLH



Release 1999/09/22 : CIA-RDP78-05867A000518730006-0

PHOTO NO. 1123296		LOT NO. P1216-66		C		LATITUDE 8654W		LONGITUDE	
COUNTRY		PROVINCE 210 B							
AREA NO. HO	SUBJECT C62	SUBJECT D36	SUBJECT AKS	SUBJECT	SUBJECT	SUBJECT	SUBJECT	SUBJECT	SUBJECT
LH	C	E	B	A	L	K	G	S	R
C	A	N	G	R	E	J	A	L	R
Y	A	R	D	(C)	L	A	B	L	A
NQUITA FACTORY									

R Part 2 of 3 part series

25X1C

6925 69129, 29		DATE OF PHOTO		TYPE	QUALITY	CLASS	NO. OF CARDS	PC
PHOTO	W/IN	6	6	8	2	3	3	
CAPTIONED BY				FLH				

Approved For Release 1999/09/22 : CIA-RDP78-05867A000518730006-0

PHOTO ANALYSIS REPORT

Approved For Release 1999/09/22 : CIA-RDP78-05867A000518730006-0

PHOTO NO. ~~1123297~~ LIST NO. P1216-66 PROVINCE 710 B

AREA NO. H0 SUBJECT ALA AEI C62 SUBJECT SUBJECT SUBJECT SUBJECT SUBJECT SUBJECT
L A C E I B A B O X F X C T O R
Y (R) E P I E R (C) B O T H F O
R F R U I T C O. C I R C L E A T U P P E R

CENTER IS D'AN TONI HOSPITAL

STANDARD

part 3 of 3 part series

25X1C

69252730

DATE OF PHOTO	TYPE	QUALITY	CLASS	NO. OF CARDS	NO.
11/11					
66					

CLASSIFICATION Approved For Release 1999/09/22 : CIA-RDP78-05867A000518730006-0 PHOTO ANALYSIS REPORT

LONGITUDE 107 13 W


PHOTO NO. 1123298

LOT NO. P1216-66

CIA-RDP78-05867A000518730006-0

COUNTRY	PROVINCE	SUBJECT					
	710 B						
AREA NO	SUBJECT	SUBJECT	SUBJECT	SUBJECT	SUBJECT	SUBJECT	SUBJECT
HO	AK6						
T E G U C I	G A L P A					T O N C O N T	20
I N	A I R P O R T						40

25X1C



31	DATE OF PHOTO	TYPE	QUALITY	CLASS	NO. OF CARDS
	6 6 4	2	3	1	
	CAPTIONED BY FLH				