

PHOTO NO. 1108672

P 411 61

LATITUDE 3845 E

COUNTRY	PROVINCE	SUBJECT	SUBJECT	SUBJECT	SUBJECT	SUBJECT	SUBJECT	SUBJECT
	WAC 1031 B	KE	COB	COB	COZ			
AREA NO		5	23	30	35	40	45	50
M O M B	A 3	A	K I L I N D I N					R
D		H E I K H	J U M D A U I					M
O S Q U E	(B G)		[B H 018]					

DATE OF PHOTO	TYPE	QUALITY	CLASS	NO. OF COPIES	SOURCE OF PHOTO
Aug 65	4	2	3	3	[REDACTED]
CAPTIONED BY					
[Signature]					

PHOTO NO. **1108673** APPROVED FOR RELEASE 2000/05/01 : CIA-RDP78-05867A000518430019-9

AREA NO	SUBJECT	SUBJECT	SUBJECT	SUBJECT	SUBJECT	SUBJECT	SUBJECT	SUBJECT	SUBJECT
<i>KE</i>	<i>Den</i>								
<i>JAD</i>	<i>1</i>	<i>11</i>	<i>0</i>	<i>10</i>	<i>10</i>	<i>15</i>	<i>15</i>	<i>20</i>	<i>20</i>
<i>LK</i>	<i>6</i>	<i>NE</i>		<i>30</i>					<i>40</i>
				<i>45</i>					

DATE OF PHOTO	TYPE	QUALITY	CLASS	NO. OF CARDS	SOURCE OF PHOTO
<i>Aug 65</i>	<i>4</i>	<i>2</i>	<i>3</i>	<i>1</i>	<i>25X1A</i>

PHOTO NO. 1103671		REF ID: A64118-61		LATITUDE		LONGITUDE 79 30 E	
COUNTRY				PROVINCE 1031 B			
AREA NO	SUBJECT	SUBJECT	SUBJECT	SUBJECT	SUBJECT	SUBJECT	SUBJECT
KE	C36						
JAD	N		10	TELE		VIEW	20
F	N	25	30	TELE	FR	BEACH	40
		43	50				
DATE OF PHOTO		TYPE	QUALITY	CLAS	NO. OF CARDS	SOURCE OF PHOTO	
Aug 65		4	✓	3	1	25X1A	
CLASSIFICATION				CAPTIONED BY			
Conf				[Signature]			

Approved For Release 2000/05/07 : CIA-RDP78-05867A000518480049-9

PHOTO NO. 1108675

COUNTRY PROVINCE 10313

AREA NO	SUBJECT	SUBJECT	SUBJECT	SUBJECT	SUBJECT	SUBJECT	SUBJECT	SUBJECT
KE	CNO	C78						
KWAL	2	WR1	10	DIG	13	TRIBE	20	
SMAN	25		30		35		40	
	45		50					

25X1A

DATE OF PHOTO	TYPE	QUALITY	CLASS	NO. OF CARDS	SOURCE OF PHOTO
Aug 65	4	2	3	2	[REDACTED]

Approved For Release 2000/05/01 : CIA-RDP78-05867A000518430019-9

PHOTO NO 1108676

P4118-65


REFERENCE

LATITUDE

LONGITUDE

366495

COUNTRY	PROVINCE	SUBJECT	SUBJECT	SUBJECT	SUBJECT	SUBJECT	SUBJECT	SUBJECT	SUBJECT
	932B	KE	UB	E-6					
AREA NO		5	10	15	20				
		NAIR	DOB	1	LIMURU	RD			
		25	30	35	40				
		LK6	NE	FR	FOREST	RD			
		45	50						

(6.7) 25X1A


DATE OF PHOTO	TYPE	QUALITY	CLASS	NO. OF CARDS	SOURCE
Aug 65	4	✓	3	2	
CLASSIFICATION	Conf		CAPTIONED BY		

Approved For Release 2000/05/01 : CIA-RDP78-05867A000518430019-9

PHOTO NO. **1108677** 4118-65 LATTITUDE LONGITUDE
Approved For Release 2000/05/01 : CIA-RDP78-05867A000518430019-9

COUNTRY PROVINCE 422B

AREA NO	SUBJECT	SUBJECT	SUBJECT	SUBJECT	SUBJECT	SUBJECT	SUBJECT	SUBJECT
KC	AAW	D26	CEB					
N A I R	5 0 B I			10 B R I D G E	15		0 V E R	20
N A I R	25 0 B I			30 R I V E R	35	@	A I W	40
S W O R T H	45			50 H I L L				

(6.24.59) 25X1A


DATE OF PHOTO	TYPE	QUALITY	CLASS	NO. OF CARDS	SOURCE OF PHOTO
Aug - 5		2	3	3	
CLASSIFICATION			CAPTIONED BY		

PHOTO NO: 1108678

COUNTRY	PROVINCE	LATITUDE								LONGITUDE
	930 B									
AREA NO	SUBJECT	SUBJECT	SUBJECT	SUBJECT	SUBJECT	SUBJECT	SUBJECT	SUBJECT	SUBJECT	
KE	VPR	AMP	D OF	C26						
NA	1 R	0 B		10	M	0	M	B	A	
-	ARMY		D	20					RD	
NG		45		50						
	T	R	U	CK						

DATE OF PHOTO	TYPE	QUALITY	CLASS	NO. OF CARBS	SOURCE OF PHOTO
Aug 65	4	2	3	4	[REDACTED]
CLASSIFICATION				CAPTIONED BY	
Conf					

Approved For Release 2000/05/07 : CIA-RDP78-05867A000518430019-9

PHOTO NO. 1108679

PROVINCE 932 B

LATITUDE 3449E

AREA NO	SUBJECT	SUBJECT	SUBJECT	SUBJECT	SUBJECT	SUBJECT	SUBJECT	SUBJECT
KE	AFC	AFD	C6B	AE0				
MAIR	OB	I			BRISTOL			ROAD
D								INDUSTRIAL AREA

DATE OF PHOTO	TYPE	QUALITY	CLASS	NO. OF CARDS	SOURCE OF PHOTO
Aug 65	4	2	3	4	[REDACTED]

CLASSIFICATION Conf

Approved For Release 2000/05/07 : CIA-RDP78-05867A000518430019-9

FORM NO. 174 1 Jun 55


GPO 871-288

Approved For Release 2000/05/01 : CIA-RDP78-05867A000518430019-9

PHOTO NO. 1108680

AREA NO	SUBJECT	SUBJECT	SUBJECT	SUBJECT	SUBJECT	SUBJECT	SUBJECT	SUBJECT
KE	AE6	COB						
N A I R	5 O B I		10 C H O D A		15 B R O S			20
B u s	25 B O D Y		30 B T Y		35 E N T E R P			40
R I S E	45 R D		50 L K G		W.			

DATE OF PHOTO	TYPE	QUANTITY	CLASS	NO. OF CARDS	SOURCE OF PHOTO
Aug 65	4	2	3	2	

25X1A


Approved For Release 2000/05/07 : CIA-RDP78-05867A000518430019-9

PHOTO NO. 1103631

1411861

LATITUDE 26 49 E
LONGITUDE

COUNTRY	AREA NO	SUBJECT	SUBJECT	SUBJECT	SUBJECT	SUBJECT	SUBJECT	SUBJECT
	KE	ASD	UdB	en				
	NAIR	BI		KODAK			CTD	
	FALK	IRK		RD			STANDARD	
	D	BANK	(RGT)					

PROVINCE 932 B

DATE OF PHOTO	TYPE	QUALITY	CLASS	NO. OF CARDS	SOURCE OF PHOTO
Aug 65	4	v	3	3	[REDACTED]

(6.725)

25X1A

CLASSIFICATION Conf

CAPTIONED BY [Signature]

FORM NO. 174 1 Jan 54

Approved For Release 2000/05/07 : CIA-RDP78-05867A000518430019-9

PHOTO ANALYSIS REPORT

PHOTO NO. 1108552
 Approved For Release 2000/05/07 : CIA-RDP78-05867A000518430019-9
 REFERENCE: 411861
 LATITUDE: 37° 36' 55"
 LONGITUDE: 122° 15' 00"

AREA NO	SUBJECT	SUBJECT	SUBJECT	SUBJECT	SUBJECT	SUBJECT	SUBJECT	SUBJECT
KE	AEO	CEB						
N A I R O B I				10	G L A X O	15	- A L L E N	20
B U R Y		F T Y		30	E N T E R P R I S E	35		40
R O D				45				

DATE OF PHOTO	TYPE	QUALITY	CLASS	NO. OF CARDS	SOURCE OF PHOTO
Aug 65	4	2	3	2	[REDACTED]
CLASSIFICATION: Conf				CAPTIONED BY: [Signature]	

Approved For Release 2000/05/01 : CIA-RDP78-05867A000518430019-9

PHOTO NO.	110889	PROVINCE	WAC 932 B	LATITUDE	078-05867	LONGITUDE	036 49 E
COUNTRY							
AREA NO.	KE	SUBJECT	AKK	SUBJECT	ADK	SUBJECT	CRG
	N A I R O B I				E F \$ O		13 B E R U I C
	E S T A T I O N				f O R T		33 H A L L
	R O A D						40

DATE OF PHOTO	7, 16 28	TYPE	25X1A	CLASS		NO. OF CARDS	
65	3	1	3	3			
CLASSIFICATION	[REDACTED]						
	CAPTIONED BY						
	lk						

Approved For Release 2000/05/01 : CIA-RDP78-05867A000518430019-9

PHOTO NO. 1108684

REF ID: A51877-65

LATITUDE 34 47 E
LONGITUDE

COUNTRY	WIC 932 B									
AREA NO	KF COL		CAF C62		RIVER		BANK		P	
	N I R C B I		R I V E R		B A N K				20	
	R I M A R Y		S C H O O L						40	

67,9

25X1A

DATE OF PHOTO	TYPE	QUALITY	CLASS	NO. OF CARDS
OCT. 65	3	1	3	3



CAPTIONED BY
JK

CLASSIFICATION

Approved For Release 2000/05/01 : CIA-RDP78-05867A000518430019-9

FORM NO. 174 1 Jul 54

USE PREVIOUS EDITIONS

PHOTO ANALYSIS

GPO 671-008

PHOTO NO. 1108683 Approved For Release 2000/05/01 : CIA-RDP78-05867A000518430019-9 34 4 35

COUNTRY PROVINCE WIC 932 B

AREA NO	SUBJECT	SUBJECT	SUBJECT	SUBJECT	SUBJECT	SUBJECT	SUBJECT	SUBJECT	SUBJECT
KE	AMM	AMG	C78	AGP					
KIAMBU	BUL	(NE)			KIKU	YU	ME		
N	PICK	ING			C	O	F	F	E
E	ESTATE								ON
									W OF NAIROBI -
									KIAMBU RD.

DATE OF PHOTO	TYPE	QUALITY	CLASS	NO. OF CARDS	CAPTIONED BY
1 OCT 65	4	1	3	4	OK

25X1A

Approved For Release 2000/05/01 : CIA-RDP78-05867A000518430019-9

PHOTO NO: 1108686	REF ID: A66570	COUNTRY: WAC	PROVINCE: 93213	LATITUDE: 36	LONGITUDE: 47E
AREA NO	SUBJECT	SUBJECT	SUBJECT	SUBJECT	SUBJECT
KE	AM	ANG	548		
KIAMBUL	(NR)			15	W A T
COFFEE		ESTATE		35	2 MI
OF	NAIROBI			50	KIAMBUL RD.

DATE OF PHOTO	TYPE	QUALITY	CLASS	NO. OF CARDS
OCT 65	41		3	3
CAPTIONED BY			[REDACTED]	

PHOTO NO. 1108687

Approved For Release 2000/05/01 : CIA-RDP78-05867A000518430019-9

PROVINCE WAC 937 B

LATITUDE 36 47 E

COUNTRY

AREA NO

SUBJECT	SUBJECT	SUBJECT	SUBJECT	SUBJECT	SUBJECT	SUBJECT	SUBJECT
KE	ANM	AHG	D48				
K	A	M	(NR)		C	O	F
T	A	T	M		W	O	F
B	I	K	R		R	D	

DATE OF PHOTO

TYPE

QUALITY

CLASS

NO. OF CARDS

OCT 65

3

1

3

3

CAPTIONED BY

lk

25X1A

FORM NO. 174 1 Apr 54

Approved For Release 2000/05/01 : CIA-RDP78-05867A000518430019-9

PHOTO ANALYSIS

GPO 871-188

Approved For Release 2000/05/01 : CIA-RDP78-05867A000518430019-9

PHOTO NO. 1108688

COUNTRY		PROVINCE		LATITUDE		LONGITUDE	
		KNC 127 B		36 47 E		127 13	
AREA NO	SUBJECT	SUBJECT	SUBJECT	SUBJECT	SUBJECT	SUBJECT	SUBJECT
KE C67	ARM	AG	D48	AMC			
R I A N I C K	(U.K)			G A T H A N I			30
(C)	V I L L A G E			S O U R C E			40
F C O F F E E				E S T A T E L A B O R			

25X1A

DATE OF PHOTO	TYPE	QUALITY	CLASS	NO. OF CARDS
017 65	3	1	3	5
CLASSIFICATION				CAPTIONED BY
				EX



Approved For Release 2000/05/01 : CIA-RDP78-05867A000518430019-9

Approved For Release 2000/05/01 : CIA-RDP78-05867A000518430019-9

PHOTO NO. 1108689 MAP REFERENCE 15187-68 LATITUDE 31 47 E LONGITUDE

COUNTRY	WAC 932 B									
AREA NO	KI AHM		AHG		C68		AHZ		D48	
	K I A M B U		(N E)		D R Y		I N G		T A	
	E L E S		O N		C O L F E E		E S T A T			
	E 2		M I		W O F		N A I R O B I - K I A M B U			
	RD. [VILLAGE 66]									

6, 7, 18, 24 25X1A

DATE OF PHOTO	TYPE	QUALITY	CLASS	NO. OF CARDS
RET	65	3	1	3 5

CLASSIFICATION *Conf* CAPTIONED BY *PK*

Approved For Release 2000/05/01 : CIA-RDP78-05867A000518430019-9

PHOTO NO.	1108850	MAP REFERENCE	P5187-65	LATITUDE	01° 36' 47" E	LONGITUDE	36° 47' E
COUNTRY	KENYA						
AREA NO.	KE	PROVINCE		WAC 932 B			
SUBJECT	AM	SUBJECT	AG	SUBJECT	AC 248	SUBJECT	AH2
SUBJECT	KIAMBU	SUBJECT	(NR)	SUBJECT	FER	SUBJECT	MENTA
SUBJECT	TANK	SUBJECT	B	SUBJECT	ON	SUBJECT	COFFEE
SUBJECT	ATE	SUBJECT	2	SUBJECT	MI	SUBJECT	W OF NAIROBI-
SUBJECT	LIAMBU RD.						

DATE OF PHOTO	7, 18, 23, 24	TYPE	25X1A	CLASS		NO. OF CARDS	
CLASSIFICATION	SECRET	QUALITY	4	CLASS	3	NO. OF CARDS	5
CAPTIONED BY	[Redacted]						

PHOTO NO. 1108691 APPROVED FOR RELEASE 2000/05/01 : CIA-RDP78-05867A000518430019-9

COUNTY		PROVINCE		LATITUDE		LONGITUDE	
		WAC 932 B				36° 7' E	
AREA NO	SUBJECT	SUBJECT	SUBJECT	SUBJECT	SUBJECT	SUBJECT	SUBJECT
KE	AMBU	AMB					
KIAMBU	(NR)						
	GRADING						
	COFFEE						
ESTATE 2 MI W OF NAIROBI-KIAMBU RD.							

DATE OF PHOTO		TYPE	QUALITY	CLASS	NO. OF CARDS	SO
MAY 65		2#	1	3	2	
CLASSIFICATION				CAUTIONED BY		
CONF				LR		

25X1A

PHOTO NO: 1108692

LOT NO: 3A14-65

01117

LONGITUDE 20 19 9

COUNTRY	PROVINCE	SUBJECT	SUBJECT	SUBJECT	SUBJECT	SUBJECT	SUBJECT	SUBJECT
	WAC 932B	KE	AGC	AED				
AREA NO								
		5			10	GEM	15	CL OTH
								20
		25			30		35	
								40
		45			50			

NAIROBI
 CITY
 PT
 GEM
 CL OTH
 INTER
 V
 2-PT PANAMA

DEC CIA

25X1A

DATE OF PHOTO	TYPE	QUALITY	CLASS	NO. OF CARDS	SOURCE OF PHOTO
Aug 65		2	3	2	[Redacted]

PHOTO ANALYSIS REPORT

Approved For Release 2000/05/01 : CIA-RDP78-05867A000518430019-9

REF ID: A66893

AREA NO	SUBJECT	SUBJECT	SUBJECT	SUBJECT	SUBJECT	SUBJECT	SUBJECT	SUBJECT
KE	CAB	NEO						
MA	ROD			10	D	ON	15	CASTER
D		25	INDU	30	TRIAL		35	AREA
		45		50				

PROVINCE: INAC 932B

(6,7,25)

25X1A

DATE OF PHOTO	TYPE	QUALITY	CLASS	NO. OF CARDS	SOURCE OF PHOTO
Aug 65	C	2	3	2	[REDACTED]

CAPTIONED BY: [Signature]

Approved For Release 2000/05/01 : CIA-RDP78-05867A000518430019-9

Approved For Release 2000/05/01 : CIA-RDP78-05867A000518430019-9

PHOTO NO. 1108691

LOT NO. 73914-65

C

0111

LONGITUDE

204300

COUNTRY	PROVINCE	SUBJECT	SUBJECT	SUBJECT	SUBJECT	SUBJECT	SUBJECT	SUBJECT
	WAC 932B	KE	AKQ	AKS	AKM	AKN		
AREA NO		5	10	15	20			
		NAIROBI	R R	7	A 7	1	0	N
		25	30	35	40			
		YAREB	L K G	S W				
		45	50					

DATE OF PHOTO

TYPE

QUALITY

CLASS

NO. OF CARDS

SOURCE OF

Aug 65

4

2

3

4

CAPTIONED BY

25X1A

CLASSIFICATION

Approved For Release 2000/05/01 : CIA-RDP78-05867A000518430019-9

FORM NO. 174 USE PREVIOUS EDITIONS 1 Jul 56

PHOTO ANALYSIS REPORT

PHOTO NO. T108695

AREA NO	SUBJECT	SUBJECT	SUBJECT	SUBJECT	SUBJECT	SUBJECT	SUBJECT	SUBJECT	SUBJECT
KE	CV								
5	ROBI			10	ABC	15	ELF	20	8E
25	CE			30	RE	35	CLATER	40	
45	RD			50					
JUNCTION WITH ST. AUGUSTINE ROAD.									

DATE OF PHOTO	TYPE	QUALITY	CLASS	NO. OF CARDS	SOURCE OF
Aug 65	4	2	3	1	

7,10 25X1A

Approved For Release 2000/05/04 : CIA-RDP78-05867A000518430019-9

PHOTO NO.	1108596		LONGITUDE	17 41 45		N 15		E 7 2 0	
COUNTRY	WAC 932B								
AREA NO	KE	SUBJECT	SUBJECT	SUBJECT	SUBJECT	SUBJECT	SUBJECT	SUBJECT	SUBJECT
		AKC	C48						
	NAIR	OB	RO	YAL					
	ARK	RD	N	PARK					
	BONG	ORA	K	DGE					

DATE OF PHOTO	TYPE	QUALITY	CLASS	NO. OF CARDS	SOURCE OF
Aug 65	4	✓	3	✓	[REDACTED]
CAPTIONED BY					

Approved For Release 2000/05/01 : CIA-RDP78-05867A000518430019-9

PHOTO NO. 1108897

LOT NO. 3914-61

REF ID: A13

LONGITUDE 518430

COUNTRY	PROVINCE	SUBJECT	SUBJECT	SUBJECT	SUBJECT	SUBJECT	SUBJECT	SUBJECT
KE	WAC 932B	AKS	C4V					
N A R		10	R O	Y A	L	15	N A T L	20 P
A R K		25	R D			35		40
		45						

(10/24)

25X1A

DATE OF PHOTO	TYPE	QUALITY	CLASS	NO. OF CARDS	SOURCE OF
Aug 65	4	2	3	2	[REDACTED]

CAPTIONED BY

Approved For Release 2000/05/01 : CIA-RDP78-05867A000518430019-9

Approved For Release 2000/05/04 : CIA-RDP78-05867A000518430019-9

PHOTO NO. 1108698

COUNTRY PROVINCE WAC 93-B

AREA NO	SUBJECT	SUBJECT	SUBJECT	SUBJECT	SUBJECT	SUBJECT	SUBJECT	SUBJECT
KE	CV6	COB	AKA					
N A I R O B I				10	E X I D E	15	B E R U	20
C O B				30	L T D	35	M A L I K	40
S I T E				45	R E C T			

(6.7.19) 25X1A

DATE OF PHOTO	TYPE	QUALITY	CLASS	NO. OF CARBS	SOURCE OF
June 65	✓	✓	3	3	[REDACTED]

Approved For Release 2000/05/04 : CIA-RDP78-05867A000518430019-9

Approved For Release 2000/05/01 : CIA-RDP78-05867A000518430019-9

PHOTO NO. 1108699
 COORDINATE: *214426* (LATITUDE) *071827* (LONGITUDE)
 PROVINCE: *WAC 93-B*

AREA NO	SUBJECT	SUBJECT	SUBJECT	SUBJECT	SUBJECT	SUBJECT	SUBJECT	SUBJECT
<i>KE</i>	<i>AKB</i>	<i>CLD</i>	<i>COV</i>					
<i>N</i>	<i>AIR</i>	<i>OBI</i>		<i>10</i>	<i>JUN</i>	<i>CT</i>	<i>15</i>	<i>0 N</i>
	<i>U</i>	<i>N</i>	<i>VER</i>	<i>30</i>	<i>B</i>	<i>I</i>	<i>35</i>	<i>Y</i>
<i>U</i>	<i>R</i>	<i>U</i>	<i>H</i>	<i>50</i>	<i>I</i>	<i>G</i>	<i>H</i>	<i>40</i>
			<i>W</i>		<i>A</i>	<i>Y</i>		<i>4 H</i>

DATE OF PHOTO	TYPE	QUALITY	CLASS	NO. OF CARDS	SOURCE OF
<i>June 65</i>	<i>4</i>	<i>2</i>	<i>3</i>	<i>3</i>	<i>(6, 7, 10, 21) 25X1A</i>
CAPTIONED BY					<i>[Redacted]</i>

Approved For Release 2000/05/01 : CIA-RDP78-05867A000518430019-9

PHOTO NO. 1108700 **Approved For Release 2000/05/01 : CIA-RDP78-05867A000518430019-9**

COUNTRY	UR		PROVINCE	250A													
AREA NO	N	SUBJECT	ALA	SUBJECT	AL9	SUBJECT	C2G	SUBJECT	AL4	SUBJECT		SUBJECT		SUBJECT		SUBJECT	
	0	D	E	5	10	15	20	25	30	35	40						
	I	Q	U	E	H	A	R	B	O	R	+	P	T	O	F		
	N	C	O	M	M	E	R	C	I	A	L	P	O	R	T		

PT (D) of 2-PT PANORAMA.
SEE CIA
(7, 30) 25X1A

DATE OF PHOTO	TYPE	QUALITY	CLASS	NO. OF CARDS
6-8 Nov 65	4	2	2	4

CLASSIFICATION **SECRET**

Approved For Release 2000/05/01 : CIA-RDP78-05867A000518430019-9

PHOTO NO. 1108701 APPROVED FOR RELEASE 2000/05/01 : CIA-RDP78-05867A000518430019-9

COUNTRY	UR		PROVINCE	250A																		
AREA NO	N	SUBJECT	ALA	SUBJECT	AL9	SUBJECT	C20	SUBJECT	AL4	SUBJECT		SUBJECT		SUBJECT		SUBJECT						
	0	D	E	S	A		N	10	P	T	15	O	F		P	R	A	T				
	1	B	U	E		25	H	A	R	B	30	R		X	P	T		O	F			
	N					45	C	O	M	M	50	E	R	C	I	A	L		P	O	R	T

PT (2) OF 2-PT PANORAMA.

SEE CIA

(7, 30) 25X1A

DATE OF PHOTO	6-8 Nov	TYPE	65	QUALITY	4	CLASS	2	NO. OF CARTS	2	SOURCE	4
CLASSIFICATION	SECRET										
	CAPTIONED BY R.B										

Approved For Release 2000/05/01 : CIA-RDP78-05867A000518430019-9

PHOTO NO. 1108702

Pill 1-66

LATITUDE LONGITUDE

COUNTRY	PROVINCE	SUBJECT	SUBJECT	SUBJECT	SUBJECT	SUBJECT	SUBJECT	SUBJECT
	<i>Malaya</i>	PK	D42	D36	ALG	AHC		
		PARK	SIT	AN	-	IND	1	AN
		ER	OP	POS	ITE		35	CALCUTTA
		A	WOOD	CH	TT	ERS		IN JUNGLE
(BUNDEBANS)								

25X1A

18, 29

DATE OF PHOTO	TYPE	QUALITY	CLASS	NO. OF CARBS
fm of 65	4	1	3	4

CAPTIONED BY *PK*

(3)

PHOTO NO. 1108703 Approved For Release 2000/05/01 : CIA-RDP78-05867A000518430019-9

COUNTRY PROVINCE WAC 557A

AREA NO	SUBJECT	SUBJECT	SUBJECT	SUBJECT	SUBJECT	SUBJECT	SUBJECT	SUBJECT
PK	CLB							
CDM1	LLA							
E								

DATE OF PHOTO	TYPE	QUALITY	CLASS	NO. OF CARDS	REMARKS
6, 28	4	1	3	1	25X1A
SAUL OF					

PHOTO NO. 1108PDA
 Approved For Release 2000/05/01 : CIA-RDP78-05867A000518430019-9
 MAP REFERENCE
 LATITUDE 13 30
 LONGITUDE 103 55

COUNTRY
 PROVINCE WAC 537A

AREA NO	SUBJECT	SUBJECT	SUBJECT	SUBJECT	SUBJECT	SUBJECT	SUBJECT	SUBJECT
PK	E3A							20
D	ACCA		H O K B					40

DATE OF PHOTO	TYPE	QUALITY	CLASS	NO. OF CARBS	SCALE
1 Jul 65	4	1	3	1	25X1A
CLASSIFICATION					CAPTIONED BY
CONF					ER

PHOTO NO. 1103703

Approved for Release 2000/05/01 : CIA-RDP78-05867A000518430019-9

MAP REFERENCE: *P1161-66* LATITUDE: *20° 13' N* LONGITUDE: *99° 25' E*

COUNTRY

PROVINCE: *WAC 557A*

AREA NO	SUBJECT	SUBJECT	SUBJECT	SUBJECT	SUBJECT	SUBJECT	SUBJECT	SUBJECT
<i>PK</i>	<i>C68</i>	<i>AWL</i>	<i>AKG</i>					
<i>DACC</i>	<i>C³A</i>	<i>(WR)</i>		<i>10</i>	<i>FR</i>	<i>A</i>	<i>1</i>	<i>R</i>
<i>VII</i>	<i>CLAG</i>	<i>E</i>	<i>4</i>	<i>30</i>	<i>PA</i>	<i>DD</i>	<i>1</i>	<i>E</i>
				<i>50</i>				

6, 24

25X1A

DATE OF PHOTO

TYPE

QUALITY

CLASS

NO. OF CARDS

FALL OF 65

8

1

3

3

CAPTIONED BY
PK

CLASSIFICATION

Approved for Release 2000/05/01 : CIA-RDP78-05867A000518430019-9

FORM NO. 174 1 Jul 54

PHOTO ANALYSIS REPORT

GPO 871-008

PHOTO NO. 1103708 *Approved For Release 2000/05/01 : CIA-RDP78-05867A000518430019-9*

COUNTRY PROVINCE WPC 557A

AREA NO	SUBJECT	SUBJECT	SUBJECT	SUBJECT	SUBJECT	SUBJECT	SUBJECT	SUBJECT
PK	BC	AA	CB					
DACC	CA		TY	P	ICAL	15	DRAIN	20
AGE	D	IT	CH			35		40

DATE OF PHOTO	TYPE	QUALITY	CLASS	NO. OF CARDS	SC
6, 9, 28	4	1	3	3	25X1A
CLASSIFICATION				CAPTIONED BY	
				PK	

PHOTO NO. 1100757 **Approved For Release 2000/05/01 : CIA-RDP78-05867A000518430019-9** MAP REFERENCE LATITUDE 16° 48' N LONGITUDE 89° 33' E

COUNTRY PROVINCE WAC 557A

AREA NO	SUBJECT	SUBJECT	SUBJECT	SUBJECT	SUBJECT	SUBJECT	SUBJECT
PK	C3B	D36	ILG				
K H K L N A		(N R)		K/I	RIVER		
B E L O W		T O W N					

DATE OF PHOTO	TYPE	QUALITY	CLASS	NO. OF CASES	CAPTIONED BY
FALL of 65	4	1	3	3	PK

6, 10, 29 25X1A

PHOTO NO. 1108758 *Approved For Release 2000/05/01 : CIA-RDP78-05867A000518430019-9*

COUNTRY		PROVINCE		LATITUDE		LONGITUDE	
		WVC 557A				19 23 5	
AREA NO	SUBJECT	SUBJECT	SUBJECT	SUBJECT	SUBJECT	SUBJECT	SUBJECT
PK	HKU	C67	ALC				
KHKLNA			WATER		15	TANK	20
PROB.	25	000	30	000	35	GALLON	40
CAPACITY	45		50				

DATE OF PHOTO		TYPE	QUALITY	CLASS	NO. OF COPIES	NO.
6/9/28		4	1	3	3	25X1A
CLASSIFICATION				CAPTIONED BY		
Conf				PK		

PHOTO NO. 1108755 **Approved For Release 2000/05/01 : CIA-RDP78-05867A000518430019-9**

MAP REFERENCE: *PHOTO 156* LATITUDE: *29 33 E* LONGITUDE: *33 E*

COUNTRY: *WAC 557A*

AREA NO	SUBJECT	SUBJECT	SUBJECT	SUBJECT	SUBJECT	SUBJECT	SUBJECT	SUBJECT
<i>PK</i>	<i>P3B</i>	<i>D36</i>	<i>ILG</i>					
<i>K N K L N A</i>	<i>(NR)</i>			<i>10</i>	<i>R/I</i>	<i>12</i>	<i>K I V I K</i>	<i>20</i>
				<i>30</i>		<i>35</i>		<i>40</i>
				<i>25</i>				
				<i>45</i>				
				<i>50</i>				

DATE OF PHOTO: *6.10.79* TYPE: *25X1A*

DATE OF PHOTO	TYPE	QUALITY	CLASS	NO. OF COPIES
<i>6.10.79</i>	<i>4</i>	<i>1</i>	<i>3</i>	<i>3</i>

CLASSIFICATION: *CONF* CAPTIONED BY: *PK* *(6)*

Approved For Release 2000/05/01 : CIA-RDP78-05867A000518430019-9

PHOTO NO.	1105710		MAP REFERENCE	66		LATITUDE	168		LONGITUDE	89 33 E	
COUNTRY	WAC 557A										
AREA NO	PK C3B		D48		AHL						
	K H U L N A				N A T I V E		H O U S I				20
	V G										40

(NR)

7, 10, 18, 24 25X1A

DATE OF PHOTO	TYPE	QUALITY	CLASS	NO. OF COPIES	
FALL OF 65	4	1	3	3	
CLASSIFICATION	CAPTIONED BY				
CONF	PK		(7)		

PHOTO NO. 1108711 Approved For Release 2000/05/01 : CIA-RDP78-05867A000518430019-9

COUNTRY PROVINCE WAC 557A

AREA NO	SUBJECT	SUBJECT	SUBJECT	SUBJECT	SUBJECT	SUBJECT	SUBJECT	SUBJECT
PK	D36	C3B						
K H A L N A			N A T I V E				H O R B	
N G								

(NR)

7, 10, 29 25X1A

DATE OF PHOTO	TYPE	QUALITY	CLASS	NO. OF CARDS
FALL OF 65	4	1	3	2

CAPTIONED BY PK

(8)

Approved For Release 2000/05/01 : CIA-RDP78-05867A000518430019-9

PHOTO NO. 1108716
 AREA REFERENCE P1161-66
 LATITUDE 2 23 33
 LONGITUDE 73 33 56

COUNTRY PROVINCE WAC 557A

AREA NO	SUBJECT	SUBJECT	SUBJECT	SUBJECT	SUBJECT	SUBJECT	SUBJECT
PK	CLB	AHL	D48	AKV	D36		
AHL	CLN	A	(NR)	10	FR	A	1 R
WN	TD	WN	V	30	DACC	CA	40
ICAC	L	V	ILL	50	A	G	5

6, 18, 28, 29 25X1A

DATE OF PHOTO	TYPE	QUALITY	CLASS	NO. OF CARDS
FML 04 65	8	1	3	5

CLASSIFICATION Conf
 CAUTIONED BY PK [9]

PHOTO NO. 1108713 APPROVED FOR RELEASE 2000/05/01 : CIA-RDP78-05867A000518430019-9 LATITUDE 28 33 E

COUNTRY PROVINCE WAC 557A

AREA NO	SUBJECT	SUBJECT	SUBJECT	SUBJECT	SUBJECT	SUBJECT	SUBJECT
PK	C68	HL	D48	AKV			
ANLNA	(NR)		[FR	A	I	R]	BT
WN	T	WN		D	A	C	C A
ICAC	L	V	I	L	L	A	G E

DATE OF PHOTO	TYPE	QUALITY	CLASS	NO. OF CARBS	
11/18/78	8	1	3	4	25X1A
CLASSIFICATION (U)					CAPTIONED BY [10]

Approved For Release 2000/05/01 : CIA-RDP78-05867A000518430019-9

PHOTO NO. 1108714 *71761-66* MAP REFERENCE LATTITUDE LONGITUDE

COUNTRY PROVINCE *WAC 557A*

AREA NO	SUBJECT	SUBJECT	SUBJECT	SUBJECT	SUBJECT	SUBJECT	SUBJECT	SUBJECT
<i>PK</i>	<i>CLB</i>	<i>C79</i>						
<i>K A U L</i>	<i>N A</i>		<i>[A T</i>	<i>R E E T</i>	<i>]</i>	<i>S</i>	<i>C E N E</i>	<i>]</i>

DATE OF PHOTO	TYPE	QUALITY	CLASS	NO. OF CARDS	REMARKS
<i>FALL OF 65</i>	<i>4</i>	<i>1</i>	<i>3</i>	<i>2</i>	<i>6, 8, 10</i> <i>25X1A</i> <i>[REDACTED]</i>

PHOTO NO. **1108715** *File 1366* APPROVED FOR RELEASE 2000/05/01 : CIA-RDP78-05867A000518430049-9

COUNTRY **WAC 557A** PROVINCE **WAC 557A**

AREA NO	SUBJECT	SUBJECT	SUBJECT	SUBJECT	SUBJECT	SUBJECT	SUBJECT	SUBJECT
PK	CRG	AKU	ALA					
K	H	K	L	N	A	D	R	A
C	H	N	R	P	A	P	E	R

DATE OF PHOTO	TYPE	QUALITY	CLASS	NO. OF CARBS
7, 9, 28, 29				
11/11/63	4	1	3	3
CLASSIFICATION CONF				CAPTURED BY OK
				(13)

PHOTO NO. 110871G **Approved For Release 2000/05/01 : CIA-RDP78-05867A000518430019-9**

COUNTRY **WAC 557A** PROVINCE

AREA NO	SUBJECT	SUBJECT	SUBJECT	SUBJECT	SUBJECT	SUBJECT	SUBJECT	SUBJECT
PK	CLB	C3B						
K H L N A			10	15	20	25	30	35

DATE OF PHOTO	TYPE	QUALITY	CLASS	NO. OF CAR'S	25X1A
FALL OF '65	4	1	3	2	[REDACTED]
CLASSIFICATION Copy					[14]
CAPTIONED BY ek					

PHOTO NO. 1108717 **Approved For Release 2000/05/01 : CIA-RDP78-05867A000518430019-9**

COUNTRY PROVINCE **WAC 551A**

AREA NO	SUBJECT	SUBJECT	SUBJECT	SUBJECT	SUBJECT	SUBJECT	SUBJECT	SUBJECT
PK	CLB	AGP	C79	ASA	AIC	C7J		
K	H	L	N	A	F	I	L	L
J	U	G	S	[B	T	R	E
				E	T		S	C
				E	T		E	N
				E	T		E	N

DATE OF PHOTO	TYPE	QUALITY	CLASS	NO. OF CARDS	REMARKS
6, 8, 9, 10	4	1	3	6	25X1A
ALL of 65					

CLASSIFICATION **Low** CAPTIONED BY **PK** **(15)**

Approved For Release 2000/05/01 : CIA-RDP78-05867A000518430019-9

PHOTO NO. 1108718 MAP REFERENCE *P1161-66* LATITUDE *48 48 N* LONGITUDE *89 33 E*

COUNTRY	PROVINCE <i>WAC 557A</i>							
AREA NO	<i>PK</i>	SUBJECT <i>C3B</i>	SUBJECT <i>D36</i>	SUBJECT <i>ALG</i>	SUBJECT	SUBJECT	SUBJECT	SUBJECT
<i>K</i>	<i>H</i>	<i>K</i>	<i>L</i>	<i>N</i>	<i>A</i>	<i>(NR)</i>	<i>10</i>	<i>RIVER</i>
<i>6</i>	<i>E</i>	<i>L</i>	<i>O</i>	<i>W</i>	<i>T</i>	<i>O</i>	<i>W</i>	<i>N</i>

6, 10, 29 25X1A

DATE OF PHOTO	TYPE	QUALITY	CLASS	NO. OF COPIES	CAPTIONED BY
<i>FALL OF 65</i>	<i>4</i>	<i>1</i>	<i>3</i>	<i>3</i>	<i>lk</i>

PHOTO NO. **1108720** APPROVED FOR RELEASE 2000/05/01 : CIA-RDP78-05867A000518430019-9

COORDINATES **P-1426-60** PROVINCE

AREA NO	SUBJECT	SUBJECT	SUBJECT	SUBJECT	SUBJECT	SUBJECT	SUBJECT	SUBJECT
CH	A24							
CHICOM		MER	H	IP			CHENC	
HANGK	(SIC)							

(30) 25X1A

DATE OF PHOTO	TYPE	QUALITY	CLASS	NO. OF CARBS
18 DEC 65	8	3	3	

CLASSIFICATION **Conf** CAPTIONED BY **mrc**

PHOTO 59087 Approved Form No. P-1412-60 MAP REFERENCE LATITUDE LONGITUDE
 Release 2000/05/01 : CIA-RDP78-05867A000518430019-9

COUNTRY	PROVINCE	SUBJECT	SUBJECT	SUBJECT	SUBJECT	SUBJECT	SUBJECT	SUBJECT
AREA NO	NK	AH9	AG8					
N	K	R	E	A	N	10	R	E
D	T	R	A	N	S	P	O	R
N	S	E	E	N	6	O	F	F
W COAST OF KAMCHATKA PENINSULA, USSR.								

(24,30) 25X1A

DATE OF PHOTO	TYPE	QUALITY	CLASS	NO. OF CARDS
JUNE-SEPT 65	4	3	3	2