

Release 2000/05/01 : CIA-RDP78-05867A000518420019-0

PHOTO NO. 1107699

LOT NO. 1330-66

LATITUDE 100 25 E

COUNTRY	PROVINCE	SUBJECT	SUBJECT	SUBJECT	SUBJECT	SUBJECT	SUBJECT	SUBJECT
	WAC 859A							
AREA NO	TH	D47	9GB	2LE	2L3	2LC		
		5	SIADAD	10	(NR)		18	CT CAM
		23	LK	30	W	AT	35	WOOD
		45	AGE	50	EL	TER		

(COMMUNIST TERRIT)

378 18



DATE OF PHOTO	TYPE	QUALITY	CLASS	NO. OF CARDS	BOX
Jan 66	4	1	3	5	

CAPTIONED BY CR

CLASSIFICATION [redacted] For Release 2000/05/01 : CIA-RDP78-05867A000518420019-0

PHOTO ANALYSIS REPORT

PHOTO NO. 1107610

LOT NO. 11330-66c

LATITUDE 38N 100 25 E

AREA NO	SUBJECT	SUBJECT	SUBJECT	SUBJECT	SUBJECT	SUBJECT	SUBJECT
TH	D49	9GB	2LE	2L3	2LC		
BAN	\$	A D A D	(NR)			CT	C A M
P	L K G	\$	A T			W O O D	S T O
R A G E							

(COMMUNIST TERRORIST)

378 18

25X1C

DATE OF PHOTO	TYPE	QUALITY	CLASS	NO. OF CARDS
Jan 66	4	1	3	5



Release 2000/05/01 : CIA-RDP78-05867A000518420019-0

PHOTO NO. 1107611

LOT NO. P1330-66


LATITUDE 39N 100 25E

COUNTRY	PROVINCE	SUBJECT	SUBJECT	SUBJECT	SUBJECT	SUBJECT	SUBJECT	SUBJECT
	WPC 859A							
AREA NO	74	349	960	2LE	2L3	2LC		
B A U	S I A D A O		(NIR)			CT	CAM	
P	L R G	N N W				GENERAL		
L	I N T E R I O R							

(COMMUNIST TERRORIST)

25X1C

DATE OF PHOTO	TYPE	QUALITY	CLASS	NO. OF CARDS
Jan 66	4	1	3	5



Approved For Release 2000/05/01 : CIA-RDP78-05867A000518420019-0

PHOTO ANALYSIS REPORT

Approved For Release 2000/05/01 : CIA-RDP78-05867A000518420019-0

PHOTO NO.	1107612	LOT NO.	P1330-66	PROVINCE	WPC 857A	LATITUDE	37 8 10 N	LONGITUDE	100 35 E
COUNTRY		SUBJECT	247	SUBJECT	9EB	SUBJECT	2LE	SUBJECT	2L3
AREA NO.	TA	SUBJECT	25	SUBJECT	10	SUBJECT	2LC	SUBJECT	15
		SUBJECT	3	SUBJECT	10	SUBJECT	(N.R)	SUBJECT	20
		SUBJECT	25	SUBJECT	30	SUBJECT	AT	SUBJECT	35
		SUBJECT	45	SUBJECT	50	SUBJECT	KIT	SUBJECT	40
		SUBJECT		SUBJECT		SUBJECT	CH	SUBJECT	45
		SUBJECT		SUBJECT		SUBJECT	EA	SUBJECT	

(COMMUNIST TERRORIST)

378,1018

25X1C

DATE OF PHOTO	TYPE	QUALITY	CLASS	NO. OF CARDS	BOX
Jan 66	4	1	3	5	

CAPTIONED BY  
TC

Approved For Release 2000/05/01 : CIA-RDP78-05867A000518420019-0

PHOTO ANALYSIS REPORT

Release 2000/05/04 CIA-RDP78-05867A000518420019-0

PHOTO NO. 1107613 LOT NO. P1330-66 LATITUDE 39N 100 25E LONGITUDE

COUNTRY	WAC 859A										
AREA NO	TH	D49	96B	2LE	2L3	29K	2LC				
	BAN	5	A	D	A	O	(NR)			CT	CA
	P	L	K	G		\$E	AT			W	P
	P	L								N	\$
											E
											M

(COMMUNIST TERRORIST)

25X1C

DATE OF PHOTO	TYPE	QUALITY	CLASS	NO. OF CARDS
Jan 66	4	1	3	4
CAPTIONED BY			LJC	



Release 2000/05/01 : CIA-RDP78-05867A000518420019-0

PHOTO NO. 1107614  
 LOT NO. P1330-66  
 LATITUDE 26°N  
 LONGITUDE 101°25'E

COUNTRY	AREA NO	SUBJECT	SUBJECT	SUBJECT	SUBJECT	SUBJECT	SUBJECT	SUBJECT	SUBJECT
	TH	96B	2L3	2LE	2LC	990	29A	349	25R
B	A	M	J	A	D	A	D	(M)	
P		L	K	G	E	N	E	A	T

(COMMUNIST TERRORIST)

25X1C

3, 8, 18

DATE OF PHOTO	TYPE	QUALITY	CLASS	NO. OF CARDS	NO.
Jan 66	4	1	3	68	

CAUTIONED BY  
PK

Approved For Release 2000/05/01 : CIA-RDP78-05867A000518420019-0

PHOTO ANALYSIS REPORT

Release 2000/05/01 CIA-RDP78-05867A000518420019-0

PHOTO NO. 1107615 LOT NO. P1330-66 LATTITUDE 3 56 30 N LONGITUDE 100 25 E

PROVINCE	SUBJECT	SUBJECT	SUBJECT	SUBJECT	SUBJECT	SUBJECT	SUBJECT
WAC 859A	TH	9KB	2L3	2LE	2LC	990	D47
	BAN	SIADIAO	(NR)		CT		CAM
	P	LKGN	AT		BAR	RIC	AD
	E						

COMMUNIST TERRORIST

25X1C

3, 8, 18

DATE OF PHOTO	TYPE	QUALITY	CLASS	NO. OF CARDS	BOX
Jan 66	4	1	3	6	

CAPTIONED BY ER

Approved For Release 2000/05/01 : CIA-RDP78-05867A000518420019-0

PHOTO ANALYSIS REPORT

PHOTO NO. 1107616  
 LOT NO. P1330-66  
 LATITUDE 39N  
 LONGITUDE 100 25E

COUNTRY	PROVINCE	SUBJECT	SUBJECT	SUBJECT	SUBJECT	SUBJECT	SUBJECT
	WAC 859A	9GB	2L3	2LE	2LC	29A	D49
AREA NO	TH	5	10	15	20	25	30
	B A M	S I A	D A O	(M R)	C T	C A M	P I
	P	25	K G	N	A T	P U N G I	P I
	T	45	S O U	R C E	F O R	E A R T H	

(COMMUNIST TERRORIST)

25X1C

3,8,18

DATE OF PHOTO	TYPE	QUALITY	CLASS	NO. OF CARDS	SOURCE
Jan 66	4	1	3	6	[REDACTED]
CAPTIONED BY				[REDACTED]	
[REDACTED]				[REDACTED]	



Approved For Release 2000/05/01 : CIA-RDP78-05867A000518420019-0

LATITUDE 05 39 N LONGITUDE 100 25 E

PHOTO NO.	1107617		PROVINCE	WAC 859A			
COUNTRY							
AREA NO.	TH	AGB	2L3	2LE	2LC	990	D49
	BAN	SADA	AD	INR		CIT	CAM
	P	LG	SW	AT		OPENING	
	IN	BARRICADE					

(COMMUNIST TERRORIST)

25X1C

3, 8, 18

DATE OF PHOTO	TYPE	QUALITY	CLASS	NO. OF CARDS	SCOUT
Jan 66	4	1	3	6	



CAPTIONED BY

Approved For Release 2000/05/01 : CIA-RDP78-05867A000518420019-0

PHOTO ANALYSIS REPORT

PHOTO NO. 1107619		LOT NO. P1336-66		LATITUDE 7° 20' N		LONGITUDE 100° 25' E	
COUNTRY TH				PROVINCE WAC 859A			
AREA NO. TH		SUBJECT 9GB 2LE		SUBJECT 2L3 29K		SUBJECT D49 2LC	
B I A N		S I A D A		I N R		C I T	
P		W P U S		E M P L		C A M	
						L K G	
						M E	

(COMMUNIST TERRORIST)

DATE OF PHOTO	TYPE	QUALITY	CLASS	NO. OF CARDS	SOURCE
Jan 66	4	1	3	6	[REDACTED]

PHOTO ANALYSIS REPORT

Approved For Release 2000/05/01 : CIA-RDP78-05867A000518420019-0

PHOTO NO. 1107620 LOT NO. P1329-66

COUNTRY PROVINCE WAC 917D

AREA NO ID SUBJECT AL9 99L AHC 3G7 7G7

T A N D I U N I G P R I O K H A R B O R

C R A F T N W A T A N T I - A I R

(B) MARINE CORPS HOUSING; (C) NAVY COMPLEX

(D) FISHING HARBOR; [IR. MR]

25X1C

DATE OF PHOTO TYPE QUANTITY CLASS NO. OF CARDS SOURCE

DEC 65 7 2 3 5

CLASSIFICATION CAPTIONED BY

PHOTO ANALYSIS REPORT

FORM NO. 174 USE PREVIOUS EDITIONS

Case 2000/05/01  
 PHOTO NO. 1107621  
 LOT NO. P1329-66  
 LATITUDE 9° 06' 48" N  
 LONGITUDE 106° 53' E  
 CIA-RDP78-05867A000518420019-0

COUNTRY	AREA NO	SUBJECT	SUBJECT	SUBJECT	SUBJECT	SUBJECT	SUBJECT	SUBJECT
	ID	AL9	CB2	ALA	AL3			
	TAN	LUN	NG	PR	10	K	H	A
	DK	G	W	LR	30	A	R	B
					40			

DATE OF PHOTO	TYPE	QUALITY	CLASS	NO. OF CARDS	SOURCE
DEC 65	7	2	3	4	[REDACTED]

CLASSIFICATION *Conf*  
 Approved For Release 2000/05/01  
 PHOTO ANALYSIS REPORT  
 CIA-RDP78-05867A000518420019-0

PHOTO NO. 1107822 LOT NO. P1374-66

COORDINATE [REDACTED] LATITUDE [REDACTED] LONGITUDE [REDACTED]

PROVINCE (WAC 912)

AREA NO	SUBJECT	SUBJECT	SUBJECT	SUBJECT	SUBJECT	SUBJECT	SUBJECT
10	AL 9	AL 3	CG 2	PLA			
15							
20							
25							
30							
35							
40							
45							

DATE OF PHOTO [REDACTED] TYPE 7 QUALITY 2 CLASS 3 NO. OF CARDS 34

CLASSIFICATION [REDACTED]

APPROVED FOR RELEASE 2000/05/01 : CIA-RDP78-05867A000518420019-0

PHOTO ANALYSIS REPORT

25X1C



64 30

PHOTO NO. 1107623  
 LOT NO. P1329-66  
 LATITUDE 6° 06' N  
 LONGITUDE 106° 53' E

COUNTRY	PROVINCE	SUBJECT	SUBJECT	SUBJECT	SUBJECT	SUBJECT	SUBJECT
	WAC	982					
AREA NO	ID	AL9	AL3	CGR	ALA		
	TANID	JUN	GP	R	10K	13	HARBOR
	CK	22	E	AT		33	HARBOR
	RA	43	R			50	FA

25X1C

6.30

DATE OF PHOTO	TYPE	QUALITY	CLASS	NO. OF CARDS	FOOTAGE
DEC 65	7	2	3	4	

PHOTO ANALYSIS REPORT

PHOTO NO. 1107624 LOT NO. P1329-66

COUNTRY [ ] PROVINCE WAC 982D

AREA NO. ID SUBJECT A T O SUBJECT A L 9 SUBJECT AKU C 6 K SUBJECT AHL SUBJECT ALA SUBJECT [ ] SUBJECT [ ]

T A N D J U N G P R I O K H A R B O R

L K G V E A T H A R B O R

Y U G O S L A V I A N H A R B O R P R O J E C T

(CR AIR)

LATITUDE 05 16 53 S LONGITUDE 106 53 E

110724, 28, 30

25X1C

DATE OF PHOTO	TYPE	QUALITY	CLASS	NO. OF CARDS	EXPOSURE
DEC 65	7	2	3	6	[ ]

PHOTO ANALYSIS REPORT

FORM NO. 1 OF 4 USE PREVIOUS EDITIONS

Case 2000/05/01 CIA-RDP78-05867A000548420019-0

PHOTO NO. 1107626 LOT NO. P1327-66

COUNTRY WAC 440 C

AREA NO	IN	SUBJECT	AMIC 984	SUBJECT	ATD	SUBJECT		SUBJECT		SUBJECT		SUBJECT		LONGITUDE	77 12 E
	NEW		D E L H I		10		(NR)			15		B I G			B A
	R I A		D A R		30		A T			35		E N N A			A T
	T O		9 E		40		2 8 3			50		N			P I N G W

MAP REFERENCE 06 06 \$ LONGITUDE 106 53 E

PHOTO NO. 1107625 LOT NO. P1329-66

COUNTRY WAC 982 D

AREA NO	ID	SUBJECT	AHL	SUBJECT	CLZ	SUBJECT	AKA	SUBJECT	AL 9	SUBJECT	ALA	SUBJECT		SUBJECT		SUBJECT	
	I A N D		J K		N G		P R I		D K		15		H A R B O R				
	I L K		C		N		A T		H A R B O R		20		C R				
	A I R										30						

PHOTO ANALYSIS REPORT

DATE OF PHOTO	15	TYPE	8	QUALITY	2	CLASS	3	NO. OF CARDS	5	25X1C	
Approved for Release 2000/05/01 : CIA-RDP78-05867A000548420019-0											
CLASSIFICATION	CONF										

PHOTO ANALYSIS REPORT





PHOTO NO. **Approved For Release 2000/05/01 : CIA-RDP78-05867A000518420019-0** LOT NO. **75778** MAP REFERENCE **351** LATITUDE **77 12 E** LONGITUDE

COUNTRY **WAC 440 C** PROVINCE

AREA NO	SUBJECT	SUBJECT	SUBJECT	SUBJECT	SUBJECT	SUBJECT	SUBJECT	SUBJECT
<b>IN</b>	<b>AMC 984</b>	<b>ATD</b>						
<b>NEW</b>	<b>DICLH 1</b>	<b>(NR)</b>			<b>13</b>	<b>BIE</b>	<b>B</b>	<b>20</b>
<b>R</b>	<b>RADIR</b>	<b>30</b>	<b>INTENNA</b>	<b>A</b>	<b>35</b>	<b>A</b>	<b>7</b>	<b>40</b>
<b>709 E</b>	<b>2830N</b>	<b>50</b>	<b>FALING</b>	<b>W</b>				

**(AID)**

**25X1C**

DATE OF PHOTO	TYPE	QUALITY	CLASS	NO. OF CARDS	NO.
<b>Jan 66</b>	<b>4</b>	<b>1</b>	<b>C</b>	<b>3</b>	<b>13, 23</b>

CLASSIFICATION **Approved For Release** CAPTIONED BY **CIA-RDP78-05867A000518420019-0**

PHOTO NO. 1107620 Approved For Release 2000/05/01 : CIA-RDP78-05867A000518420019-0

COUNTRY PROVINCE WAC 440 C

AREA NO	SUBJECT	SUBJECT	SUBJECT	SUBJECT	SUBJECT	SUBJECT	SUBJECT	SUBJECT
NEW	IN AMC 984	ATC	(NR)	BIG	BA			
R	RADAR	ANTENNA	AT					
709 E	2830 N			FACING E	(SOVIET			

1323 25X1C

DATE OF PHOTO	TYPE	QUALITY	CLASS	NO. OF CARDS	NO.
Jan 66	4	1	C	5	[REDACTED]

CLASSIFICATION [REDACTED] CAPTIONED BY [REDACTED]

PHOTO NO. 1107629 Approved For Release 2000/05/01 : CIA-RDP78-05867A000518420019-0  
 MAP REFERENCE 77 36 N  
 LATITUDE 77 12 E  
 LONGITUDE P1377-66

COUNTRY	PROVINCE WAC 440 C						
AREA NO	SUBJECT	SUBJECT	SUBJECT	SUBJECT	SUBJECT	SUBJECT	SUBJECT
IN	AMC 984	ATD					
NEW	<sup>5</sup> DELHI	(NR)			<sup>15</sup> BIG		<sup>20</sup> BA
R	<sup>25</sup> RADAR		<sup>30</sup> ANTENNA		<sup>35</sup> AT		<sup>40</sup> 7
709 E	<sup>45</sup> 2830 N				FACING E (SOVIET		
At)							

25X1C

1, 3, 23

DATE OF PHOTO	TYPE	QUALITY	CLASS	NO. OF CARDS
Jan 66	25X1C	1	C	3
CAPTIONED BY				
[Signature]				



Case 2000/05/01 CIA-RDP78-05867A000518420019-0

PHOTO NO. 1107630 LOT NO. P-1439-66

COUNTRY UR PROVINCE

AREA NO N BLS

PHOTO	O	O	F	M	O	O	N	T	A	K	E	N
B	Y	Z	O	N	I	I	I	S	P	A	C	E
H	I	C	L	E								

4

DATE OF PHOTO	TYPE	QUALITY	CLASS	NO. OF CARDS	SOURCE OF PHOTOGRAPHY
prior to 23 March	GG	4	2	3	25X1A

CLASSIFICATION Approved For Release 2000/05/01 CIA-RDP78-05867A000518420019-0

PHOTO ANALYSIS REPORT

FORM NO. 174 USE PREVIOUS EDITIONS

FORM NO. 174 USE PREVIOUS EDITIONS

2000/05/01 CIA-RDP78-05867A000518420019-0

PHOTO NO. 1107631 LOT NO. P-1439-66

COUNTRY UR

AREA NO	N	BLS						
PHOTO	OF	M	O	O	N	T	A	K
BY	Z	O	N	D	I	I	I	S
H	I	C	L	E	N	O	T	E
RADIAL CRATER								
SYSTEMS.								

4

25X1A

DATE OF PHOTO	TYPE	QUALITY	CLASS	NO. OF CARDS	SOURCE OF PHOTOGRAPH
66	4	2	3	1	

prior to 23 March

Approved For Release 2000/05/01 : CIA-RDP78-05867A000518420019-0

CONF

PHOTO ANALYSIS REPORT

USE PREVIOUS EDITIONS

0701 CIA-RDP78-05867A000518420019-0  
 MAP REFERENCE N13

LONGITUDE 3612E

PHOTO NO.	LOT NO.	PROVINCE	SUBJECT	SUBJECT	SUBJECT	SUBJECT	SUBJECT
1107332	115667-61	930 B					
AREA NO	SUBJECT	SUBJECT	SUBJECT	SUBJECT	SUBJECT	SUBJECT	SUBJECT
KE	AKQ	AKM	DOF				
EMPIRE	AS		10	ST	ATI	15	W
RAH	RR		30			25	DE
ST	ATI	10	20				FR

25X1C

DATE OF PHOTO	TYPE	QUALITY	CLASS	NO. OF CARDS	SOURCE OF PHOTO
6/5/61			3	3	

CAPTIONED BY

Approved For Release 2000/05/01 : CIA-RDP78-05867A000518420019-0

PHOTO ANALYSIS REPORT

2000/05/01 : CIA-RDP78-05867A000518420019-0

LONGITUDE 36 49 E

LOT NO. P 5976 W

MAP REFERENCE C

0117

PHOTO NO. 1107633

COUNTRY


AREA NO. KE AKQ

PROVINCE 432 B

SUBJECT	SUBJECT	SUBJECT	SUBJECT	SUBJECT	SUBJECT	SUBJECT	SUBJECT
AKQ	AKL	CV	10	RY	11	15	18
23	4	W	0	R	K	15	18
43			30				

25X1C

DATE OF PHOTO	TYPE	QUALITY	CLASS	NO. OF CARDS	SOURCE OF PHOTO
6/5				3	



Approved For Release 2000/05/01 : CIA-RDP78-05867A000518420019-0

PHOTO ANALYSIS REPORT

GPO : 1962 O - 447635

PRECEDING EDITIONS



CIA-RDP78-05867A000518420019-0  
LONGITUDE 0117  
LATITUDE 0117

PHOTO NO. 1107631

LOT NO. P5476-61  
PROVINCE 932-B  
MAP REFERENCE

COUNTRY	AREA NO	SUBJECT	SUBJECT	SUBJECT	SUBJECT	SUBJECT	SUBJECT	SUBJECT
	KE	06B	076	077	10	15	20	25
		081			30	35	40	45

25X1C

DATE OF PHOTO	TYPE	QUALITY	CLASS	NO. OF CARDS	SOURCE OF PHOTO
Dec 65	4	2	3	3	



Approved For Release 2000/05/01 : CIA-RDP78-05867A000518420019-0

PHOTO ANALYSIS REPORT



2000/05/01 : CIA-RDP78-05867A000518420019-86 49E

LOT NO. P59766r

MAP REFERENCE C

LONGITUDE 8111A

PHOTO NO. 1107637

COUNTRY	AREA NO	SUBJECT	SUBJECT	SUBJECT	SUBJECT	SUBJECT	SUBJECT	SUBJECT	SUBJECT
	KE	C6B	C36						
	NAIR								
	TELL								

PROVINCE 932B

25XTC

6.7



DATE OF PHOTO

TYPE

QUALITY

CLASS

NO. OF CARDS

SOURCE OF PHOTOGRAPH

Dec 65 4

3

✓

CAPTIONED BY

Approved For Release 2000/05/01 : CIA-RDP78-05867A000518420019-0

PHOTO ANALYSIS REPORT

CIA-RDP78-05867A000518420019-0649E


PHOTO NO. **1107538** LOT NO. **P197661** MAP REFERENCE **C** LATITUDE **0117S** LONGITUDE **3649E**

COUNTRY **KENYA** PROVINCE **932B**

AREA NO	SUBJECT	SUBJECT	SUBJECT	SUBJECT	SUBJECT	SUBJECT	SUBJECT	SUBJECT
	<b>KE</b>	<b>CB</b>	<b>C36</b>	<b>C2</b>				
<b>MAIR</b>	<b>OB</b>				<b>10</b>	<b>KENYA</b>	<b>15</b>	<b>CHAMB</b>
<b>ER</b>					<b>20</b>		<b>35</b>	<b>STREET</b>
					<b>25</b>	<b>VICTORIA</b>		
					<b>30</b>			
					<b>40</b>			
					<b>45</b>			

DATE OF PHOTO **Dec 65** TYPE **4** QUALITY **✓** CLASS **3** NO. OF CARDS **2** SOURCE OF PHOTO **(G.7)**

CLASSIFIED BY **[Signature]** CAPTIONED BY **[Signature]**

25X1C' 

Approved For Release 2000/05/01 : CIA-RDP78-05867A000518420019-0

FORM NO. 174 USE PREVIOUS EDITIONS

PHOTO ANALYSTS REPORT

GPO: 1963 O - 447425

2000/05/01 : CIA-RDP78-05867A000518420019-0 19-0649E

PHOTO NO. 1107610

LOT NO. P5476 61

MAP REFERENCE C

0117P


LONGITUDE 19-0649E

COORDS	AREA NO	SUBJECT	SUBJECT	SUBJECT	SUBJECT	SUBJECT	SUBJECT	SUBJECT
	KE	CGB	CRB	CRB				
	MAIR	OB	BI					
	RE	ET	-	AM	SA	AS	AD	OR
	TE	L						

(with ESSO SIGN)

25X1C

DATE OF PHOTO	TYPE	QUALITY	CLASS	NO. OF CARDS	SOURCE OF PHOTO
Dec 65	4	✓	3	3	



Approved For Release 2000/05/01 : CIA-RDP78-05867A000518420019-0

PHOTO ANALYSIS REPORT

PHOTO NO. 1107811

LOT NO. P197661

MAP REFERENCE C

0117P

LONGITUDE 36 49 E

COUNTRY	PROVINCE	SUBJECT	SUBJECT	SUBJECT	SUBJECT	SUBJECT	SUBJECT	SUBJECT
	932B							
AREA NO	KE	C6B	C2B					
				10	EXAREB			20
				30	LTD.			40
				50				

25X1C


DATE OF PHOTO	TYPE	QUALITY	CLASS	NO. OF CARDS	SOURCE OF PHOTO
Dec 65	4	2	3	2	[REDACTED]

Approved For Release 2000/05/01 : CIA-RDP78-05867A000518420019-0

PHOTO ANALYSIS REPORT

PHOTO NO. 1107642 LOT NO. P147661 MAP REFERENCE C LONGITUDE 0117P 3649E

COUNTRY	PROVINCE	SUBJECT	SUBJECT	SUBJECT	SUBJECT	SUBJECT	SUBJECT	SUBJECT
	<u>932B</u>							
AREA NO	<u>KE</u>	<u>COV</u>	<u>C24</u>	<u>CB</u>				
		<u>5</u>	<u>10</u>	<u>15</u>	<u>20</u>	<u>25</u>	<u>30</u>	<u>35</u>
<u>N</u>	<u>A</u>	<u>R</u>	<u>B</u>	<u>O</u>	<u>H</u>	<u>R</u>	<u>A</u>	<u>M</u>
<u>E</u>	<u>R</u>	<u>V</u>	<u>C</u>	<u>T</u>	<u>O</u>	<u>R</u>	<u>I</u>	<u>A</u>
<u>T</u>		<u>45</u>						<u>40</u>
								<u>45</u>
								<u>50</u>
								<u>55</u>
								<u>60</u>
								<u>65</u>
								<u>70</u>
								<u>75</u>
								<u>80</u>
								<u>85</u>
								<u>90</u>
								<u>95</u>
								<u>100</u>

DATE OF PHOTO Dec 65 TYPE 2 QUALITY 2 CLASS 3 NO. OF CARDS 3 SOURCE OF PHOTO (6,7,10) 

CLASSIFICATION Conf CAPTIONED BY [Signature]

FORM NO. 174 USE PREVIOUS EDITIONS

Approved For Release 2000/05/01 : CIA-RDP78-05867A000518420019-0

PHOTO ANALYSTS REPORT

GPO : 1982 O - 647425

PHOTO NO. **1107813**

LOT NO. **15976.65**

MAP REFERENCE **C 01170**

LONGITUDE **76 49 E**

AREA NO	SUBJECT	SUBJECT	SUBJECT	SUBJECT	SUBJECT	SUBJECT	SUBJECT	SUBJECT
<b>KE</b>	<b>COB</b>	<b>C26</b>	<b>NR</b>	<b>AM3</b>				
<b>MAIRABI</b>								
<b>CHAR</b>								
<b>VICTORIA</b>								

(GUSERATI WEEKLY)



DATE OF PHOTO	TYPE	QUALITY	CLASS	NO. OF CARDS	SOURCE OF PHOTO
<b>Dec 65</b>	<b>42</b>	<b>B</b>	<b>3</b>	<b>4</b>	





PHOTO NO. 107645 LOT NO. P597665 MAP REFERENCE 0117P LONGITUDE 03649E

COUNTRY	PROVINCE								
AREA NO	SUBJECT	SUBJECT	SUBJECT	SUBJECT	SUBJECT	SUBJECT	SUBJECT	SUBJECT	SUBJECT
<u>KE</u>	<u>AMB</u>	<u>CB</u>	<u>CB</u>	<u>NEW</u>	<u>NEW</u>	<u>NEW</u>	<u>NEW</u>	<u>NEW</u>	<u>NEW</u>
<u>NAIR</u>	<u>OB</u>			<u>NEW</u>	<u>NEW</u>	<u>NEW</u>	<u>NEW</u>	<u>NEW</u>	<u>NEW</u>
<u>ON</u>	<u>1</u>	<u>TA</u>	<u>AZ</u>	<u>AL</u>	<u>AL</u>	<u>AL</u>	<u>AL</u>	<u>AL</u>	<u>AL</u>
<u>R</u>	<u>R</u>	<u>S</u>							

DATE OF PHOTO: Dec 65 TYPE: 4 QUALITY: 2 CLASS: 3 NO. OF CARDS: 3 SOURCE OF INFO: 

CLASSIFICATION: Conf CAPTIONED BY: M

1 Jan 54

Approved For Release 2000/05/01 : CIA-RDP78-05867A000518420019-0

PHOTO NO. 1107646

LOT NO. P597665

MAP REFERENCE C-0117D

LONGITUDE 3649E

COUNTRY	PROVINCE	SUBJECT		SUBJECT		SUBJECT		SUBJECT	
	932B	KE	60B	226	D26				
AREA NO		3			10	GROGAN	13	ROAD	20
		25			30	RIVER	35	@	40
		45			50				

25X1C

(6.7.79)

DATE OF PHOTO	TYPE	QUALITY	CLASS	NO. OF CARDS	SOURCE OF PHOTO
Dec 65	4	2	3	3	[REDACTED]

CLASSIFICATION

CAPTIONED BY [Signature]

Approved For Release 2000/05/01 : CIA-RDP78-05867A000518420019-0

FORM NO. 174 USE PREVIOUS EDITIONS

PHOTO ANALYSIS REPORT

GPO : 1962 O - 6-7423

PHOTO NO. 1107648  
 LOT NO. P 97665  
 MAP REFERENCE C  
 01175  
 LONGITUDE 3649E

AREA NO	SUBJECT	SUBJECT	SUBJECT	SUBJECT	SUBJECT	SUBJECT	SUBJECT
KE	CON	COL	COB				
N A I R O B I				10	S H I R E E	15	S W A M I
N A V A Y A N				20	S O H A N T	25	S A J U A
N M A N D A L				30	G R O G A N R O A D	35	

25X1C

(6.7.10)

DATE OF PHOTO	TYPE	QUALITY	CLASS	NO. OF CARDS	SOURCE OF PHOTO
Dec 65	4	2	3	3	[REDACTED]

PHOTO ANALYSIS REPORT

PHOTO NO. 1107649

LOT NO. 7547661

MAP REFERENCE C

LONGITUDE 01175 3604E

COUNTRY	PROVINCE	SUBJECT	SUBJECT	SUBJECT	SUBJECT	SUBJECT	SUBJECT	SUBJECT
KE	932 B	COB	CV					
NAIROBI				HIND		FURNIT		20
URE		MART				GRORGAN RD		40

DATE OF PHOTO	TYPE	QUALITY	CLASS	NO. OF CARDS	SOURCE OF PHOTO
Dec 65	4	2	3	2	(G. 7/10) 25X1C
CLASSIFICATION				CAPTIONED BY	

PHOTO NO. 1107651      LOT NO. P 597665      MAP REFERENCE C 0117A      LONGITUDE 2649E

COUNTRY	AREA NO	SUBJECT	SUBJECT	SUBJECT	SUBJECT	SUBJECT	SUBJECT	SUBJECT	SUBJECT
	KE	CUB	COR	C26	AMO				
	NAIR	5 0 B 1		10 H I N D U		15			20 T E M P L
	E O N	25 G R O G A N		30		35			40 R O A D
	O P S	45		50					45

(6.7.10-23) 25X1C 7

DATE OF PHOTO	TYPE	QUALITY	CLASS	NO. OF CARS	SOURCE OF PHOTO
Dec 65	4	2	3	1	[REDACTED]

PHOTO ANALYSIS REPORT

PHOTO NO. **1107652**

LOT NO. **P 5976 65**


MAP REFERENCE **C 0-73**

LONGITUDE **36-9 E**

COUNTRY	PROVINCE	SUBJECT	SUBJECT	SUBJECT	SUBJECT	SUBJECT	SUBJECT	SUBJECT
	<b>922 B</b>							
AREA NO	<b>KE</b>	<b>AND</b>	<b>CRK</b>					
	<b>NAIR</b>	<b>BI</b>		<b>HUGHES</b>			<b>LTJ</b>	<b>20</b>
	<b>MOBI</b>	<b>ST</b>	<b>AT</b>	<b>ION</b>			<b>FOR</b>	<b>40</b>
	<b>DEALER</b>							

**7.16.19**

25X1C



DATE OF PHOTO	TYPE	QUALITY	CLASS	NO. OF CARDS	SOURCE OF PHOTO
<b>Apr 65</b>			<b>3</b>	<b>2</b>	

CLASSIFICATION

PHOTO NO. 107653

LOT NO. 197661

C 0117P

LONGITUDE 3649E

COUNTRY	PROVINCE	SUBJECT	SUBJECT	SUBJECT	SUBJECT	SUBJECT	SUBJECT	SUBJECT
KE	932B	COB	CR	CR				
NAIR		10	H	LAG	15	HE	BL	20
		35			45			40
		45						
ANK								

(6.7.18)

25X1C



DATE OF PHOTO	TYPE	QUALITY	CLASS	NO. OF CARDS	SOURCE OF PHOTO
Dec 65	4	2	3	3	

CLASSIFICATION

Conf

CUTTING BY



PHOTO NO. 1107654	LOT NO. 197661	MAX REFERENCE	01115	LONGITUDE	0 3/49E
COUNTRY	PROVINCE 932B				
AREA NO. KE	SUBJECT CW	SUBJECT C6B	SUBJECT C2A	SUBJECT C26	SUBJECT
N A I R	3 O B I		10 H U G	15 H E S	20 B L D G
1	25 K E N Y	30 A T T A	35 A V E.		40 B A N K
1	45 S H	50 P S J			

DATE OF PHOTO	TYPE	QUALITY	CLASS	NO. OF CARDS	SOURCE OF PHOTOGRAPH
Dec 65	4	2	3	4	(6.710) [REDACTED]
CLASSIFICATION				CAPTIONED BY	
CONF				[Signature]	

PHOTO NO. 107655

LOT NO. 197661

REFERENCE 01175

LONGITUDE 36 49 E

COUNTY	PROVINCE	SUBJECT	SUBJECT	SUBJECT	SUBJECT	SUBJECT	SUBJECT	SUBJECT
KE	932 B	AKD	CB					
NAIROBI				10	KENYA	15	CO	20
				25		30	BT	35
				40		45	AT	50
				55		60	ION	65
				70		75		80
				85		90		95
				100		105		110

25X1C

(6.716)



DATE OF PHOTO	TYPE	QUALITY	CLASS	NO. OF CARDS	SOURCE OF PHOTOGRAPH
Dec 65	4	2	3	2	

CAPTIONED BY

CLASSIFICATION

PHOTO NO. 1107657

LOT NO. P 2976 61

MAP REFERENCE C


0117

LONGITUDE 76.496

COUNTRY	PROVINCE	SUBJECT	SUBJECT	SUBJECT	SUBJECT	SUBJECT	SUBJECT	SUBJECT
KE	932 B	AKQ	AKB	AKM	AKJ	AKW		
N A I		R <sup>3</sup>	O B I		R <sup>10</sup>	B T	A T	I O N
T Y		A R <sup>25</sup>	D S		K <sup>30</sup>	O L L I N G	B T	O
C K		P T <sup>45</sup>	Ⓟ		O F	S-PT PANORAMA		

See CIA

25X1G

DATE OF PHOTO	TYPE	QUALITY	CLASS	NO. OF CARDS	SOURCE OF PHOTO
Dec 65	4	2	3	5	

(7.27)

PHOTO ANALYSIS REPORT

PHOTO NO. 1107658

LOT NO. P5476 61

MAP REFERENCE C

LONGITUDE 0117 / 3649E

AREA NO	SUBJECT	SUBJECT	SUBJECT	SUBJECT	SUBJECT	SUBJECT	SUBJECT	SUBJECT
KE	AKQ	AKA	AKM	AKJ	AKN			
N	A	R	10	R	B	T	A	20
+	Y	23	35	6	0	L	L	40
C	K	45	P	T	2	0	F	3-PT PANORAMA.

See CIA

DATE OF PHOTO	TYPE	QUALITY	CLASS	NO. OF CARDS	SOURCE OF PHOTO
Dec 65	4	2	3	5	(7.27) 25X1C

1107859

LOT NO. P5976 61

MAP REFERENCE C 81174

LONGITUDE 3649 E

COUNTRY	AREA NO	SUBJECT	SUBJECT	SUBJECT	SUBJECT	SUBJECT	SUBJECT	SUBJECT	SUBJECT
	KE	AKQ	MBS	PKM	TKS	TKN			
	NAIR	OB		10	RL	BT	15		20
	4	25		35					40
	CK	45							

See CIA

25X1C

DATE OF PHOTO	TYPE	QUALITY	CLASS	NO. OF CARDS	SOURCE OF PHOTOGRAPH
Dec 65	4	2	3	5	[REDACTED]

CAPTIONED BY

PHOTO NO. **1107660** LOT NO. **P597661** MAP REFERENCE **C 01177** LONGITUDE **36 49 E**

COUNTRY	PROVINCE	SUBJECT	SUBJECT	SUBJECT	SUBJECT	SUBJECT	SUBJECT	SUBJECT
	<b>932 B</b>							
AREA NO. <b>KE</b>		SUBJECT <b>AKQ</b>	SUBJECT <b>AKW</b>					
				10				20
		<b>NAIR</b>	<b>BI</b>		<b>RR</b>	<b>BT</b>	<b>AT</b>	<b>CON</b>
				30				40
		<b>COLL</b>	<b>ING</b>		<b>BT</b>	<b>CK</b>		
				50				

DATE OF PHOTO	TYPE	QUALITY	CLASS	NO. OF CARDS	SOURCE OF PHOTO
<b>Dec 65</b>	<b>4</b>	<b>2</b>	<b>3</b>	<b>2</b>	<b>25X16</b>
CAPTIONED BY <b>Conf</b>					

PHOTO NO. 110766i

LOT NO. P 576 61

MAP REFERENCE C 0117

LONGITUDE 9325

COUNTRY	PROVINCE	SUBJECT	SUBJECT	SUBJECT	SUBJECT	SUBJECT	SUBJECT	SUBJECT
	9325	KE	AKA	AKA				
AREA NO		5			10	15	20	
		N.A.I.R	B.I		RR	STATION		
		25			30	35		
		(R) C L I N G			BT	C.K		
		45			50			

25X1C

DATE OF PHOTO	TYPE	QUALITY	CLASS	NO. OF CARDS	SOURCE OF PHOTO
Dec 65		2	3	2	
CAPTIONED BY					

Approved For Release 2000/05/01 : CIA-RDP78-05867A000518420019-0

PHOTO ANALYSIS REPORT

2000705/01 : CIA-RDP78-06867A0005184200190649E

PHOTO NO. 1107662

LOT NO. P597665

MAP REFERENCE C

01175 2649E

LONGITUDE

AREA NO.	SUBJECT	SUBJECT	SUBJECT	SUBJECT	SUBJECT	SUBJECT	SUBJECT
KE	NAI	R	0	B	1	RR	SITATION
	5						15
	25						35
							40
							45

25XTC



DATE OF PHOTO	TYPE	QUALITY	CLASS	NO. OF CARDS	SOURCE OF PHOTOGRAPH
Dec 65	4	2	3	1	

CAPTIONED BY [Signature]

CLASSIFICATION Approved For Release 2000/05/01 : CIA-RDP78-06867A0005184200190649E

PHOTO ANALYSIS REPORT

GPO : 1963 O - 67483



PHOTO NO.

1107663

LOT NO.

P597665

MAP REFERENCE

C

0117


LONGITUDE

2649E

AREA NO	SUBJECT	SUBJECT	SUBJECT	SUBJECT	SUBJECT	SUBJECT	SUBJECT	SUBJECT
KE	AKR	AKH						
	5			10	RR	ST		
	25			30				
	45			50				

DATE OF PHOTO	TYPE	QUALITY	CLASS	NO. OF CARDS	SOURCE OF PHOTOGRAPH
Dec 6 5'	4	2	3	2	

CAPTIONED BY



CLASSIFICATION

PHOTO ANALYSIS REPORT

PHOTO NO. **110766** | LOT NO. **P59766** | MAP REFERENCE **C** | 01178 | LONGITUDE **2649E**

COUNTY	PROVINCE <b>932 B</b>									
AREA NO	SUBJECT	SUBJECT	SUBJECT	SUBJECT	SUBJECT	SUBJECT	SUBJECT	SUBJECT	SUBJECT	SUBJECT
<b>KE</b>	<b>AKS</b>	<b>AKM</b>	<b>AKN</b>	<b>AKS</b>						
<b>N A I R</b>	<b>5</b>	<b>B I</b>		<b>10</b>	<b>R R</b>	<b>15</b>	<b>Y A N D S</b>			<b>20</b>
<b>O L L I N G</b>	<b>25</b>	<b>B T</b>	<b>30</b>	<b>O C K</b>		<b>35</b>				<b>40</b>
	<b>45</b>			<b>50</b>						

DATE OF PHOTO	TYPE	QUALITY	CLASS	NO. OF CARDS	SOURCE OF PHOTO
<b>Dec 65</b>	<b>✓</b>	<b>2</b>	<b>3</b>	<b>4</b>	<b>25X1C</b>
CLASSIFICATION				CAPTIONED BY	