


PHOTO NO. 1107122 **Approved For Release 2000/05/07 : CIA-RDP78-05867A000518420009-1**

COUNTRY: PROVINCE: *Dorset*

AREA NO	SUBJECT	SUBJECT	SUBJECT	SUBJECT	SUBJECT	SUBJECT	SUBJECT	SUBJECT
<i>IR</i>	<i>REV</i>	<i>D36</i>						
<i>D 17</i>	<i>R</i>	<i>U E R</i>	10	<i>D A M</i>	15	<i>W A T E R</i>	20	
<i>0 4</i>	<i>C E T</i>	<i>A T</i>	30	<i>B O T T O M</i>	35	<i>O F</i>	40	
<i>D A M</i>			45		50			

25X1C

1729

DATE OF PHOTO	TYPE	QUALITY	CLASS	NO. OF CARDS	SOURCE OF PHOTO
<i>Dec 65</i>	<i>4</i>	<i>2</i>	<i>3</i>	<i>2</i>	

CAPTIONED BY *[Signature]*

PHOTO NO. 11 Approved For Release 2000/05/01 : CIA-RDP78-05867A000518420009-1

COUNTRY PROVINCE *Dorset*

AREA NO	SUBJECT	SUBJECT	SUBJECT	SUBJECT	SUBJECT	SUBJECT	SUBJECT	SUBJECT	SUBJECT
<i>IR</i>	<i>DOR</i>	<i>DOR</i>	<i>DOR</i>	<i>DOR</i>					
<i>D</i>	<i>12</i>	<i>R</i>	<i>U</i>	<i>R</i>	<i>10</i>	<i>D</i>	<i>A</i>	<i>M</i>	<i>15</i>
	<i>B</i>	<i>E</i>	<i>L</i>	<i>O</i>	<i>25</i>	<i>W</i>	<i>D</i>	<i>A</i>	<i>M</i>
					<i>30</i>				<i>35</i>
					<i>45</i>				<i>50</i>

DATE OF PHOTO	TYPE	QUALITY	CLASS	NO. OF CARDS	SOURCE OF PHOTO
<i>Dec 65</i>	<i>1</i>	<i>2</i>	<i>3</i>	<i>4</i>	<i>(1.28)</i>

25X1C

CLASSIFICATION *Conf* CAPTIONED BY *[Signature]*

Approved For Release 2000/05/01 : CIA-RDP78-05867A000518420009-1

PHOTO NO. 1107124

6045-65

LATITUDE
LONGITUDE

COUNTRY	DOYLA									
AREA NO	IR	SUBJECT	SUBJECT	SUBJECT	SUBJECT	SUBJECT	SUBJECT	SUBJECT	SUBJECT	SUBJECT
		DEL	CVL	CVL						
	DEZ	FUL		DEZ		RIVER				
	OLD	CITY		PT		OF				
	PT	EXPERIENCE								

SEE CIA

25X1C

(7.29)



DATE OF PHOTO	TYPE	QUALITY	CLASS	NO. OF CARDS	SOURCE OF PHOTO
Dec 65	4	2	3	3	
CLASSIFICATION				CAPTIONED BY	
Conf				R	

Approved For Release 2000/05/01 : CIA-RDP78-05867A000518420009-1

PHOTO NO. 1107125 **Approved For Release 2000/05/01 : CIA-RDP78-05867A000518420009-1**


COUNTRY PROVINCE Doyet

AREA NO	SUBJECT	SUBJECT	SUBJECT	SUBJECT	SUBJECT	SUBJECT	SUBJECT	SUBJECT
IR	DEL	CLV	CLG					
DEZ	FUL		DEZ					
OLD	C	Y	PT					
PT	SERIES							

SECRET

25X1G

(7.29)



DATE OF PHOTO	TYPE	QUALITY	CLASS	NO. OF CARDS	SOURCE OF PHOTO
Dec 65	42		3	3	
CLASSIFICATION <u>Conf</u>			CAPTIONED BY <u>RL</u>		

Approved For Release 2000/05/01 : CIA-RDP78-05867A000518420009-1


PHOTO NO. 1107126

COUNTRY PROVINCE *Douy*

AREA NO	SUBJECT	SUBJECT	SUBJECT	SUBJECT	SUBJECT	SUBJECT	SUBJECT	SUBJECT
<i>IR</i>	<i>D36</i>	<i>AKW</i>						
<i>D E Z I</i>	<i>3</i>	<i>U L</i>	<i>10</i>	<i>D E D</i>	<i>15</i>	<i>B R I D</i>	<i>20</i>	<i>G E O</i>
<i>V E R</i>	<i>25</i>	<i>D E Z</i>	<i>30</i>	<i>R I V E R</i>	<i>35</i>			<i>40</i>
	<i>25</i>		<i>50</i>					

(28.29)

25X1C



DATE OF PHOTO	TYPE	QUALITY	CLASS	NO. OF CARDS	SOURCE OF PHOTOGRAPH
<i>Dec 65</i>	<i>4</i>	<i>✓</i>	<i>3</i>	<i>✓</i>	
CAPTIONED BY <i>[Signature]</i>					

Approved For Release 2000/05/01 : CIA-RDP78-05867A000518420009-1

Approved For Release 2000/05/01 : CIA-RDP78-05867A000518420009-1

PHOTO NO. 1107127
 REFERENCE: P6041-61
 LATITUDE: 16° 51' E
 LONGITUDE: 103° 15' E

COUNTRY	PROVINCE	SUBJECT	SUBJECT	SUBJECT	SUBJECT	SUBJECT	SUBJECT	SUBJECT
IR	Doruz	CRG	D36					
A H U S		H T A R		10	A B -	E -	G A R G A	20
R		[B L D C S]		30				40
				50				

25X1C

DATE OF PHOTO	TYPE	QUALITY	CLASS	NO. OF CARDS	SOURCE OF PHOTO
Dec 6 5	4	2	3	2	[Redacted]

CAPTIONED BY: [Signature]

Approved For Release 2000/05/01 : CIA-RDP78-05867A000518420009-1


Approved For Release 2000/05/01 : CIA-RDP78-05867A000518420009-1

PHOTO NO. 1107128

COUNTRY PROVINCE D 0428

AREA NO	SUBJECT	SUBJECT	SUBJECT	SUBJECT	SUBJECT	SUBJECT	SUBJECT	SUBJECT
IR	CRG	D 36						
H I J K	H T A R		10	A B	-	15	G A R G A	20
R	(B L D S)		30			35		40
			45					

25X1C

DATE OF PHOTO	TYPE	QUALITY	CLASS	NO. OF CARDS	SOURCE OF PHOTO
Dec 6 5	4	2	3	✓	

Approved For Release 2000/05/01 : CIA-RDP78-05867A000518420009-1

Approved For Release 2000/05/01 : CIA-RDP78-05867A000518420009-1

PHOTO NO. 1107129 REFERENCE 1601-51 LATITUDE 11° 15' N LONGITUDE 103° 45' E

COUNTRY	PROVINCE	SUBJECT	SUBJECT	SUBJECT	SUBJECT	SUBJECT	SUBJECT	SUBJECT
IR	Dour	C26	D36					
S	H	10	A B					
R		25						
		45						

DATE OF PHOTO	TYPE	QUALITY	CLASS	NO. OF CARDS	SOURCE OF PHOTO
Dec 6 5	U	2	3	2	[REDACTED]

Approved For Release 2000/05/07 : CIA-RDP78-05867A000518420009-1

PHOTO NO. 1107130

LOT NO. *Photo 61*


COUNTRY

PROVINCE *Dodj*

AREA NO. *IR*

SUBJECT	SUBJECT	SUBJECT	SUBJECT	SUBJECT	SUBJECT	SUBJECT	SUBJECT
<i>C26</i>	<i>D26</i>						
<i>SHUF</i>	<i>HITAR</i>	10	<i>E</i>	<i>BANK</i>	<i>OR</i>		20
<i>AB</i>	<i>E</i>	25	<i>GARGAR</i>				40
		45					

25X1G

DATE OF PHOTO	TYPE	QUALITY	CLASS	NO. OF CARDS	SOURCE OF
<i>Dec 65</i>	<i>4</i>	<i>✓</i>	<i>3</i>	<i>✓</i>	

CLASSIFICATION *Conf*

APPROVED BY *[Signature]*

PHOTO NO. 1107131

LONGITUDE *105° E*

COUNTRY	PROVINCE	SUBJECT	SUBJECT	SUBJECT	SUBJECT	SUBJECT	SUBJECT	SUBJECT
	<i>Doung</i>							
AREA NO	<i>IR</i>	<i>AKW</i>	<i>D36</i>					
		<i>SHU</i>	<i>H T A R</i>	<i>10</i>	<i>V A L E R I A N ' S</i>	<i>15</i>	<i>20</i>	
		<i>B R I D G E</i>	<i>30</i>	<i>30</i>	<i>A B</i>	<i>35</i>	<i>E - G A R</i>	<i>40</i>
		<i>G A R</i>	<i>45</i>					

(26.29)

25X1C

DATE OF PHOTO	TYPE	QUALITY	CLASS	NO. OF CARDS	SOURCE OF
<i>Dec 65</i>	<i>4</i>	<i>2</i>	<i>3</i>	<i>✓</i>	



CAPTIONED BY *[Signature]*

Approved for Release 2000/05/01 : CIA-RDP78-05867A000518420009-1


PHOTO NO. 1107133 *P1398-66* MAP REFERENCE *2631A* LATITUDE *13 39 E* LONGITUDE

COUNTRY *169A*

AREA NO	SUBJECT	SUBJECT	SUBJECT	SUBJECT	SUBJECT	SUBJECT	SUBJECT	SUBJECT
<i>GE</i>	<i>ALA</i>	<i>3CG</i>						
	<i>SASSNITZ</i>		<i>10</i>	<i>THREE</i>	<i>15</i>	<i>50-1</i>		
	<i>SC</i>	<i>TWO</i>	<i>20</i>	<i>W/PENDS</i>	<i>25</i>	<i>152</i>		
	<i>163</i>		<i>30</i>					

3, 30 25X1A

DATE OF PHOTO	TYPE	QUALITY	CLASS	NO. OF CARDS
<i>Oct- Nov 65</i>	<i>4</i>	<i>2</i>	<i>B</i>	<i>2</i>

SOURCE OF PHOTOGRAPH


CAPTIONED BY
Amf

Approved for Release 2000/05/01 : CIA-RDP78-05867A000518420009-1

PHOTO NO.

1107134

Approved For Release 2000/05/01 : CIA-RDP78-05867A000518420009-1

MAP REFERENCE

LATITUDE

LONGITUDE

COUNTRY

PROVINCE

169A

AREA NO

GE

SUBJECT

ALA

SUBJECT

3CU

SUBJECT

SUBJECT

SUBJECT

SUBJECT

SUBJECT

SUBJECT

SASSNITZ

10

HABICHT

15

20

-CLASS MSF

30

PENID

35

212

40

3, 20

DATE OF PHOTO

TYPE

QUALITY

CLASS

NO. OF CARDS

NO. OF PHOTOGRAPHS

Oct-
Nov 65

4

2

B

2

CAPTIONED BY

Amf

CLASSIFICATION

SEC/NO FOREIGN DISSEM

FORM NO. 174
1 Apr 55

Approved For Release 2000/05/01 : CIA-RDP78-05867A000518420009-1

PHOTO ANALYSIS REPORT

GPO 871-288

PHOTO NO. 1107135 Approved For Release 2000/05/01 : CIA-RDP78-05867A000518420009-1

COUNTRY	169A						
AREA NO	SUBJECT	SUBJECT	SUBJECT	SUBJECT	SUBJECT	SUBJECT	SUBJECT
GE	ALA	3CU	AKH				
S	S	N	I	T	Z	T	W
T	I	I	-	C	L	A	S
/	P	E	N	D	2	1	4

27
3, 20 25X1A

DATE OF PHOTO	TYPE	QUALITY	CLASS	NO. OF COPIES	SOURCE OF PHOTOGRAPH
Oct- Nov 65	4	2	B	3	[REDACTED]
CLASSIFICATION				CAPTION	
SEC/NO FOREIGN DISS				Amf	

Approved For Release 2000/05/01 : CIA-RDP78-05867A000518420009-1

PHOTO NO. 1107136 **P1397-66** MAP REFERENCE **31N 13.39E** LATITUDE **31N** LONGITUDE **13.39E**

COUNTRY	PROVINCE 169A						
AREA NO	GE	SUBJECT ALA	SUBJECT 3D3	SUBJECT	SUBJECT	SUBJECT	SUBJECT
		S	A	S	N	I	T
		L	A	S	A	O	T
		R					

3.20 25X1A

DATE OF PHOTO	TYPE	QUALITY	CLASS	NO. OF CARDS	SOURCE OF PHOTOGRAPH
Oct-65	4	2	B	2	

CLASSIFICATION **SECRET FOREIGN DISSEM**
CAPTIONED BY **Amf**

Approved For Release 2000/05/01 : CIA-RDP78-05867A000518420009-1

PHOTO NO. 1107157 APPROVED FOR RELEASE 2000/05/01 : CIA-RDP78-05867A000518420009-1 MAP REFERENCE LATITUDE LONGITUDE

COUNTRY PROVINCE 167N

AREA NO	SUBJECT	SUBJECT	SUBJECT	SUBJECT	SUBJECT	SUBJECT	SUBJECT	SUBJECT	SUBJECT
GE	ALA	AH9	30.2						
SASSNITZ				10	THREE		FISH		20
ING	25	BOATS		30	PENDS		G-91,		40
G-92		&		60	G-93		EACH W/WORD		

"KONTROL PUNKT" PAINTED ON WHEELHOUSE,
~~SHIP~~ & FIRE-FIGHTING SHIP, PEND F-61

24
 3030 25X1A

DATE OF PHOTO	TYPE	QUALITY	CLASS	NO. OF CARDS	SOURCE OF PHOTOGRAPH
Oct- Nov	6	5	4	2	B 3
CLASSIFICATION				CAPTIONED BY	
SEC/HO FOREIGN DISS				Amf	

PHOTO NO. 1107138 P1320-66 APPROVED FOR RELEASE 2000/05/01 : CIA-RDP78-05867A000518420009-1

COUNTRY PROVINCE 169 A

AREA NO	SUBJECT	SUBJECT	SUBJECT	SUBJECT	SUBJECT	SUBJECT	SUBJECT
GE	AM9						
SAGARD		THREE			RADIO		
MAST'S		APPROX		1 1/2	KIM.		
OF TOWN		(54		31 N,	13 33 E)		
N OF SAGARD-SASSNITZ/RUEGEN ROAD.							

25X1A

23

DATE OF PHOTO	TYPE	QUALITY	CLASS	NO. OF CARDS	SOURCE OF PHOTOGRAPH
5 Aug 65	A	2	B	1	[REDACTED]
CLASSIFICATION				CAPTIONED BY	
SEC/HQ FOREIGN DIS				amf	

PHOTO NO. 1107189		PROVINCE 169A		LATITUDE 13 06 E		LONGITUDE	
AREA NO	SUBJECT	SUBJECT	SUBJECT	SUBJECT	SUBJECT	SUBJECT	SUBJECT
GE	AM9						
STRALSUND ¹⁰				RADIO ¹⁵ M A S ²⁰			
T O N ²⁵ S P O R T S ³⁰				F I E L D ³⁵ I N ⁴⁰			
F R A N K E N ⁴⁵ A ⁵⁰				S U B U R B O F T O W N ⁵⁵ ,			
N O F R R L I N E T O R U E G E N ⁶⁰							
DATE OF PHOTO		TYPE	QUALITY	CLASS	NO. OF CARDS	SOURCE OF PHOTOGRAPH	
3 July 65		4	2	B	1	25X1A	
CLASSIFICATION				CAPTIONED BY			
SEC/NO FOREIGN DISS				Amf			

Approved For Release 2000/05/07 : CIA-RDP78-05867A000518420009-1

PHOTO NO. 1107140 SUBJECT P1320-66 LATITUDE 51° 13' 05" E

COUNTRY PROVINCIALITY 169A

AREA NO GE SUBJECT AM9 AB1 A6P SUBJECT (NR) RAD 1

WITTENHAGEN (NR) 20

OR DER RICK U 40

CE OF RR LINE BETW

WITTENHAGEN & ELMENHORST.

DATE OF PHOTO TYPE QUALITY CLASS NO. OF CARDS SOURCE OF PHOTOGRAPH 25X1A

3 July 65 4 2 3 3

CAPTIONED BY [Redacted]

Approved For Release 2000/05/07 : CIA-RDP78-05867A000518420009-1

PHOTO ANALYSIS REPORT

PHOTO NO. 1107141
 LOT NO. 2000/05/01/169A
 MAP REFERENCE 5777A
 LATITUDE 52 03 E
 LONGITUDE 12 03 E
 Approved For Release 2000/05/01/ CIA-RDP78-05867A000518420009-1

COUNTRY PROVINCE
 AREA NO GE
 SUBJECT AM9 A61 A6P
 SUBJECT
 SUBJECT
 SUBJECT
 SUBJECT
 SUBJECT
 SUBJECT
 SUBJECT
 SUBJECT
 WITTENHAGEN (NR) RADI
 OMAST OR DERRICK U
 CE OF RRLINE BETW
 WITTENHAGEN & ELMENHORST.

23, 25
 DATE OF PHOTO 3 July 65
 TYPE 4
 QUALITY 2
 CLASS 3
 NO. OF CARDS 3
 SOURCE OF PHOTOGRAPH 25X1A
 CLASSIFICATION SEC/HQ FOREIGN DISS
 CAPTIONED BY Rmf

PHOTO NO. 1107142 LOT NO. 169A MAP REFERENCE 169A LATITUDE 57° 06' N LONGITUDE 12° 03' E
 COORDINATE Approved For Release 2000/05/01 : CIA-RDP78-05867A000518420009-1

AREA NO	SUBJECT	SUBJECT	SUBJECT	SUBJECT	SUBJECT	SUBJECT	SUBJECT	SUBJECT
GE	AMI	AM9	CG					
G R I M M E N			P A R A B O L I C					
I R R O R			A N T E N N A			A T O P		
W I T H			B L D G			W O F		

DATE OF PHOTO	TYPE	QUALITY	CLASS	NO. OF CARDS	SOURCE OF PHOTOGRAPHY
5 July 65	4	2	B	3	25X1A
CLASSIFICATION				CAPTIONED BY	
SEC/NO FOREIGN DISS				Amf	

1107343

LOT NO.

P1320-66

MAP REFERENCE

Approved For Release 2000/05/01 : CIA-RDP78-05867A000518420009-1

LATITUDE

57 06 N 13 03 E

COUNTRY

AREA NO

GE

SUBJECT

Xm9

SUBJECT

SUBJECT

169A

SUBJECT

SUBJECT

SUBJECT

SUBJECT

SUBJECT

GRIMMEN

RADIO

MAST

LOCATED

1 1/2 KM

S OF R

STATION

AND E OF GRIMMEN-DEMMIN RR LINE

DATE OF PHOTO

3 July 65

TYPE

4

QUALITY

2

CLASS

B

NO. OF CARDS

1

SOURCE OF PHOTOGRAPH

23 25X1A

CLASSIFICATION

SECRET FOREIGN DISSEM

CAPTIONED BY

Amf

FORM NO. 174 USE PREVIOUS EDITIONS

PHOTO ANALYSIS REPORT

2000/05/01 : CIA-RDP78-05867A000518420009-1

PHOTO NO. 1107144 *PI 297-66* Approved For Release 2000/05/01 : CIA-RDP78-05867A000518420009-1

COUNTRY	PROVINCE <i>169D</i>						
AREA NO	SUBJECT	SUBJECT	SUBJECT	SUBJECT	SUBJECT	SUBJECT	SUBJECT
<i>GE</i>	<i>3GD</i>	<i>AKZ</i>	<i>D11</i>				
<i>BAD</i>	<i>SAAAROW - PIE</i>				<i>15</i>	<i>SKOW</i>	<i>20</i>
<i>DEPOT</i>	<i>1 1/3</i>	<i>MI</i>	<i>30</i>	<i>55E</i>	<i>35</i>	<i>OF</i>	<i>40</i>
<i>OWN</i>	<i>45</i>		<i>50</i>				

DATE OF PHOTO	TYPE	QUALITY	CLASS	NO. OF CARDS	SOURCE OF PHOTOGRAPH
<i>Oct-Nov</i>	<i>65</i>	<i>7</i>	<i>2</i>	<i>B</i>	<i>33</i>
CAPTIONED BY <i>Dmt</i>					<i>25X1A</i>

PHOTO NO. 1107145 Approved For Release 2000/05/01 : CIA-RDP78-05867A000518420009-1
 MAP REFERENCE 1277-66 LATITUDE 32° 45' N LONGITUDE 45° 18' E

COUNTRY PROVINCE 169D

AREA NO	SUBJECT	SUBJECT	SUBJECT	SUBJECT	SUBJECT	SUBJECT	SUBJECT
GE	967						
BAD	S	A	A	R	O	W	- P I E S K O W
A	R	M	O	R	E	D	C A S E R N E , I N S T
A	L	L	A	T	I	O	N
							N O . 4021 , A P P R O X .
							1/2 MI. SE OF TOWN, SUBORDINATE TO GSEF.

DATE OF PHOTO	TYPE	QUALITY	CLASS	NO. OF SLIDES	SOURCE OF PHOTOGRAPH
Oct-Nov	657	2	B	1	25X1A
CLASSIFICATION				CAPTIONED BY	
SEC/NO FOREIGN CASS				Amt	

Approved For Release 2000/05/01 : CIA-RDP78-05867A000518420009-1

PHOTO NO. 1107146
 MAP REFERENCE 7/397-66
 LATITUDE 51° 15' N
 LONGITUDE 11° 15' E

COUNTRY PROVINCE 169 D

AREA NO	SUBJECT	SUBJECT	SUBJECT	SUBJECT	SUBJECT	SUBJECT	SUBJECT	SUBJECT
GE	D11	9GD	GMC	GM4	XKZ			
BLAD	SA	AROW	-PIE	SKOW				
SS	M	SSILE	DEPOT	PIP				
ROX	1 1/4	MI	SE	OF TOWN	DEPOT			

IS SUBORDINATE TO GSEFG (GROUP OF SOVIET FORCES, GERMANY)

TACTICAL

DATE OF PHOTO	TYPE	QUALITY	CLASS	NO. OF CARDS	SOURCE OF PHOTOGRAPH
Oct-Nov 65	7 5	2	B 5	4	25X1A
CLASSIFICATION			CAPTURED BY		
SECRET FOREIGN DASS			NMT		

PHOTO NO. 1107147 Approved For Release 2000/05/07 : CIA-RDP78-05867A000518420009-1

COUNTRY PROVINCE 169 D

AREA NO	SUBJECT	SUBJECT	SUBJECT	SUBJECT	SUBJECT	SUBJECT	SUBJECT
GE	96D	AKU	DII				
BEER	FELDE		FUER	STEN			
ALDE	DEPOT		1 1/2	MI.		NE	
OF	TOWN						

INSTALLATION No. 14620/521

DATE OF PHOTO	TYPE	QUALITY	CLASS	NO. OF CARDS	SCALE OF PHOTOGRAPH
Oct-Nov 65	7	2	B	3	25X1A
CLASSIFICATION				CAPTIONED BY	
SECRET FOREIGN DISC				Amf	

PHOTO NO. 1107148 Approved For Release 2000/05/01 : CIA-RDP78-05867A000518420009-1

COUNTRY _____ PROVINCE 169D

AREA NO	SUBJECT	SUBJECT	SUBJECT	SUBJECT	SUBJECT	SUBJECT	SUBJECT	SUBJECT
GE	D11	96D						
B	E	E	R	F	E	L	D	E
R	O	X	1 1/2	M	I	E	S	E
N								

FÜRSTENWAUDE

DATE OF PHOTO	TYPE	QUALITY	CLASS	NO. OF CARDS	SOURCE OF PHOTOGRAPH
Oct - Nov	65	4	B	2	25X1A
CLASSIFICATION				CAPTIONED BY	
SEC/NO FOREIGN DISSEM				AMF	

Approved For Release 2000/05/07 : CIA-RDP78-05867A000518420009-1

PHOTO NO. 1107150 | REFERENCE P-1407-66 | LATITUDE | LONGITUDE

COUNTRY UR | PROVINCE 328 D

AREA NO N | SUBJECT B3N B3I | SUBJECT | SUBJECT | SUBJECT | SUBJECT | SUBJECT | SUBJECT

① H K I E N T | 10 | O U T D O O R | H I | 20

G H - V O L T A G E | 30 | L A B | A T | I N | 40

S T. O F E N E R G E T I C S & A U T O M

A T I O N

(R44)

(4, 17 / 23)

DATE OF PHOTO	TYPE	QUALITY	CLASS	NO. OF CARDS	SOURCE OF PHOTOGRAPH
PRIOR TO 65	4	2	✓	2	GUIDE TO H K I E N T
CLASSIFICATION O.V.O.				CAPTIONED BY mrc	

Approved For Release 2000/05/07 : CIA-RDP78-05867A000518420009-1

Approved For Release 2000/05/01 : CIA-RDP78-05867A000518420009-1

PHOTO NO.	1107151	PROVINCE	249B						
COUNTRY	UR	SUBJECT	D36	ALT	ALB.	C2G			
AREA NO	N	SUBJECT	R	5	10	15	20		
		SUBJECT	O	15	20	25	30		
		SUBJECT	S	20	25	30	35		
		SUBJECT	T	25	30	35	40		
		SUBJECT	O	30	35	40	45		
		SUBJECT	V	35	40	45	50		
		SUBJECT	-	40	45	50	55		
		SUBJECT	N	45	50	55	60		
		SUBJECT	A	50	55	60	65		
		SUBJECT	-	55	60	65	70		
		SUBJECT	D	60	65	70	75		
		SUBJECT	O	65	70	75	80		
		SUBJECT	N	70	75	80	85		
		SUBJECT	I	75	80	85	90		
		SUBJECT	O	80	85	90	95		
		SUBJECT	N	85	90	95	100		
		SUBJECT	I	90	95	100			
		SUBJECT	O	95	100				
		SUBJECT	N	100					

(center)

(7, 29, 30)

DATE OF PHOTO	TYPE	QUALITY	CLASS	NO. OF CARDS	SOURCE OF PHOTOGRAPH
Prior to 65	4	2	4	84	INTOURIST TRAVEL
					FOLDER - ROSTOV - ON
					-DON

Approved For Release 2000/05/01 : CIA-RDP78-05867A000518420009-1

Approved For Release 2000/05/01 : CIA-RDP78-05867A000518420009-1

PHOTO NO. 1107153 P-1407-66

COUNTRY UR PROVINCE 235D

AREA NO	SUBJECT	SUBJECT	SUBJECT	SUBJECT	SUBJECT	SUBJECT	SUBJECT	SUBJECT
N	AIR							
V O L G O G R A D				A I R			T E R M I	
N A L								

(7, 31)

DATE OF PHOTO	TYPE	QUALITY	CLASS	NO. OF CARDS
Prior to 1963	4	2	4	2

SOURCE OF PHOTOGRAPH
VOLGOGRAD

Approved For Release 2000/05/01 : CIA-RDP78-05867A000518420009-1

PHOTO NO. 1107154 MAP REFERENCE P-1337-86 LATITUDE 25X1A LONGITUDE 113 17E

COUNTRY PROVINCE SUBJECT SUBJECT SUBJECT SUBJECT SUBJECT SUBJECT

AREA NO CH SUBJECT CSA SUBJECT A63 SUBJECT AHL SUBJECT DLB SUBJECT

KUAN G - CHOU (NR) HOU \$1

NIG D V LAM NT TU/C MR FER

TILIZERI PLT (23 08N, 113 23E)

LKG FR DHEN-CHUAN-KUANG-CHOU RR

IN VIC OF HUANG-TSUN

25X1C 1, 7, 24 25X1A

DATE OF PHOTO	TYPE	QUALITY	CLASS	NO. OF CARDS
SEPT 6 4	4	3	3	4

CLASSIFICATION Conf. Photo CAPTIONED BY LGB

FORM NO. 174 USE PREVIOUS EDITIONS PHOTO ANALYSIS REPORT

Approved For Release 2000/05/01 : CIA-RDP78-05867A000518420009-1

Approved For Release 2000/05/01 : CIA-RDP78-05867A000518420009-1
ILLEGIB

Approved For Release 2000/05/01 : CIA-RDP78-05867A000518420009-1

1107156

LOT NO.

MAP REFERENCE

Approved For Release 2000/05/01 : CIA-RDP78-01867A000518470009

AREA NO.

CH

LONGITUDE

CR N 113 23E

25X1A

SUBJECT	SUBJECT	SUBJECT	SUBJECT	SUBJECT	SUBJECT	SUBJECT	SUBJECT
ARN	ARN	ARN					
KUANG - CHAO							
FERT	PILT			WIT	RIOGEN		

Correction

25X1C

25X1A

DATE OF PHOTO

TYPE

QUALITY

CLASS

NO. OF CARDS

SEPT 6 4

1, 7, 15, 24

3

3

CLASSIFICATION CONF

CAPTURED BY

REB

FORM NO. 174

Approved For Release 2000/05/01 : CIA-RDP78-01867A000518470009

PHOTO ANALYSIS REPORT

Approved For Release 2000/05/01 : CIA-RDP78-05867A000518420009-1
ILLUSIB

Approved For Release 2000/05/01 : CIA-RDP78-05867A000518420009-1

1001127

APPROVED FOR RELEASE 2000/05/01

000518420000

25X1A

SUBJECT	SUBJECT	SUBJECT	SUBJECT	SUBJECT	SUBJECT	SUBJECT	SUBJECT
ARN	ALL						
10	15	20	25	30	35	40	45
WIT	ROSEN						
10	15	20	25	30	35	40	45

Correction

25X1C

25X1A

DATE OF PHOTO	TYPE	QUALITY	CLASS	NO. OF CARDS
SEPT 6 4	3	2	3	3

CLASSIFICATION: CONF/REL

FORM NO. 174 USE PREVIOUS EDITIONS

CAPTIONED BY: [Signature]

Approved For Release 2000/05/01 : CIA-RDP78-05867A000518420009-1
ILR/SIB

Approved For Release 2000/05/01 : CIA-RDP78-05867A000518420009-1

Approved For Release 2000/05/01 : CIA-RDP78-05867A000518420009-1

PHOTO NO. E1107155	COUNTRY	PROVINCE	SUBJECT		
AREA NO. CH	SUBJECT ADN	SUBJECT AHL DIB	SUBJECT NITROGEN		
KUAN G	5	CHOU	10	15	20
FERT	25	PLT	30	35	40
	45		50		

Correction

25X1C	1, 7, 15, 24	25X1A		
DATE OF PHOTO	TYPE	QUALITY	CLASS	NO. OF CARDS
SEPT 64	3	3	3	3
CLASSIFICATION	CAPTIONED BY			
App	KEB			

Approved For Release 2009/05/07

P-1334-66

MAP REFERENCE

AREA NO

08N

LONGITUDE

113

17E

25X1A

1	2	3	4	5	6	7	8	9	10	11	12	13	14	15	16	17	18	19	20
K	U	A	N	G	-	C	H	O	U	(N	R)	H	O	U	S	F	I	E	R
N	I	G	D	I	V	L	P	M	N	T	U	/	C	(2	3	0	8	N	, 113
T	I	L	I	Z	E	R	P	L	I	T	(2	3	0	8	N	, 113	2	3	E)
L	K	E	F	R	S	H	E	N	-	C	H	U	A	N	-	K	U	A	N
I	N	V	I	C	O	F	H	U	A	N	-	C	H	O	U	E	R		

25X1C

DATE OF PHOTO

TYPE

QUANTITY

CLASS

NO. OF CARDS

SEPT 6 4

17, 24

25X1A

3

4

CAPTIONED BY

LEB

PHOTO ANALYSIS REPORT

FORM NO. 174
1 Jun 48

Release 2000/05/01 : CIA-RDP78-05867A000518420009-1

PHOTO NO	1107157	LOT NO.	25X1A	LATITUDE	23N 113 23E	LONGITUDE	
COUNTRY		PROVINCE					
AREA NO	CH	SUBJECT	ADN	SUBJECT	ALL	SUBJECT	DIB
			5		10		20
			15		30		40
			25		40		50
			35		50		
			45				

Correction

DATE OF PHOTO	1 7 15 24	TYPE	3	QUALITY	3	CLASS	3	NO. OF CARDS	3
APPROVED									
CLASSIFICATION	CONF/REL								

PHOTO ANALYSIS REPORT

Release 2000/05/01 : CIA-RDP78-05867A000518420009-1

PHOTO NO.

1107157

LOT NO.

MAP REFERENCE

LATITUDE

COUNTRY

Approved For Release 2000/05/01 : CIA-RDP78-05867A000518420009-1

PROVINCE

AREA NO

CH

SUBJECT

CSA

SUBJECT

A63

SUBJECT

[REDACTED]

SUBJECT

25X1A

SUBJECT

SUBJECT

KUANNG - CHOU

10

(N.R)

15

HOANG

20

NG D V L P M N T

25

30

U/C

35

MR

FER

40

TILTZER

45

50

PLT

(23 08N, 113 23E)

LKE FR BINH-DIEMAN - HOANG-CHOU (R)
IN VIC of HUANG-TSUN

25X1C

DATE OF PHOTO

17 24

25X1A

TYPE

QUALITY

CLASS

NO. OF CARDS

CLASSIFICATION

FORM NO. 174

1 Jun 54

CAPTIONED BY

PHOTO/ANALYSIS REPORT

Approved For Release 2000/05/01 : CIA-RDP78-05867A000518420009-1

Approved For Release 2000/05/01 : CIA-RDP78-05867A000518420009-1

MAP REFERENCE: 25X1A

AREA NO	SUBJECT	SUBJECT	SUBJECT	SUBJECT	SUBJECT	SUBJECT	SUBJECT	SUBJECT	SUBJECT
CH	ADN	HHL	DIB						
KUANANG	CHOU								
FERIT	PLT								

Correction

DATE OF PHOTO	TYPE	QUALITY	CLASS	NO. OF CARDS
SEPT 64	3	3	3	3

CLASSIFICATION: CONFIDENTIAL
 CAPTIONED BY: [Redacted]
 FORM NO. 174
 ANALYSIS REPORT

PHOTO NO. 1107158 LOT NO. P1334661 MAP REFERENCE : CIA-RDP78-05867A000518420009-1
 COORDINATES 23 08N 113 17E

AREA NO	CH	SUBJECT	C3A	SUBJECT	A63	SUBJECT	HAZ	SUBJECT	DLB	SUBJECT		SUBJECT		SUBJECT		SUBJECT	
	KUAN		G		CHOU		(NR)							HOU			
	NIG		DV		LAM		N		T		TU		C				
	TIL		L		ZER		P		L								

LKG FR DHEN-CHUAN-KUANG-CHOU RR
 IN VIC of HUANG-TSUN

25X1C 1, 7, 24 25X1A

DATE (OF PHOTO)	TYPE	QUALITY	CLASS	NO. OF CARDS
SEP 64	4	3	2	4

CLASSIFICATION
 Com/Rel

APPROVED BY
 L.B.

PHOTO NO. 1187129 LOT NO. MAP REFERENCE 25X1A LATITUDE LONGITUDE 25X1A
 Approved For Release 2000/05/01 : CIA-RDP78-05867A000518420009-1 23E

COUNTRY	PROVINCE	25X1A					
AREA NO	SUBJECT	SUBJECT	SUBJECT	SUBJECT	SUBJECT	SUBJECT	SUBJECT
<u>CH</u>	<u>ADN</u>	<u>HL</u>	<u>DIB</u>				
<u>KUAN</u>	<u>5G</u>	<u>-CH</u>	<u>19OU</u>	<u>N</u>	<u>15IT</u>	<u>R</u>	<u>20O</u>
<u>F</u>	<u>25ERT</u>	<u>PL</u>	<u>30T</u>		<u>35</u>		<u>40EN</u>
	<u>45</u>		<u>50</u>				

Correction

25X1C 1, 7, 15, 24 25X1A

DATE OF PHOTO	TYPE	QUANTITY	CLASS	NO. OF CARDS
<u>SEPT 64</u>	<u>3</u>	<u>3</u>	<u>3</u>	<u>3</u>

CLASSIFICATION CONF/REL CAPTIONED BY ACB
 FORM NO. 1 APPROVED 104 : CIA-RDP78

Approved For Release 2000/05/01 : CIA-RDP78-05867A000518420009-1
REGIB

Approved For Release 2000/05/01 : CIA-RDP78-05867A000518420009-1

PHOTO NO. 1107160
 LOT NO. [REDACTED]
 MAP REFERENCE [REDACTED]
 LATITUDE [REDACTED]
 LONGITUDE 119 23E
 COORDS. Approved For Release 2000/05/01 : CIA-RDP78-05867A000518420009-1

AREA NO	CH	SUBJECT	ADN	SUBJECT	[REDACTED]	25X1A	SUBJECT	SUBJECT
	KUANING		CHOU		NITROGEN			
	FERT		PLT					

Conversion

25X1C 17152U 25X1A

DATE OF PHOTO	TYPE	QUALITY	CLASS	NO. OF CARDS	[REDACTED]
SEPT 64	3	3	3	3	[REDACTED]

CLASSIFICATION: CONF/REL
 AUTHORIZED BY: [REDACTED]
 FORM NO. 1 Approved For Release 2000/05/01 : CIA-RDP78-05867A000518420009-1

PHOTO ANALYSIS REPORT

PHOTO NO.

1107160

LOT NO.

P 137406101

MAP REFERENCE

LATITUDE

25X1A

113 17E

Approved For Release 2000/05/01 : CIA-RDP78-05867A000518420009-1

25X1A

AREA NO

CH

SUBJECT

CSA

SUBJECT

A63

EL

TYPE DIB

SUBJECT

SUBJECT

KUANG	5	-	CHOU	10	(NR)	15	HOUS	20
NG	25	DIV	PLMNT	30	U/C	35	MR	FER
TIL	45	LIZER	PLT	50	(23 08N, 113 23E)			

LKG FR DHEN-CHUAN-KUANG-CHOU RR,
IN VIC of HUANG-TSUN

25X1C

1, 7, 24

25X1A

DATE OF PHOTO

TYPE

QUALITY

CLASS

NO. OF COPIES

SEP 6 4 4 2 3 4

CLASSIFICATION

CONF REL

CAPTIONED BY

REB

FORM NO. 1

1 APR 64

Approved For Release 2000/05/01 : CIA-RDP78-05867A000518420009-1

PHOTO ANALYSIS REPORT