

Approved For Release 2000/05/01 : CIA-RDP78-05867A000518420004-6

PHOTO NO. 1106865

Lot No. P5709-61


PROVINCE B0428

LATITUDE 34 26 N

LONGITUDE 50 50 E

AREA NO	SUBJECT	SUBJECT	SUBJECT	SUBJECT	SUBJECT	SUBJECT	SUBJECT	SUBJECT
IR	DWB							
N A R A Q		N N	10	L K G	15	W	T W D	20
D E L I J A N			30	[H I L L	35			40
			45					

25X1C



DATE OF PHOTO	TYPE	QUALITY	CLASS	NO. OF CARDS	SOURCE OF PHOTO
7/6/5	4	2	3	1	

Approved For Release 2000/05/01 : CIA-RDP78-05867A000518420004-6

PHOTO ANALYSIS REPORT

USE PREVIOUS EDITIONS

Approved For Release 2000/05/01 : CIA-RDP78-05867A000518420004-6

PHOTO NO.	1106856	YEAR REFERENCE	1977-01	CIA	LONGITUDE	50.50 E												
COUNTRY	Province Boeri																	
AREA NO.	IR	SUBJECT	C68	SUBJECT	C26	SUBJECT	CO2	SUBJECT	SOB	SUBJECT	SOQ	SUBJECT	AK8	SUBJECT		SUBJECT		
	N A R A Q		L K 6		A T		N A R A Q											
	F R E		M O		S Q U E		R G T.											

(1.7.10.29) 25X1C

DATE OF PHOTO	TYPE	QUALITY	CLASS	NO. OF CARDS	SOURCE OF PHOTO
Nov 65	4	2	3	6	[REDACTED]
CAPTIONED BY [Signature]					

Approved For Release 2000/05/01 : CIA-RDP78-05867A000518420004-6

PHOTO ANALYSIS REPORT

Approved For Release 2000/05/01 : CIA-RDP78-05867A000518420004-6

PHOTO NO.	1165357	MAP REFERENCE	57870	LATITUDE	3	LONGITUDE	49416
COUNTRY	IRAN						
AREA NO.	IR	SUBJECT	COB	SUBJECT	CRG	SUBJECT	PAH LAU I
	ARAK						S Q U A R E
	CLK						

DATE OF PHOTO	Nov 65	TYPE	4	QUALITY	2	CLASS	3	NO. OF CARDS	2	SOURCE	(6.7) 25X1C
CAPTIONED BY											

Approved For Release 2000/05/01 : CIA-RDP78-05867A000518420004-6

PHOTO NO. Approved For Release 2000/05/01 : CIA-RDP78-05867A000518420004-6 LOT NO. 38/601 MAP REFERENCE 38/601 LATITUDE 44°41'N LONGITUDE 114°16'E

COUNTRY		PROVINCE							
AREA NO	SUBJECT	SUBJECT	SUBJECT	SUBJECT	SUBJECT	SUBJECT	SUBJECT	SUBJECT	SUBJECT
<u>IR</u>	<u>CB</u>	<u>C2G</u>							
<u>ARAK</u>	<u>5</u>	<u>PAHLAVI</u>	<u>10</u>	<u>1</u>	<u>15</u>	<u>8</u>	<u>QUARE</u>	<u>20</u>	<u>40</u>
<u>1</u>	<u>25</u>	<u>6</u>	<u>E.</u>	<u>30</u>					
	<u>45</u>			<u>30</u>					

6.7 25X1G


DATE OF PHOTO	TYPE	QUALITY	CLASS	NO. OF CARDS	SOURCE
<u>Nov 65</u>	<u>4</u>	<u>2</u>	<u>3</u>	<u>2</u>	

PHOTO NO. 1100000 LOT NO. 66 MAP REFERENCE 69 LATITUDE 18-05867A LONGITUDE 1000518420004-6
 Approved For Release 2000/05/01 : CIA-RDP78-05867A000518420004-6

COUNTRY IR PROVINCE B0428

AREA NO	SUBJECT	SUBJECT	SUBJECT	SUBJECT	SUBJECT	SUBJECT	SUBJECT	SUBJECT	SUBJECT
<u>IR</u>	<u>COB</u>	<u>CRG</u>							
<u>ARAK</u>	<u>5</u>	<u>P</u>	<u>10</u>	<u>A</u>	<u>15</u>	<u>H</u>	<u>20</u>	<u>L</u>	<u>25</u>
<u>1</u>	<u>25</u>	<u>A</u>	<u>30</u>	<u>U</u>	<u>35</u>	<u>V</u>	<u>40</u>	<u>I</u>	<u>45</u>
<u>1</u>	<u>43</u>	<u>Q</u>	<u>50</u>	<u>U</u>		<u>A</u>		<u>A</u>	
		<u>@</u>		<u>W</u>		<u>S</u>		<u>I</u>	
				<u>W</u>		<u>I</u>		<u>D</u>	
						<u>E</u>			


DATE OF PHOTO	TYPE	QUALITY	CLASS	NO. OF CARDS	SOURCE OF PHOTO
<u>Nov 65</u>	<u>4</u>	<u>2</u>	<u>3</u>	<u>2</u>	<u>25X1C</u>
CLASSIFICATION <u>Conf</u>			CAPTIONED BY <u>[Signature]</u>		

PHOTO NO. 1106870 LOT NO. 266 MAP REFERENCE 5 LATITUDE 05867A LONGITUDE 000518420004-6
 Approved For Release 2000/05/01 : CIA-RDP78-05867A000518420004-6

COUNTRY BO428 PROVINCE BO428

AREA NO	SUBJECT	SUBJECT	SUBJECT	SUBJECT	SUBJECT	SUBJECT	SUBJECT	SUBJECT
<u>IR</u>	<u>CB B</u>	<u>CB B</u>	<u>CB B</u>					
<u>ARAK</u>	<u>3</u>	<u>P A H L A U</u>	<u>10</u>	<u>1</u>	<u>15</u>	<u>S Q U A R E</u>	<u>20</u>	
<u>1</u>	<u>25</u>	<u>E ' L Y</u>	<u>30</u>	<u>@</u>	<u>35</u>	<u>S T A T U E</u>	<u>40</u>	
<u>F</u>	<u>45</u>	<u>S H A H</u>	<u>50</u>					

(6.7.10) 25X1C

DATE OF PHOTO	TYPE	QUALITY	CLASS	NO. OF CARDS	SOURCE OF PHOTO
<u>Nov 65</u>	<u>4</u>	<u>2</u>	<u>3</u>	<u>3</u>	


CLASSIFICATION Conf CAPTIONED BY [Signature]

PHOTO NO.: **Approved For Release 2000/05/01 : CIA-RDP78-05867A000518420004-6**

COUNTRY: _____ PROVINCE: **B 0428**

AREA NO	SUBJECT	SUBJECT	SUBJECT	SUBJECT	SUBJECT	SUBJECT	SUBJECT	SUBJECT
IR	CB B	CB G	CB G					
ARAK	5	P	A	L	A	V	I	S
1	25	W	@	30	B	T	A	T
SHAH	43	F	R	30	M	I	A	M
								HOTEL.

(6.7.10) 25X1C

DATE OF PHOTO	TYPE	QUALITY	CLASS	NO. OF CARDS	SOURCE OF PHOTO
Nov 65	4	2	3	3	

CLASSIFICATION: **Conf** CAPTIONED BY: **R**

PHOTO NO. 110687; LOT NO. 110687; MAP REFERENCE; LATITUDE; LONGITUDE
 Approved For Release 2000/05/01 : CIA-RDP78-05867A000518420004-6

COUNTRY; PROVINCE B 0428

AREA NO	SUBJECT	SUBJECT	SUBJECT	SUBJECT	SUBJECT	SUBJECT	SUBJECT	SUBJECT
IR	DOO	DOQ	ARM					
SEAN	JAN		10	LEK	6	15	ET	20
RAN	23	-	30	RAN	IAN	35	OR	40
	45	VALLEY	50					

25X1C

DATE OF PHOTO	TYPE	QUALITY	CLASS	NO. OF CARDS	SOURCE OF
Nov 65	✓	✓	3	3	[Redacted]
CLASSIFICATION Conf			CAPTIONED BY		


FORM NO. 174 Approved For Release 2000/05/01 : CIA-RDP78-05867A000518420004-6

PHOTO NO. 106852 | LOT NO. *Re-2000* | MAP REFERENCE *RA* | LATITUDE *058670* | LONGITUDE *000518420004-6*
 Approved For Release 2000/05/01 : CIA-RDP78-05867A000518420004-6

COUNTRY | PROVINCE *B0428*

AREA NO	SUBJECT	SUBJECT	SUBJECT	SUBJECT	SUBJECT	SUBJECT	SUBJECT	SUBJECT
<i>IR</i>	<i>D3L</i>	<i>C2G</i>						
<i>ARAK</i>	<i>5</i>	<i>RIVER</i>	<i>10</i>	<i>0</i>	<i>15</i>	<i>MI</i>	<i>FR</i>	<i>20</i>
<i>CENTER</i>	<i>25</i>	<i>OF</i>	<i>30</i>	<i>TOWN</i>	<i>35</i>	<i>ON</i>	<i>MA</i>	<i>40</i>
<i>LAYER</i>	<i>45</i>	<i>RD</i>	<i>50</i>	<i>CK</i>	<i>GN</i>			

25X1C

DATE OF PHOTO	TYPE	QUALITY	CLASS	NO. OF SLIDES	SOURCE OF PHOTO
<i>Nov 65</i>	<i>4</i>	<i>✓</i>	<i>3</i>		

CLASSIFICATION *Conf* | CAPTIONED BY *[Signature]*

PHOTO NO. 110697 LOT NO. Approved For Release 2006/05/01 : CIA-RDP78-05867A0005184200046

COUNTRY PROVINCE BOYU

AREA NO	SUBJECT	SUBJECT	SUBJECT	SUBJECT	SUBJECT	SUBJECT	SUBJECT	SUBJECT	SUBJECT
IR	CBP	DOB	DOB	CBG					
5	JAN		LK	G		18	WE	TWD	30
25	ARK	FR	30	MAL	AYER	35		RD	40
45	W	IDE	30	OF	SENJAN.				

25X1C

DATE OF PHOTO	TYPE	QUALITY	CLASS	NO. OF CARDS	SOURCE OF PHOTO
Nov 65	f	v	3	4	(1.7) [REDACTED]

PHOTO NO. 106875 LOT NO. 2000/05/01 MAP REFERENCE CIA-RDP78-05867A000518420004-6 LATITUDE LONGITUDE

COUNTRY PROVINCE *Bodv*

AREA NO	SUBJECT	SUBJECT	SUBJECT	SUBJECT	SUBJECT	SUBJECT	SUBJECT	SUBJECT
<i>IR</i>	<i>AKB</i>	<i>DOB</i>	<i>DOB</i>					
<i>EN</i>	<i>JAN</i>		<i>(NA)</i>		<i>LK</i>	<i>6</i>	<i>W</i>	<i>NW</i>
<i>AT</i>	<i>RD</i>	<i>T</i>	<i>O</i>	<i>MALAY</i>	<i>ER</i>		<i>FR</i>	
<i>PT</i>	<i>(4)</i>	<i>(1)</i>	<i>M</i>	<i>FR</i>	<i>ARAK</i>	<i>(ADJUNCTION WITH RD to SHANZAND)</i>		

DATE OF PHOTO	TYPE	QUALITY	CLASS	NO. OF CARDS	SOURCE
<i>Nov 65</i>	<i>4</i>	<i>✓</i>	<i>3</i>		<i>(1.28) 25X1C</i>
CLASSIFICATION <i>Conf</i>			CAPTIONED BY <i>[Signature]</i>		

PHOTO NO. 1106876 LOT NO. 2069 MAP REFERENCE 344 LATITUDE 34 LONGITUDE 184
 Approved For Release 2000/05/01 : CIA-RDP78-05867A000518420004-6

COUNTRY ARAK PROVINCE Arak

AREA NO	SUBJECT	SUBJECT	SUBJECT	SUBJECT	SUBJECT	SUBJECT	SUBJECT	SUBJECT
<u>IR</u>	<u>C21</u>	<u>C26</u>	<u>C70</u>					
<u>7</u>	<u>A</u>	<u>N</u>	<u>G</u>	<u>E</u>	<u>N</u>	<u>C</u>	<u>H</u>	<u>-</u>
<u>6</u>	<u>F</u>	<u>R</u>	<u>A</u>	<u>R</u>	<u>A</u>	<u>K</u>	<u>-</u>	<u>M</u>
<u>4</u>	<u>6</u>	<u>7</u>	<u>M</u>	<u>I</u>	<u>F</u>	<u>R</u>	<u>A</u>	<u>R</u>

DATE OF PHOTO	TYPE	QUALITY	CLASS	NO. OF CARDS	SOURCE OF PHOTO
<u>Nov 65</u>	<u>4</u>	<u>✓</u>	<u>3</u>	<u>3</u>	<u>[REDACTED]</u>

CLASSIFICATION Conf CAPTIONED BY [Signature]

Approved For Release 2000/05/01 : CIA-RDP78-05867A000518420004-6

PHOTO NO. 110027		LET NO.		MAP REFERENCE		LATITUDE		LONGITUDE								
COUNTRY		PROVINCE A 425														
AREA NO. IR	SUBJECT DOD	SUBJECT DOD	SUBJECT	SUBJECT	SUBJECT	SUBJECT	SUBJECT	SUBJECT	SUBJECT							
E	A	N	G	E	N	E	H	-	Y	E	P	A	I	N	(W)	N
M	A	L	A	Y	E	R	U	A	L	L	E	Y	L	K	G	
F	R	R	D	S		9	M	I	R	Z	A	N	G	E	N	H
25X1C																
DATE OF PHOTO		TYPE	QUALITY	CLASS	NO. OF CARDS	SOURCE OF PHOTO										
Nov 65		4	✓	3	2	[REDACTED]										
CLASSIFICATION Conf				CAPTIONED BY												

PHOTO NO. *Approved For Release 2000/05/01 : CIA-RDP78-05867A000518420004-6* LOT NO. *37644* MAP REFERENCE *4852E* LATITUDE *4852E* LONGITUDE

COUNTRY *Andes* PROVINCE

AREA NO	SUBJECT	SUBJECT	SUBJECT	SUBJECT	SUBJECT	SUBJECT	SUBJECT	SUBJECT
<i>IR</i>	<i>242</i>	<i>508</i>	<i>AKS</i>	<i>96R</i>				
<i>JURAB</i>	<i>5</i>		<i>FORT</i>	<i>10</i>	<i>6</i>	<i>15</i>	<i>MILE</i>	<i>20</i>
<i>SE</i>	<i>23</i>	<i>OF</i>	<i>MALAYAN</i>	<i>30</i>		<i>35</i>		<i>40</i>
	<i>45</i>			<i>50</i>				

25X1C

(1.3.7.10)



DATE OF PHOTO	TYPE	QUALITY	CLASS	NO. OF CARDS	SOURCE OF PHOTO
<i>Nov 65</i>	<i>4</i>	<i>2</i>	<i>3</i>	<i>4</i>	<i>(Redacted)</i>

CLASSIFICATION *Conf* CAPTIONED BY *[Signature]*

Approved For Release 2000/05/01 : CIA-RDP78-05867A000518420004-6

PHOTO NO. 1106379

MAX REFERENCE 3634

LATITUDE 4850E

COUNTRY

PROVINCE Aoyay

AREA NO	SUBJECT	SUBJECT	SUBJECT	SUBJECT	SUBJECT	SUBJECT	SUBJECT	SUBJECT
IR	C.B	C26	DOD					
			10	M A I N	15	T R E E	20	
M A L A Y E R			30	K U H	35	- G A R M	40	
L K G		N E	40					
E H		S G	50					

25X1C

DATE OF PHOTO	TYPE	QUALITY	CLASS	NO. OF CARDS	SOURCE OF PHOTO
Nov 65	4	✓	3	3	

CLASSIFICATION Approved For Release 2000/05/01 : CIA-RDP78-05867A000518420004-6

PHOTO ANALYSIS REPORT

PHOTO NO. 1106982 APPROVED FOR RELEASE 2000/05/01 : CIA-RDP78-05867A000518420004-6

COUNTRY	PROVINCE	MAP REFERENCE	LATITUDE	LONGITUDE
IR	D0328		34° 00' N	54° 22' E
AREA NO	SUBJECT	SUBJECT	SUBJECT	SUBJECT
	CDG	ATC		
DAMGHAN	10	10	13	20
EIN	23	30	35	40
HAN	45	50		

DATE OF PHOTO	TYPE	QUALITY	CLASS	NO. OF CARDS	SOURCE OF PHOTO
Nov 65	✓	✓	3	10	(2.8) 25X1C


PHOTO NO. 1106883 1011 No MAP REFERENCE 76501 LATITUDE 3422E LONGITUDE 5422E
 Approved For Release 2000/05/01 : CIA-RDP78-05867A000518420004-6

COUNTRY D.338

AREA NO	SUBJECT	SUBJECT	SUBJECT	SUBJECT	SUBJECT	SUBJECT	SUBJECT	SUBJECT
<u>IR</u>	<u>COJ</u>							
<u>DAMGHAN</u>				<u>10</u>	<u>LITERACY</u>	<u>15</u>	<u>ACY</u>	<u>20</u>
<u>RPA</u>	<u>8</u>	<u>CH</u>	<u>00L</u>	<u>30</u>		<u>35</u>		<u>40</u>
	<u>45</u>			<u>50</u>				

25X1C

7.9


DATE OF PHOTO	TYPE	QUALITY	CLASS	NO. OF COPIES	SOURCE OF PHOTO
<u>Nov 61</u>	<u>1</u>	<u>✓</u>	<u>3</u>	<u>1</u>	

CAPTIONED BY [Signature]

PHOTO NO. 1 Approved For Release 2000/05/01 : CIA-RDP78-05867A000518420004-6

COUNTRY	PROVINCE	SUBJECT		SUBJECT		SUBJECT		SUBJECT		SUBJECT	
	D 0338	IR	CVB	RA13							
D	A	M	G	H	A	N		10	B	A	Z
E	L	A						30			
								35			
								40			
								45			
								50			

(7.10) 25X1C



DATE OF PHOTO	TYPE	QUALITY	CLASS	NO. OF CARDS	SOURCE OF
Nov 61	4	✓	3	✓	
CLASSIFICATION					CAPTIONED BY
Conf					er

PHOTO NO: 1106586
 Approved For Release 2000/05/01 : CIA-RDP78-05867A000518420004-6
 MAP REFERENCE: 0
 LATITUDE: 534E
 LONGITUDE: 534E

COUNTRY	PROVINCE	SUBJECT	SUBJECT	SUBJECT	SUBJECT	SUBJECT	SUBJECT	SUBJECT	SUBJECT
IR	Arak	C 62	C 6B						
SEMANAN				CITY		GATE			

DATE OF PHOTO	TYPE	QUALITY	CLASS	NO. OF CARDS	SOURCE OF PHOTO
Nov 65	4	✓	3	2	(6,7) [REDACTED]
CLASSIFICATION					CAPTIONED BY

PHOTO NO. 1108358 Approved For Release 2000/05/01 : CIA-RDP78-05867A000518420004-6

MAP REFERENCE P/S

LATITUDE 2423N

LONGITUDE 4840E

COUNTRY	PROVINCE	SUBJECT	SUBJECT	SUBJECT	SUBJECT	SUBJECT	SUBJECT	SUBJECT	SUBJECT
	Atyrb	DOD	DOD	AKA					
AREA NO	IR	5	10	15	20	25	30	35	40
	PIR	M	E	H	A	N	(W)		M A L A Y
	E R - H	A	M	A	D	A	N	R D	1 2 3 M
	ILCEY	F	R	M	A	L	A	YER.	MT. ALVANS IN LET SE

25X1C

DATE OF PHOTO	TYPE	QUALITY	CLASS	NO. OF CARDS	SOURCE OF PHOTO
Nov 65	4	✓	3	3	(1.4) [REDACTED]

CAPTIONED BY

Approved For Release 2000/05/01 : CIA-RDP78-05867A000518420004-6

PHOTO ANALYSIS REPORT

PHOTO NO. 1106889 LOT NO. P576267 MAP REFERENCE 4115 LATITUDE 34.4367 LONGITUDE 104.200466
 COUNTRY Approved For Release 2000/05/01 : CIA-RDP78-05867A000518420004-6

AREA NO. IR SUBJECT C0J SUBJECT SUBJECT SUBJECT SUBJECT SUBJECT SUBJECT SUBJECT

K	U	R	-	E	K	A	H	R	I	Z	V	I	L	L	A	G			
E	-	B	U	L	T	S	C	H	O	O	L	F	O	R	L				
I	T	E	R	A	C	Y	C	A	M	P	A	I	G	N	C	L	A	S	S

DATE OF PHOTO Nov 65 TYPE 4 QUALITY 2 CLASS 3 NO. OF CARDS 1 SOURCE OF PHOTO 25X1C

CLASSIFICATION Conf CAPTIONED BY [Signature]

PHOTO NO. 1106390 LOT NO. MAP REFERENCE LATITUDE LONGITUDE
 Approved For Release 2000/05/04 : CIA-RDP78-05867A000518420004-6

COUNTRY PROVINCE Aodh

AREA NO	SUBJECT	SUBJECT	SUBJECT	SUBJECT	SUBJECT	SUBJECT	SUBJECT	SUBJECT
IR	C6B	C38						
KUR-E	5	KARIZ	10			MAIN	20	
TREET	23	(B C D E)	30				40	
	45		50					

DATE OF PHOTO	TYPE	QUALITY	CLASS	NO. OF COPIES	SOURCE OF PHOTO
Nov 65	4	2	3	2	[REDACTED]

CLASSIFICATION: Conf CAPTIONED BY: [Signature]

PHOTO NO. 1106891 LOT NO. 2600 MAP REFERENCE G1A-RDP78-05867A000518420004-6 LATITUDE 24 46 00 LONGITUDE 106 00 00

Approved For Release 2000/05/01 : CIA-RDP78-05867A000518420004-6

COUNTRY	PROVINCE	SUBJECT							
	A. 0428	IR	C6B	CST	30B				
		KUR-E	KAN	RIZ			MAIN		
		TRECE	(B C D G B)						

DATE OF PHOTO	TYPE	QUALITY	CLASS	NO. OF CARDS	SOURCE OF PHOTO
Nov 65	4	2	3	2	[REDACTED]
CLASSIFICATION				CAPTIONED BY	
Conf				[Signature]	

(1,6,7) 25X1C

Approved For Release 2000/05/01 : CIA-RDP78-05867A000518420004-6

PHOTO NO. 1100902

MAP REFERENCE

LATITUDE 34 43 N

LONGITUDE 48 46 E

COUNTRY

PROVINCE A 0428

AREA NO	SUBJECT	SUBJECT	SUBJECT	SUBJECT	SUBJECT	SUBJECT	SUBJECT	SUBJECT
IR	CBP	CSY						20
KUR - 6		K A H R	10	1	Z		13	2
TRC			30	6	5		35	40
			45					

25X1C

DATE OF PHOTO	TYPE	QUALITY	CLASS	NO. OF CARDS	SOURCE OF PHOTO
Nov 65	4	✓	3	2	[REDACTED]

CLASSIFICATION CONF

CAPTIONED BY

PHOTO NO. 111-1113 LOT NO. 2 MAP REFERENCE 24421 LATITUDE 28 46 E LONGITUDE 28 46 E
 Approved For Release 2000/05/01 : CIA-RDP78-05867A000518420004-6

COORDINATE PROVINCE A 0428

AREA NO	SUBJECT	SUBJECT	SUBJECT	SUBJECT	SUBJECT	SUBJECT	SUBJECT	SUBJECT	SUBJECT
<u>IR</u>	<u>DOB</u>	<u>DOB</u>	<u>ELG</u>						
<u>KUR-E</u>		<u>KAHRIZ</u>				<u>YU</u>	<u>AL</u>	<u>CE</u>	<u>Y</u>
	<u>25</u>		<u>30</u>						<u>40</u>
	<u>43</u>		<u>50</u>						

DATE OF PHOTO	TYPE	QUALITY	CLASS	NO. OF CARDS	SOURCE OF PHOTO
<u>Nov 65</u>	<u>4</u>	<u>✓</u>	<u>3</u>	<u>3</u>	<u>[REDACTED]</u>
CLASSIFICATION <u>CONF</u>				CAPTIONED BY <u>[Signature]</u>	

PHOTO NO.	1106895	LOT NO.	P576765	PROVINCE	A0428	LATITUDE	34 48 N	LONGITUDE	48 30 E
COUNTRY	IR	SUBJECT	C6B	SUBJECT	C26	SUBJECT	DOD	SUBJECT	
AREA NO.	1106894	LOT NO.	P576765	PROVINCE	A0428	LATITUDE	34 43 N	LONGITUDE	48 46 E
COUNTRY	IR	SUBJECT	C6B	SUBJECT	AKH	SUBJECT	DOD	SUBJECT	
AREA NO.		SUBJECT	KAR - E	SUBJECT	KAR - E	SUBJECT	ILL	SUBJECT	TOWN
			G.						VALLICY

05701 CIA-RDP78-05867A000518420004-6

25X1C



DATE OF PHOTO	APR 65	TYPE	3	NO. OF CARDS	4	SOURCE OF PHOTO	
CLASSIFICATION		QUALITY		CLASS			

Approved For Release 2000/05/01 : CIA-RDP78-05867A000518420004-6

PHOTO ANALYSIS REPORT

Approved For Release 2000/05/01 : CIA-RDP78-05867A000518420004-6

PHOTO NO. 1106896
 LOT NO. P57761
 PROVINCE A0428
 LATITUDE 34 48 N
 LONGITUDE 48 35 E

AREA NO	SUBJECT	SUBJECT	SUBJECT	SUBJECT	SUBJECT	SUBJECT	SUBJECT	SUBJECT
IR	DWB	C2G						
H A M A D A N			10	H	I	L	C	
D G E			20					
F A N G			30					
			40					
			50					

25X1C



DATE OF PHOTO 6/5/42
 TYPE 4
 QUALITY 2
 CLAS 3
 NO. OF CARDS 2
 SOURCE OF PHOTO (1.7)

Approved For Release 2000/05/01 : CIA-RDP78-05867A000518420004-6

PHOTO ANALYSIS REPORT

PHOTO NO. 1106397
 MAP REFERENCE *P 1107*
 LATITUDE *34 48 N*
 LONGITUDE *48 20 E*
 Approved For Release 2000/05/01 : CIA-RDP78-05867A000518420004-6

COUNTRY	PROVINCE	SUBJECT	SUBJECT	SUBJECT	SUBJECT	SUBJECT	SUBJECT	SUBJECT
IR	<i>Ardabil</i>	C62	C26	DOT				
H A M A D A N				10	C I T Y			20
R S A N G - E -				20	S H I R			40
				30				
				40				

25X1C

(1.67)



DATE OF PHOTO	TYPE	QUALITY	CLASS	NO. OF CARDS	SOURCE OF PHOTO
<i>Nov 65</i>	<i>4</i>	<i>2</i>	<i>3</i>	<i>3</i>	

CAPTIONED BY *[Signature]*

CLASSIFICATION Approved For Release 2000/05/01 : CIA-RDP78-05867A000518420004-6

PHOTO NO. 1106898
 MAP REFERENCE 344 KM
 LATITUDE 41° 20' E
 Approved For Release 2000/05/01 : CIA-RDP78-05867A000518420004-6

COUNTRY	AREA NO	SUBJECT	SUBJECT	SUBJECT	SUBJECT	SUBJECT	SUBJECT	SUBJECT
IR	C6B	C26	D0D	D0Q				
HAMMADAN			10	M T		18	L V A N D	20
L K G		FR	23	T o M B		33	A V I C	45
ENNA		(S T R E E T, B L O C K)	45					

DATE OF PHOTO	TYPE	QUALITY	CLASS	NO. OF CARDS	SOURCE OF PHOTO
Nov 65	✓	2	3	4	(1,6,7) [REDACTED]
CLASSIFICATION					25X1C
CAPTIONED BY [Signature]					

PHOTO NO. 1106899
 Approved For Release 2000/05/01 : CIA-RDP78-05867A000518420004-6
 MAP REFERENCE 25X1C
 LATITUDE 10 59 E

COUNTRY	PROVINCE	SUBJECT	SUBJECT	SUBJECT	SUBJECT	SUBJECT	SUBJECT	SUBJECT	SUBJECT
	Boay	TH	A4J	D33	D00				
		KARAJ							
		G E							

DATE OF PHOTO	TYPE	QUALITY	CLASS	NO. OF CARDS	SOURCE OF PHOTO
Nov 65	4	✓	3	3	

CLASSIFICATION: Conf
 CAPTIONED BY: [Signature]

PHOTO NO. **1106902** **Approved For Release 2000/05/01 : CIA-RDP78-05867A000518420004-6**

COUNTRY **UR** PROVINCE **235D**

AREA NO	SUBJECT	SUBJECT	SUBJECT	SUBJECT	SUBJECT	SUBJECT	SUBJECT	SUBJECT
N	A4C	D36						
1	5	10	15	20	25	30	35	40
V O L G O G R A D			H Y D R O E L E C					
T R I C	P O W E R		S T A T I O N					
	45	50						

17.11 **25X1C**

DATE OF PHOTO	TYPE	QUALITY	CLASS	NO. OF CARDS	SOURCE
624	2	2	2		

CLASSIFICATION **SECRET** CAPTIONED BY **[Signature]**

PHOTO NO. **1106903** Approved for Release 2000/05/01 : CIA-RDP78-03867A000518420004-6

COORDINATE **UR** PROVINCE **235D**

AREA NO	SUBJECT	SUBJECT	SUBJECT	SUBJECT	SUBJECT	SUBJECT	SUBJECT	SUBJECT
N	A4C	D3G						
V	O	L	G	O	G	R	A	D
T	R	I	C	P	O	W	E	R

DATE OF PHOTO	TYPE	QUALITY	CLASS	NO. OF CARDS	SOURCE
62	4	2	2		

CLASSIFICATION **SECRET** CAPTIONED BY *[Signature]*

Approved For Release 2000/05/01 : CIA-RDP78-05867A000518420004-6

PHOTO NO. 1106904

COUNTRY UR

PROVINCE 2350

AREA NO N

SUBJECT	SUBJECT	SUBJECT	SUBJECT	SUBJECT	SUBJECT	SUBJECT	SUBJECT
H4C	D36						
VOL	G	O	G	R	A	D	
T	R	I	C	P	O	W	E

HYDROELECTRIC
STATION

25X1C

DATE OF PHOTO 62

TYPE 4

QUALITY 2

CLASS 2

NO. OF CARDS 2

CLASSIFICATION SECRET

APPROVED FOR RELEASE 2000/05/01 : CIA-RDP78-05867A000518420004-6

PHOTO ANALYSIS REPORT

FORM NO. 174 USE PREVIOUS EDITIONS

Approved For Release 2000/05/01 : CIA-RDP78-05867A000518420004-6

PHOTO NO.	1106905	LOT NO.	T-2037	PROVINCE	235 D	LATITUDE	45 04 5 N	LONGITUDE	44 25 E
COUNTRY	UR								
AREA NO.	N	SUBJECT	A4C	SUBJECT	D36	SUBJECT		SUBJECT	
	V	5	O	10	L	15	G	20	O
	T	25	R	30	I	35	C	40	G
		45	C						R
									A
									D
									E
									L
									E
									T
									C

17,29 25X1C

DATE OF PHOTO	TYPE	QUALITY	CLASS	NO. OF CARDS	REMARKS
62	4	2	2	2	
CAPTIONED BY					

FORM NO. 174 USE PREVIOUS EDITIONS

Approved For Release 2000/05/01 : CIA-RDP78-05867A000518420004-6

PHOTO ANALYSIS REPORT

PHOTO NO. 106906

LOT NO. P46461

LONGITUDE 0117

COUNTRY	AREA NO	SUBJECT	SUBJECT	SUBJECT	SUBJECT	SUBJECT	SUBJECT	SUBJECT
	KE	ATA	C6B	C26				
	NA	IR	OB		10	LU	GA	RD
					15			LANE
					20			
					25			COLLE
					30			
					35			
					40			
					45			
					50			

PROVINCE 932B

25X1C

(6.79)

DATE OF PHOTO	TYPE	QUALITY	CLASS	NO. OF CARDS	SOURCE OF PHOTOS
Nov 65	4	2	3	3	
CAPTIONED BY					




PHOTO NO. **1106907**

LOT NO. **P 46161**

LONGITUDE **0117**

COUNTRY	PROVINCE	SUBJECT	SUBJECT	SUBJECT	SUBJECT	SUBJECT	SUBJECT	SUBJECT
	932B							
AREA NO	KE	SUBJECT CFO	SUBJECT C78					
				10	LUO	15	MAN	
				20		25		40
				30				
				45				

25X1C


DATE OF PHOTO	TYPE	QUALITY	CLASS	NO. OF CARDS	SOURCE OF PHOTOGRAPH
Nov 65	4	2	3	2	
CAPTIONED BY [Signature]					

PHOTO NO. 1106908

LOT NO. P-146461

LONGITUDE 01173

COUNTRY	PROVINCE	SUBJECT	SUBJECT	SUBJECT	SUBJECT	SUBJECT	SUBJECT	SUBJECT
	932 B							
AREA NO. KE		SUBJECT C04						
				10				20
						15		
								40
						35		

NAIR OBI
 TUT E OF ADMINISTRAT
 ON CLASS ROOM BLDG

25X1C

DATE OF PHOTO	TYPE	QUALITY	CLASS	NO. OF CARDS	SOURCE OF PHOTO
Nov 61	4	2	3	1	



Approved For Release 2000/05/01 : CIA-RDP78-05867A000518420004-6

PHOTO NO. 1100909

LOT NO. P546461

LONGITUDE

COUNTRY	PROVINCE	SUBJECT	SUBJECT	SUBJECT	SUBJECT	SUBJECT	SUBJECT	SUBJECT
AREA NO. KE		SUBJECT C04						
N A I R O B I	932 B							
T U T E								
O N								

25X1C

DATE OF PHOTO	TYPE	QUALITY	CLASS	NO. OF CARDS	SOURCE
Nov 65	4	2	3	1	

CAPTIONED BY

CLASSIFICATION

Approved For Release 2000/05/01 : CIA-RDP78-05867A000518420004-6

GPO : 1977 O - 647423

FORM NO. 174 USE PREVIOUS EDITIONS

PHOTO ANALYSIS REPORT

Approved For Release 2000/05/04 : CIA-RDP78-05867A000518420004-6

PHOTO NO: 1106910


LOT NO. P, 46461

REF ID: A000518420004-6

COUNTRY	PROVINCE	SUBJECT	SUBJECT	SUBJECT	SUBJECT	SUBJECT	SUBJECT	SUBJECT
	932 B							
AREA NO	KE	SUBJECT	C04					
				10	K	E	N	Y
				25				
				30				
				45				
				50				

25X1C

DATE OF PHOTO	TYPE	QUALITY	CLASS	NO. OF CARDS	SOURCE OF
Nov 65	4	2	3	1	
CAPTIONED BY					



CLASSIFICATION

Approved For Release 2000/05/04 : CIA-RDP78-05867A000518420004-6

FORM NO. 174 1 Jun 64

USE PREVIOUS EDITIONS

PHOTO ANALYSIS REPORT

GPO : 1962 O - 847423

PHOTO NO.	1106911	LOT NO.	P, 4646	LONGITUDE	5 11 5
COUNTRY	932 B				
AREA NO.	KE	SUBJECT	C04	SUBJECT	
	N	1	R	2	B
	10	K	C	N	Y
	25				
	30	D	M	N	S
	45	C	L	A	S
	50				

25X1C

DATE OF PHOTO	TYPE	QUALITY	CLASS	NO. OF CARDS	SOURCE
Nov 65	4	2	3	1	
CAPTIONED BY					

PHOTO NO. 1106912

LOT NO. 5464-65

Approved For Release 2000/05/01 : CIA-RDP78-05867A000518420004-6


LONGITUDE

AREA NO	SUBJECT	SUBJECT	SUBJECT	SUBJECT	SUBJECT	SUBJECT	SUBJECT	SUBJECT
KE	COY							
N A I K O B I								
T U F E								
O N								

PROVINCE 932 B

25X1C

7.9



DATE OF PHOTO	TYPE	QUALITY	CLASS	NO. OF CASSES	SOURCE OF PHOTO
Nov 65	4	✓	3	1	

CAPTIONED BY [Signature]

Approved For Release 2000/05/01 : CIA-RDP78-05867A000518420004-6

GPO : 1963 O - 847413

PHOTO NO. 1106913

LOT NO. 546461

LONGITUDE 0111 25 18420004-6

COUNTRY	AREA NO	SUBJECT	SUBJECT	SUBJECT	SUBJECT	SUBJECT	SUBJECT	SUBJECT	SUBJECT
	KE	COY	CON						
				10	KENYA			15	NSTI
				25				35	STRATI
				30	ADMINISTRATIVE				
				45	(L),				
									CANTEEN (CENT) + ASSEMBLY HALL (R).

DATE OF PHOTO	TYPE	QUALITY	CLASS	NO. OF CARDS	SOURCE OF PHOTO
Nov 65	4	✓	3	✓	


25X1C


PHOTO NO. 1106914

LOT NO. P54646

MAP REFERENCE C 0117

LONGITUDE 78 42 00 04 6

COUNTRY	PROVINCE	SUBJECT	SUBJECT	SUBJECT	SUBJECT	SUBJECT	SUBJECT	SUBJECT
KE	932B	C054	C32					
NAIROBI				10	KENYA	15	INSTR	20
TUTE				25	ADM	35	INSTR	40
ON				45	IDENT	50	QTR	

Pt ① of 2-pt PANAMA.
See CIA

25X1C

DATE OF PHOTO	TYPE	QUANTITY	CLASS	NO. OF CARDS	SOURCE OF PHOTO
Nov 65	4	2	3	2	[REDACTED]

CAPTIONED BY [Signature]

PHOTO NO. 1106915

LOT NO. P546461

LONGITUDE

COUNTRY	932B						
AREA NO	KE	SUBJECT C04	SUBJECT C32	SUBJECT	SUBJECT	SUBJECT	SUBJECT
	NAIROBI			10 KENYA	15	15	20
	TUTE	25	OF	30	35	40	40
	ON	45	STUDENTS	50	QTR.		

PT V OF 2-PT PANORAMA.
See CIA

25X1C

DATE OF PHOTO	TYPE	QUALITY	CLASS	NO. OF CARDS	SOURCE OF PHOTO
Nov 65	4	2	3	2	[Redacted]
CAPTIONED BY					[Signature]