

Approved For Release 2000/05/01 : CIA-RDP78-05867A000518410012-8

WORD NO.	1106251	PROVINCE	816A	LATITUDE	0113W	LONGITUDE	
COUNTRY							
AREA NO.	GH	SUBJECT	9LA 9LC 9GB				
	KONONKO		(NR)			FREEDOM	20
	EIGHTER					TRAINING	40
	AAT					CAM	

STATINTL

DATE OF PHOTO	TYPE	QUALITY	CLASS	NO. OF CARDS
28 Jul 66	H 1		4	3
CAPTIONED BY				
FM				

Approved For Release 2000/05/01 : CIA-RDP78-05867A000518410012-8

PHOTO ANALYSIS RE

Approved For Release 2000/05/01 : CIA-RDP78-05867A000518410012-8

PHOTO NO. 1106255		P-1347-65		LATTITUDE 0113W		LONGITUDE	
COUNTRY		PROVINCE 616A		SUBJECT		SUBJECT	
AREA NO. GH	SUBJECT 9LA	SUBJECT 9LC	SUBJECT 9GB	SUBJECT 250	SUBJECT 9LZ	SUBJECT	SUBJECT
K O N O	N C O	(NR)			TR A I N E E		
FR	C A M E R O O N			A T		F R E E	
D O M	F I G H T E R			C A M P		A T	
OBENEMASL							
STATINTI							

DATE OF PHOTO		TYPE	QUALITY	CLASS	NO. OF CARDS
28 JUL		4	1	4	75
CAPTIONED BY					

Approved For Release 2000/05/01 : CIA-RDP78-05867A000518410012-8

PHOTO NO. 1106256
 Approved For Release 2000/05/01 : CIA-RDP78-05867A000518410012-8

COUNTRY PROVINCE 231B

AREA NO GE SUBJECT A61 C2E NKK NKH GGD

MULK WITZ (NR) RR T E R M

IN AL FACILITIES I M I

SW OF TOWN. U/I STORAGE OR

DEPOT BLDGS (1); FREIGHT RELOADING FACIL. (2);

DEPOT BLDGS PROB MILITARY (3); RR SHIPPING

AREA (4); U/I CONSTRUCTION IN RECTANGULAR

AREAS (A).

3, 25, 27

DATE OF PHOTO	TYPE	QUALITY	CLASS	NO. OF CARDS	SOURCE OF PHOTOGRAPH
late Oct	65	7	2	B 5	25X1A

CLASSIFICATION SEC/NO FOREIGN DISS CAPTIONED BY Amf

PHOTO NO. 1106257

Approved For Release 2000/05/01 : CIA-RDP78-05867A000518410012-8

MAP REFERENCE 71273-66

LATITUDE 14° 30' E

LONGITUDE 101° 12' E

COUNTRY

PROVINCE 231B

AREA NO.	SUBJECT	SUBJECT	SUBJECT	SUBJECT	SUBJECT	SUBJECT	SUBJECT	SUBJECT
GE	AKU	AKF	DII					
MULK	WITZ	(NR)			NEW		ROAD	
D &	RR	CONNECTIONS						
ETW	TWO	U/I			INSTALLATIONS			

AT VT 622121 & VT 6406.

DATE OF PHOTO

TYPE

QUALITY

CLASS

NO. OF CARDS

SOURCE OF PHOTOGRAPH

1, 27, 28

25X1A

Late Oct

65

7

2

B

3

CAPTIONED BY

Amf

PHOTO NO. 1406258 LOT NO. 231 B MAP REFERENCE 231 B LATITUDE 5/01 : CIA-RDP78-05867A000518410012-8 E LONGITUDE

COUNTRY PROVINCE

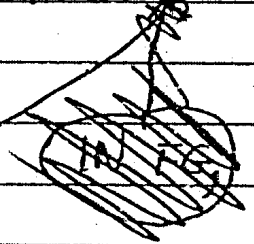
AREA NO GE SUBJECT A61 A4N SUBJECT SUBJECT SUBJECT SUBJECT SUBJECT SUBJECT SUBJECT

SIPREMBERG (NR) NEW CO

INSTRUCTION FOR PROB

MAIN TRANSFORMER STATION

APPROX 4 MI. E OF TOWN

ASSOCIATED WITH 

DATE OF PHOTO TYPE QUALITY CLASS NO. OF CARDS SOURCE OF PHOTOGRAPH

Late Oct 6 5 7 2 B 2 23, 25, 27 25X1A

CLASSIFICATION SECOND POWER BSS CAPTIONED BY AMF

PHOTO NO. 1106259
LATITUDE 33 N 14 22 E
LONGITUDE
SUBJECT P1343-66
PROVINCE 231 B

COUNTRY
AREA NO GE
SUBJECT ANA 61
SUBJECT (NR)
SUBJECT NEW C O
SUBJECT 15
SUBJECT 20
SUBJECT 40
S P R E M B E R G
N S T R U C T I O N F O R M E R
M A I N T R A N S F O R M E R S T A T I O N
IN FG AT U/I INSTALLATION

ASSOCIATED WITH

23, 25, 27

25X1A

DATE OF PHOTO	TYPE	QUALITY	CLASS	NO. OF CARDS	SOURCE OF PHOTOGRAPH
Late 65 7		2	B	2	

Approved For Release 2000/05/01 : CIA-RDP78-05867A000518410012-8

CLASSIFICATION SECOND FOREIGN DISS

PHOTO ANALYSIS REPORT

OPC 871-100

Approved for Release 2000/05/01 : CIA-RDP78-05867A000518410012-8

PHOTO NO. 1106260 LOT NO. P1343-66a LATITUDE 33 N 14 22 E

COUNTRY PROVINCE 231 B SUBJECT SUBJECT SUBJECT SUBJECT

AREA NO. GE A4N A61 (NIR) NEW C10

S P R E M B E R G (NIR) P R O B

N S T R U C T I O N F O R M E R S T A T I O N

M A I N T R A N S F O R M E R S T A T I O N

(W/IN CIRCLE) WITH U/I INSTALLATION

APPROX 4 ML. E. OF TOWN

ASSOCIATED WITH

DATE OF PHOTO	TYPE	QUALITY	CLASS	NO. OF COPIES	SOURCE OF PHOTOGRAPH
Late Oct	657	2	B	2	25X1A

Approved For Release 2000/05/01 : CIA-RDP78-05867A000518410012-8

PHOTO NO. 1106261 LOT NO. MAP REFERENCE C LATITUDE 00 12 S LONGITUDE 78 30 W

COUNTRY EC PROVINCE 951 B

AREA NO	SUBJECT	SUBJECT	SUBJECT	SUBJECT	SUBJECT	SUBJECT	SUBJECT
2J	C36						
Q	U	T	O	H	O	T	E
							L
							Q
							U
							I
							T
							O

25X1A

(7) (10)

DATE OF PHOTO	TYPE	QUALITY	CLASS	NO. OF CARDS
	31	1	3	1

CAPTIONED BY [Signature]

CLASSIFICATION Approved For Release 2000/05/01 : CIA-RDP78-05867A000518410012-8

1106289 Approved For Release 2000/05/01 : CIA-RDP78-05867A000518410012-8

PHOTO NO.	1106289	MAP REFERENCE	6	LATITUDE	00 12 S	LONGITUDE	78 30 W
COUNTRY	EC	PROVINCE	951 B				
AREA NO	2J	SUBJECT	AKL	SUBJECT	AK7	SUBJECT	AKS
	Q U I T O		M A R		B		C A L
	E		L N T		C R N		L
							A I R P O R T

25X1A

DATE OF PHOTO	TYPE	QUALITY	CLASS	NO. OF CARDS
	8/	1	3	3

CAPTIONED BY

Approved For Release 2000/05/01 : CIA-RDP78-05867A000518410012-8

Approved For Release 2000/05/01 : CIA-RDP78-05867A000518410012-8

PHOTO NO. 1106281 LOT NO. MAP REFERENCE LATTITUDE 09 13 S LONGITUDE 79 30 W

COUNTRY	EC							PROVINCE	951 B		
AREA NO	2J	SUBJECT	AK6	SUBJECT	AK7	SUBJECT	AK8	SUBJECT		SUBJECT	
	QUITO				MAR				15	CA	20
									33	PORT	40

(7) (31)

25X1A

DATE OF PHOTO	TYPE	QUALITY	CLASS	NO. OF CARDS
	1	1	3	3

CAPTIONED BY

Approved For Release 2000/05/01 : CIA-RDP78-05867A000518410012-8

PHOTO NO. 110667
 LOT NO.
 MAP REFERENCE C
 LATITUDE 00 13 S
 LONGITUDE 74 30 W
 Approved For Release 2000/05/01 : CIA-RDP78-05867A000518410012-8

COUNTRY	EC		PROVINCE	951 B					
AREA NO	2J	SUBJECT	DOD	CLY	CLZ				
	Q	U	I	T	O	L	K	G	F
	O	H	O	T	E	L	T	W	I
	O	W	N	I	N	L	B	G	

PART 1 OF 2 PART PAN. SEE CIA

25X1A

DATE OF PHOTO	TYPE	QUALITY	CLASS	NO. OF CARDS
	4	1	3	3

PHOTO NO. 1106700 Approved For Release 2000/05/01 : CIA-RDP78-05867A000518410012-8

COUNTRY EC PROVINCE 951 B

AREA NO	SUBJECT	SUBJECT	SUBJECT	SUBJECT	SUBJECT	SUBJECT	SUBJECT	SUBJECT
2J	000	000	CLY					
QUITO	0	(NR)	10	GUAPALO	15		20	SU
BURBAN	25	VILLAGE	30	FROM	35		40	
FLORESTA	45	SECTION	50	OF CITY				

25X1A

DATE OF PHOTO	TYPE	QUALITY	CLASS	NO. OF CARDS
	4	1	3	3

CLASSIFICATION Approved For Release 2000/05/01 : CIA-RDP78-05867A000518410012-8

PHOTO NO. 1106 Approved For Release 2000/05/01 : CIA-RDP78-05867A000518410012-8

COUNTRY EC PROVINCE 951 B

AREA NO	SUBJECT	SUBJECT	SUBJECT	SUBJECT	SUBJECT	SUBJECT	SUBJECT	SUBJECT
2J	C64	C62						
Q U I T O								
F R O M								

GENERAL VIEW
PANICILLO HILL

25X1A

(6)

DATE OF PHOTO	TYPE	QUALITY	CLASS	NO. OF CARDS
	4	1	3	2

CLASSIFICATION Approved For Release 2000/05/01 : CIA-RDP78-05867A000518410012-8

PHOTO NO. 1106278 Approved For Release 2000/05/01 : CIA-RDP78-05867A000518410012-8

COUNTRY EC PROVINCE 951 B

AREA NO	SUBJECT	SUBJECT	SUBJECT	SUBJECT	SUBJECT	SUBJECT	SUBJECT	SUBJECT
2J	CO 2	CO L	ANA	AMC				
QUITO		LAN	MERC	ED				
RIH -	M	ON	A	S	T	E	R	Y

25X1A

(7) (9) (10) (19)

DATE OF PHOTO	TYPE	QUALITY	CLASS	NO. OF CARDS
	4	1	3	4

CAPTIONED BY 

Approved For Release 2000/05/01 : CIA-RDP78-05867A000518410012-8

PHOTO NO. 1100276 Approved For Release 2000/05/04 : CIA-RDP78-05867A000518410012-8

COUNTRY	EC		PROVINCE	951 B					
AREA NO	2J	SUBJECT	SUBJECT	SUBJECT	SUBJECT	SUBJECT	SUBJECT	SUBJECT	
	QUITO	CO2	COL	DOD	CGB	C25	C26	C5F	
	CHURCH			AN		FRANCISCO			
	WITIT					MONASTERY			
						MARKET - CARNIVAL			

IN F/G

(1) (L) (7) (8) (9) (10) 25X1A

DATE OF PHOTO	TYPE	QUALITY	CLASS	NO. OF CARDS
	4	1	3	7

PHOTO NO. 1106777
 MAP REFERENCE
 LATITUDE 00 13 S
 LONGITUDE 78 30 W
 Approved For Release 2000/05/01 : CIA-RDP78-05867A000518410012-8

COUNTRY EC
 PROVINCE 951 B
 AREA NO 2J
 SUBJECT CO4
 SUBJECT CSB
 SUBJECT C9E
 SUBJECT
 SUBJECT
 SUBJECT
 SUBJECT
 SUBJECT
 SUBJECT
 SUBJECT
 QUITO UNIVERSITY OF
 QUITO SHOWING NEW
 AWBLDG. WITH MURAL BY
 GUAYASAMIN.

25X1A

DATE OF PHOTO	TYPE	QUALITY	CLASS	NO. OF CARDS
(7) (9) (10)	4	1	3	3

PHOTO NO. 1106278
 Approved For Release 2000/05/01 : CIA-RDP78-05867A000518410012-8
 MAP REFERENCE
 LATITUDE 00 13 S
 LONGITUDE 78 30 W

COUNTRY	EC									
AREA NO	951 B									
SUBJECT	SUBJECT	SUBJECT	SUBJECT	SUBJECT	SUBJECT	SUBJECT	SUBJECT	SUBJECT	SUBJECT	SUBJECT
QUITO	COH	DOD	C2V	C2C	C7C	C81	C79			
QUITO			UNIVERSITY							OF
QUITO			SHOWING							THEAT
ERB	ADM	MIN	B	LOGS						WITH MT.
PICKINCHA IN B/G										

25X1A

(1) (7) (8) (9) (10)	DATE OF PHOTO	TYPE	QUALITY	CLASS	NO. OF CARDS
		4	1	3	7
CLASSIFICATION					CAPTIONED BY



Approved For Release 2000/05/01 : CIA-RDP78-05867A000518410012-8

PHOTO NO. 1106271

MAP REFERENCE

LATITUDE 08 12 S

LONGITUDE 78 39 W

COUNTRY EC

PROVINCE 951 B

AREA NO	SUBJECT	SUBJECT	SUBJECT	SUBJECT	SUBJECT	SUBJECT	SUBJECT	SUBJECT
2J	CO4	COL	9H2					
QUITO		SAN		GABRIEL				
OLLAGE		(CATHOLIC)						
MILITARY								

25X1A

(3) (7) (9) (10)

DATE OF PHOTO	TYPE	QUALITY	CLASS	NO. OF CARDS
	4	1	3	3

CAPTIONED BY *[Signature]*

Approved For Release 2000/05/01 : CIA-RDP78-05867A000518410012-8

FORM NO. 110 Approved For Release 2000/05/04 : CIA-RDP78-05867A000518410012-8

COUNTRY		PROVINCE		LATITUDE		LONGITUDE	
EC		951 B		9° 13' S		74° 30' W	
AREA NO	SUBJECT	SUBJECT	SUBJECT	SUBJECT	SUBJECT	SUBJECT	SUBJECT
2J	A4Q	C05	C3J				20
Q U I T	30	U	S	10	E	M	15
				30	B	A	35
				45			40
				50			

25X1A

(7)(8)(17)

DATE OF PHOTO	TYPE	QUALITY	CLASS	NO. OF CARDS
	4	1	3	3

CAPTIONED BY

Approved For Release 2000/05/04 : CIA-RDP78-05867A000518410012-8

Approved For Release 2000/05/01 : CIA-RDP78-05867A000518410012-8

PHOTO NO. 1106282

MAP REFERENCE

LATITUDE 00 13 S

LONGITUDE 78 30 W

COUNTRY EC

PROVINCE 951 B

AREA NO	SUBJECT	SUBJECT	SUBJECT	SUBJECT	SUBJECT	SUBJECT	SUBJECT	SUBJECT
2J	C34	C3J	COL					
Q U I T O		M O O	R I	S H		S T Y	L E	
C A T H O	L I C		C A R D	I N A L	' S			
H O U S E								

25X1A

DATE OF PHOTO	TYPE	QUALITY	CLASS	NO. OF CARDS
(7) (10)	4	1	3	3

CAPTIONED BY

CLASSIFICATION

Approved For Release 2000/05/01 : CIA-RDP78-05867A000518410012-8

FORM NO. 174 USE PREVIOUS EDITIONS

PHOTO ANALYSIS REPORT

GPO 871-268

1106285 Approved For Release 2000/05/01 : CIA-RDP78-05867A000518410012-8

COUNTRY	EC	PROVINCE	951 B	MAP REFERENCE				LATITUDE				LONGITUDE			
AREA NO	2 J	SUBJECT	C34	SUBJECT		SUBJECT		SUBJECT		SUBJECT		SUBJECT		SUBJECT	
Q	U	I	T	O		T	Y	P	I	C	A	L		U	P
C	L	A	S			P	R	I	V	A	T	E		R	E
E	N	C	E											R	E
														S	I
														D	

(7) (10)

25X1A

DATE OF PHOTO	TYPE	QUALITY	CLASS	NO. OF CARDS
	4	1	3	1
CLASSIFICATION				CAPTIONED BY
				(Signature)

Approved For Release 2000/05/01 : CIA-RDP78-05867A000518410012-8

COUNTRY	EC									
AREA NO	951 B									
	SUBJECT	SUBJECT	SUBJECT	SUBJECT	SUBJECT	SUBJECT	SUBJECT	SUBJECT	SUBJECT	SUBJECT
	QUITO			SIMON		BOLIVAR				
	MONUMENT									

25X1A

(10)

DATE OF PHOTO	TYPE	QUALITY	CLASS	NO. OF CARDS
	4	1	3	1

CAPTURED BY

Approved For Release 2000/05/01 : CIA-RDP78-05867A000518410012-8

Approved For Release 2000/05/01 : CIA-RDP78-05867A000518410012-8

1106286

MAP REFERENCE: P-1128-11
 LATITUDE: 7° 30' W
 LONGITUDE: 138° 13' E

COUNTRY	AREA NO	SUBJECT	SUBJECT	SUBJECT	SUBJECT	SUBJECT	SUBJECT	SUBJECT	SUBJECT
EG	2J	CSF	CSH	C7E	C9E	CS6			
		QUITO	NEW	YEAR	CELE				
		BRATON							

25X1A

(8) (10)

DATE OF PHOTO	TYPE	QUALITY	CLASS	NO. OF CARDS
	2	1	3	5

CAPTIONED BY: *[Signature]*

Approved For Release 2000/05/01 : CIA-RDP78-05867A000518410012-8

Approved For Release 2000/05/01 : CIA-RDP78-05867A000518410012-8

1106287

LONGITUDE 78 30 W

COUNTRY	EG								PROVINCE	951 B								
AREA NO	2J		SUBJECT	C5F	SUBJECT	C5H	SUBJECT	C7K	SUBJECT	C9E	SUBJECT	C6B	SUBJECT	C46	SUBJECT	C48	SUBJECT	
	Q	U	I	T	O		N	E	W		Y	E	A	R		C	E	L

25X1A

(6)	(8)	(10)	DATE OF PHOTO	TYPE	QUALITY	CLASS	NO. OF CARDS
				4	1	3	7
CLASSIFICATION							CAPTIONED BY

Approved For Release 2000/05/01 : CIA-RDP78-05867A000518410012-8

Approved For Release 2000/05/01 : CIA-RDP78-05867A000518410012-8

PHOTO NO. 1106289 MAP REFERENCE DATE 09 12 51 LONGITUDE 78 30 W

COUNTRY	EC								PROVINCE	951 B								
AREA NO	2J		C25		C26		C71		C79									
	Q	U	I	T	O													

25X1A

DATE OF PHOTO	TYPE	QUALITY	CLASS	NO. OF CARDS
(8) (10)	4	1	3	4

CAPTIONED BY *[Signature]*

Approved For Release 2000/05/01 : CIA-RDP78-05867A000518410012-8

Approved For Release 2000/05/01 : CIA-RDP78-05867A000518410012-8

PHOTO NO. 1106290

REFERENCE P-1224-LL

LATITUDE 78 30 W

COUNTRY EC

PROVINCE 951 B

AREA NO	SUBJECT	SUBJECT	SUBJECT	SUBJECT	SUBJECT	SUBJECT	SUBJECT
2J	C25	C26	C61	C79			
QUIT		S	A	N	T	A	
N	D	I	A	N	M	A	R
							K
							E
							T

25X1A

DATE OF PHOTO	TYPE	QUALITY	CLASS	NO. OF CARDS
	4	1	3	4

CAPTIONED BY *[Signature]*



Approved For Release 2000/05/01 : CIA-RDP78-05867A000518410012-8

PHOTO NO. 1106291

MAP REFERENCE P-1224-26

LATITUDE 08 23 N LONGITUDE 76 30 W

COUNTRY	EC				PROVINCE	951 B			
AREA NO	2J	SUBJECT C25	SUBJECT C26	SUBJECT C51	SUBJECT C79	SUBJECT	SUBJECT	SUBJECT	SUBJECT
Q	U	I	T	O	S	A	N	T	A
N	D	I	A	N	M	A	R	K	E

25X1A

(8) (10) (24)

CARE OF PHOTO	TYPE	QUALITY	CLASS	NO. OF CARDS
	4	1	3	4
CLASSIFICATION				CAPTIONED BY
				<i>[Signature]</i>

Approved For Release 2000/05/01 : CIA-RDP78-05867A000518410012-8

PHOTO NO.	1106202	MAP REFERENCE		CARTOON		14	30 W
COUNTRY	951 B						
AREA NO	EC	SUBJECT	SUBJECT	SUBJECT	SUBJECT	SUBJECT	SUBJECT
	2J	C25	C26	C71	C79	C7J	C58
	QUITO		SANTA			CLARA	
	INDIAN	MARKET				SHOWING	
	A	STEWARD	VENDOR				

25X1A

DATE OF PHOTO	TYPE	QUALITY	CLASS	NO. OF CARDS
(8) (10) (24)	4	1	3	6

CAPTIONED BY

Approved For Release 2000/05/01 : CIA-RDP78-05867A000518410012-8

PHOTO NO. 1106293

MAP REFERENCE P-1224-66

LATITUDE 14 30 W

COUNTRY EC


PROVINCE 951 B

AREA NO	SUBJECT	SUBJECT	SUBJECT	SUBJECT	SUBJECT	SUBJECT	SUBJECT
2J	DOD	C2C	C4A				
QUITO	(UR)			TINCO			LO 8
CHILLO				VALLEY			THERM
ALHOT				SPRING			(E OF QUITO)

25X1A

(1)(7)(8)(10)

DATE OF PHOTO	TYPE	QUALITY	CLASS	NO. OF CARDS
	4	1	3	3

CAPTIONED BY 



Approved For Release 2000/05/01 : CIA-RDP78-05867A000518410012-8

MAP NO. 1106295 MAP REFERENCE P-11174 LATITUDE 00° 13' 4" LONGITUDE 78° 30' W

COUNTRY	EC							PROVINCE	951 B		
AREA NO	2J	SUBJECT	ES	SUBJECT	C32	SUBJECT	C38	SUBJECT		SUBJECT	
Q	U	I	T	0	(R	0	13	N	R)	15
O	J	S	E	23	A	T	I	30	O	L	A
U	I	T	0	43	(R	E	50	S	I	D
INDIAN FAMILIES)											
N O F Q											
E N O F Q											
D E N C E F O R M A N Y											
25X1A											

(7) (10)

DATE OF PHOTO	TYPE	QUALITY	CLASS	NO. OF CARDS
	4	1	3	2

CAPTIONED BY *[Signature]*

Approved For Release 2000/05/04 : CIA-RDP78-05867A000518410012-8

PHOTO NO. 1106297

MAP REFERENCE

LONGITUDE


78° 16' W

COUNTRY	EC							PROVINCE	890C							
AREA NO	2J		C72		C79		C81									
	O	T	A	V	A	L	O									
	N	B	O	Y												

25X1A

(8)(10)

DATE OF PHOTO	TYPE	QUALITY	CLASS	NO. OF CARDS
	2	1	3	3



CAPTIONED BY

CLASSIFICATION

Approved For Release 2000/05/04 : CIA-RDP78-05867A000518410012-8

FORM NO. 174 1 Jun 54

USE PREVIOUS EDITIONS

GPO 871-565

Approved For Release 2000/05/04 : CIA-RDP78-05867A000518410012-8

PHOTO NO. 106299	MAP REFERENCE P-1228-11	LATITUDE 44° 14' N	LONGITUDE 78° 16' W
COUNTRY EG	PROVINCE 890C	SUBJECT C25	SUBJECT C26
AREA NO. 2J	SUBJECT DDD	SUBJECT C67	SUBJECT A+B
O T A V A L O	10	S A T U R D A Y	15
D I A N	25	F A I R	35
	45		40
	50		

25X1A

(1) (4) (8) (10)

DATE OF PHOTO	TYPE	QUALITY	CLASS	NO. OF CARDS
	4	1	3	5



Approved For Release 2000/05/04 : CIA-RDP78-05867A000518410012-8

PHOTO ANALYSIS REPORT

1106350

Approved For Release 2000/05/04 : CIA-RDP78-05867A000518410012-8

78 16W

COUNTRY	PROVINCE	SUBJECT	SUBJECT	SUBJECT	SUBJECT	SUBJECT	SUBJECT	SUBJECT
EC	890C	000	D45	D46	AKW	ALF	AJA	
AREA NO	2J	5		(NR)		15	R O A D	T O
		25		30		35	D R A I N A	40
		45		50			F O O T P A T H S	I N
G E D I T C H E S								
CTR & LOWER L OF PHOTO								

25X1A

(1) (10) (28)

DATE OF PHOTO	TYPE	QUALITY	CLASS	NO. OF CARDS
	4	1	3	6

CAPTIONED BY

28

FORM NO. 174

Approved For Release 2000/05/04 : CIA-RDP78-05867A000518410012-8

FORM 871-253

Approved For Release 2000/05/04 : CIA-RDP78-05867A000518410012-8

PHOTO NO. 1106301


MAP REFERENCE SD-14-N LATITUDE 78 16 W

COUNTRY	AREA NO	SUBJECT	SUBJECT	SUBJECT	SUBJECT	SUBJECT	SUBJECT	SUBJECT	SUBJECT
EC	2J	DOD	AKV	AHL					
	OTAVALO		(NR)			TERRA			
	NR	MT	IM	BAB	UR	A		HOW	
	NC	ROAD						QUITO	

25X1A

(1) (24) (28)

DATE OF PHOTO	TYPE	QUALITY	CLASS	NO. OF CARDS
	4	1	3	3

CAPTIONED BY 

Approved For Release 2000/05/04 : CIA-RDP78-05867A000518410012-8

FORM NO. 174 1 Jul 54

PHOTO ANALYSIS REPORT

GPO 671-288

PHOTO NO. 1106333
 Approved For Release 2000/05/04 : CIA-RDP78-05867A000518410012-8
 LOT NO. 890C
 MAP REFERENCE
 LATITUDE 09 14 N
 LONGITUDE 78 16 W

COUNTRY	AREA NO	SUBJECT	SUBJECT	SUBJECT	SUBJECT	SUBJECT	SUBJECT	SUBJECT
EC	2J	DOD	CGT	CGY	AHL			
	O T A V A L O			10 G E N.		15 V I E W		20 W I
	T H M T			30 L M B A M B U R A		35 I N		40 B
	G			50				

25X1A

(1) (6) (24)

DATE OF PHOTO	TYPE	QUALITY	CLASS	NO. LF CARDS
	4	1	3	4

CAPTIONED BY

PHOTO NO. 1106301 Approved For Release 2000/05/04 : CIA-RDP78-05867A000518410012-8
 MAP REFERENCE: PROVINCE: 890C LATITUDE: 78 16W

COUNTRY	EC									
AREA NO	2J		DOD		D33		ARU			
	OTAVALO		(NR)		COBBLE		LEST		20	
	ONE		ROAD		FROM		QUITO		40	

25X1A

(1) (25) (29)

DATE OF PHOTO	TYPE	QUALITY	CLASS	NO. OF CARDS
	4	1	3	3

CAPTIONED BY: