

INDEX NO. 1078813		LIST NO. 2		MAP REFERENCE		LATITUDE		LONGITUDE		
COUNTRY			PROVINCE							
AREA NO. 50			SUBJECT C3K		SUBJECT C74		SUBJECT		SUBJECT	
19		20		21		22		23		
REFUGEE		HUGREES		PALESTINIAN		HUGREES		PALESTINIAN		
49		50		51		52		53		
7-8-10		ILLEGIB								
DATE OF PHOTO		TYPE	QUALITY	CLASS	NO. OF CARDS	SOURCE OF PHOTOGRAPH				
					2	[REDACTED]				
CLASSIFICATION				CAPTIONED BY						
Approved For Release 2000/05/06				CIA-RDP78-05867A000617840005-0						

DIRTY NO.	1078814	IRI NO.	P. 406765	MAP REFERENCE	C	LATITUDE	31.51N	LONGITUDE	33.27E								
COUNTRY	PROVINCE 447B																
AREA NO.	JD	SUBJECT	CSK	C74	SUBJECT	SUBJECT	SUBJECT	SUBJECT	SUBJECT								
JER	R	I	D	H	O		P	A	L	E	S	T	I	N	I	A	N
	R	E	F	U	G	E	E	S		H	O	U	S	I	N	G	

7-8-10

DATE OF PHOTO	TYPE	QUANTITY	CLASS	NO. OF CARDS	SOURCE OF PHOTOGRAPH
May 45	f	1	3	2	25X1A
CLASSIFICATION					[REDACTED]
CAPTIONED BY					
CONF					PA

PHOTO NO. 1078815    LOT NO. A 406765    MAP REFERENCE C    LATITUDE 3151N    LONGITUDE 3527E

COUNTRY PROVINCE 447B

AREA NO.	SUBJECT	SUBJECT	SUBJECT	SUBJECT	SUBJECT	SUBJECT	SUBJECT	SUBJECT	SUBJECT																		
JD	C3K	C74																									
J	E	R	I	O	H	O	10	P	A	L	E	S	15	T	I	N	I	A	N	20							
							25	R	E	F	U	G	E	30	H	O	U	S	I	N	G	35					40

7-8-60

DATE OF PHOTO	TYPE	QUALITY	CLASS	NO. OF CARDS	SOURCE OF PHOTOGRAPH
May 6 54	4	1	3	2	25X1A

APPROVED FOR RELEASE 2000/05/10 : CIA-RDP78-05867A

PHOTO ANALYSIS REPORT

AREA NO: **1078816**    LOT NO: **R-4067-65**    MAP REFERENCE: **C**    LATITUDE: **3151N**    LONGITUDE: **3527E**

COUNTRY: **44TB**    PROVINCE:

AREA NO	SUBJECT	SUBJECT	SUBJECT	SUBJECT	SUBJECT	SUBJECT	SUBJECT	SUBJECT	SUBJECT
<b>JD</b>	<b>C3K</b>	<b>C7H</b>							
<b>JERICOHO</b>			<b>10</b>	<b>PALESTINIAN</b>	<b>19</b>				<b>20</b>
<b>REFUGEE</b>			<b>20</b>	<b>HOUSING</b>	<b>29</b>				<b>40</b>
			<b>45</b>						

**7-8-10**

DATE OF PHOTO	TYPE	QUALITY	CLASS	NO. OF CARDS	SOURCE OF PHOTOGRAPH
<b>May 65</b>	<b>4</b>	<b>1</b>	<b>3</b>	<b>2</b>	<b>25X1A</b>


CAPTIONED BY: **[Redacted]**    APPROVED FOR RELEASE 2000/04/01    CIA-RDP78-05867A0

**PHOTO ANALYSIS REPORT**

REPORT NO. **1078817** LOT NO. **R-4067-65** MAP REFERENCE **C** LATITUDE **31 46 N** LONGITUDE **35 14 E**

COUNTRY PROVINCE **47B**

AREA NO	SUBJECT	SUBJECT	SUBJECT	SUBJECT	SUBJECT	SUBJECT	SUBJECT	SUBJECT	SUBJECT
<b>JD</b>	<b>AKB</b>	<b>AKC</b>							
<b>JERUSALEM</b>	<b>AKB</b>	<b>AKC</b>	<b>M</b>			<b>BUS</b>	<b>ST</b>	<b>AT</b>	<b>I</b>
<b>ON</b>									

DATE OF PHOTO	TYPE	QUALITY	CLASS	NO. OF CARDS	SOURCE OF PHOTOGRAPH
<b>May 65</b>	<b>H</b>	<b>1</b>	<b>3</b>	<b>2</b>	

25X1A

CLASSIFICATION **TOP SECRET** CAPTIONED BY **[Signature]** Approved For Release 2000/05/01 : CIA-RDP78-05867A0


**PHOTO ANALYSIS REPORT**

PHOTO NO: **1078818**    INT NO: **24067-65**    MAP REFERENCE: **C**    LATITUDE: **3146N**    LONGITUDE: **3514E**  
 COUNTRY:    PROVINCE: **447B**

AREA NO	SUBJECT	SUBJECT	SUBJECT	SUBJECT	SUBJECT	SUBJECT	SUBJECT	SUBJECT	SUBJECT
<b>JA</b>	<b>COO</b>	<b>CPC</b>							
<b>JERUSALEM</b>	<b>PALESTINE</b>	<b>WORLD</b>	<b>AG</b>	<b>30</b>					
<b>OF</b>	<b>PALESTINE</b>	<b>TINE</b>	<b>LIBERA</b>	<b>49</b>					
<b>TIPAN</b>	<b>ORGANIZATION</b>								

**7-8**

**25X1A**

DATE OF PHOTO	TYPE	QUALITY	CLASS	NO. OF CARDS	SOURCE OF PHOTOGRAPH
<b>May 65</b>	<b>H</b>	<b>1</b>	<b>3</b>	<b>2</b>	

CLASSIFICATION

CAPTIONED BY

REF ID: **1078819**   
 IRT NO: *7-23*   
 MAP REFERENCE: *14-1*   
 LATITUDE: *14-1*   
 LONGITUDE: *101-1*

AREA NO	SUBJECT	SUBJECT	SUBJECT	SUBJECT	SUBJECT	SUBJECT	SUBJECT	SUBJECT	SUBJECT
<i>J</i>	<i>A-18</i>								
<i>C E</i>									

PROVINCE: *14-1*  
 SUBJECT: *POST OFFICE*  
 1R    19    20  
 2R    29    30  
 3R    39    40  
 4R    49    50

DATE OF PHOTO	TYPE	QUALITY	CLASS	NO. OF CARDS	SOURCE OF PHOTOGRAPH
<i>7-23</i>	<i>1</i>	<i>1</i>	<i>3</i>	<i>1</i>	<i>ILLEGIB</i>

NUMBER 1078820  
 IRT NO. P 4067-61  
 MAP REFERENCE C  
 LATITUDE 3140N  
 LONGITUDE 3014E

COUNTRY PROVINCE 447B

AREA	SUBJECT	SUBJECT	SUBJECT	SUBJECT	SUBJECT	SUBJECT	SUBJECT	SUBJECT	SUBJECT
JO	C62	C6B							
JERUSALEM									
ENEMY									
CITY									

DATE OF PHOTO	TYPE	QUALITY	CLASS	NO. OF FRAMES	SOURCE OF PHOTOGRAPH
May 65	4	1	3	3	ILLEGIB
EXAMINATION				CAPTIONED BY	



NUMBER 1078821  
 IRI NO. 406765  
 MAG. REFERENCE C  
 LATITUDE 2146N  
 LONGITUDE 3514E

PROVINCE 447B

AREA NO	SUBJECT	SUBJECT	SUBJECT	SUBJECT	SUBJECT	SUBJECT	SUBJECT	SUBJECT
50	AMS	C26						
JERUSALEM					BOOKS		HOI	

DATE OF PHOTO	TYPE	QUANTITY	CLASS	NO. OF CARDS	SOURCE OF PHOTOGRAPH
May 65	4	1	3	2	[REDACTED]

APPROVED FOR RELEASE 2000/05/01  
 CLASSIFICATION  
 CAPTIONED BY  
 CIA-RDP78-05867A

NUMBER: 1078882  
 LOT NO: 4067-65  
 MAP REFERENCE: C  
 LATITUDE: 31° 46' N  
 LONGITUDE: 125° 14' E

AREA NO	SUBJECT	SUBJECT	SUBJECT	SUBJECT	SUBJECT	SUBJECT	SUBJECT	SUBJECT
JD	062	065						
JERUSALEM	19	19						
ENEMY	39	39						
CITY	49	49						

DATE OF PHOTO: May 65  
 TYPE: 4  
 QUANTITY: 1  
 CLASS: 3  
 NO. OF COPIES: 2  
 SOURCE OF PHOTOGRAPH: 25X1A  
 CAPTIONED BY: [Redacted]

Approved For Release 2000/05/01 : CIA-RDP78-05867A000517840005-0  
EGIB

Approved For Release 2000/05/01 : CIA-RDP78-05867A000517840005-0

REF ID: 1078824		IRF NO: 12-4067-65		MAP REFERENCE: C		LATITUDE: 21 40' N		LONGITUDE: 107 42' E	
COUNTRY: VIETNAM				PROVINCE: 4/1070					
AREA NR: JU	SUBJECT: C-36	SUBJECT: C-6B	SUBJECT:	SUBJECT:	SUBJECT:	SUBJECT:	SUBJECT:	SUBJECT:	SUBJECT:
J	F	R	U	S	A	M	A	S	A
R	H	A	T	E	L				

ILLEGIB

DATE OF PHOTO: May 1967	TYPE: 7	QUANTITY: 1	CLASS: 3	NO. OF CARDS: 2	SOURCE OF PHOTOGRAPH: [REDACTED]
CAPTIONED BY: [REDACTED]					

AIRTEL NO: 1078885  
 IRT NO: P-4067-65  
 MAP REFERENCE: C  
 LATITUDE: 31 46N  
 LONGITUDE: 351 4E

COUNTRY: PROVINCE: H H 7 B

AREA ITR	SUBJECT	SUBJECT	SUBJECT	SUBJECT	SUBJECT	SUBJECT	SUBJECT	SUBJECT
JA	C62	C6B	C2G	C36				
JERU	1	ALEM	1R	JERU	1R	REET	1R	20
ENET	2R	T	3R	ARE	3R	ARE	3R	19
R	4R		5R			HOTEL		

6-7

25X1A

DATE OF PHOTO	TYPE	QUALITY	CLASS	NO. OF CARDS	SOURCE OF PHOTOGRAPH
May 65	4	1	3	4	[REDACTED]

CLASSIFICATION: *My*  
 CAPTIONED BY: *[Signature]*

PHOTO NO.	1078886	DATE	F 4067-65	MAP REFERENCE	C	LATITUDE	31 46N	LONGITUDE	3514E
COUNTRY		PROVINCE	447B						
AREA NO.	JA	SUBJECT	CGA	CGA	C22				
	JERU		ALEM			NE	4		SECRET
	AN		EL						

DATE OF PHOTO	6-7	TYPE	4	QUALITY	1	CLASS	3	NO. OF PAGES	3	NUMBER OF PHOTOGRAPHS	25X1A
CLASSIFICATION	SECRET	APPROVED FOR RELEASE 2000/05/01 : CIA-RDP78-05867									

PHOTO ANALYSIS REPORT

ORDER NO. **1078887**    IRTIP **2-1067-65**    MAP REFERENCE **C**    LATITUDE **11.51N**    LONGITUDE **103.56E**

ORDER NO.	SUBJECT	SUBJECT	SUBJECT	SUBJECT	SUBJECT	SUBJECT	SUBJECT	SUBJECT	SUBJECT
<b>JU</b>	<b>662</b>	<b>229</b>							
<b>A M M A N</b>									

**447A**

**67**

**ILLEGIB**

DATE OF PHOTO	TYPE	QUALITY	CLASS	NO. OF FRAMES	SOURCE OF PHOTOGRAPH
<b>May 65</b>	<b>4</b>	<b>1</b>	<b>3</b>	<b>2</b>	[REDACTED]

CLASSIFICATION **SECRET**    CAPTIONER BY **[Signature]**

AREA NO: 1078888  
 COUNTRY: PHOT 65  
 MAP REFERENCE: D  
 LATITUDE: 23157N  
 LONGITUDE: 3556E

AREA NO	SUBJECT	SUBJECT	SUBJECT	SUBJECT	SUBJECT	SUBJECT	SUBJECT	SUBJECT	SUBJECT
JA	C62	C29							
A M M A N				1R				1R	
				2R				2R	
				3R				3R	

6-7

RATE OF PHOTO	TYPE	QUALITY	CLASS	NO. OF CARDS	SOURCE OF PHOTOGRAPH
100	4	1	3	2	25X1A

AUTHORITY: [Redacted]  
 CAPTIONED BY: [Redacted]



AREA NO: 1078820  
 COUNTRY: 1078820  
 LAT NO: R4067-65  
 MAP REFERENCE: B  
 LATITUDE: 431.57N  
 LONGITUDE: 3556E

AREA NO	SUBJECT	SUBJECT	SUBJECT	SUBJECT	SUBJECT	SUBJECT	SUBJECT	SUBJECT	SUBJECT
JA	C62	C20							
A M M A N				1R				1R	
				2R				2R	
				3R				3R	
				4R				4R	

DATE OF PHOTO: 6-7  
 TYPE: 4  
 GRAIN: 1  
 CLASS: 3  
 NO. OF FILMS: 2  
 SOURCE OF PHOTOGRAPH: 25X1A  
 CAPTIONER BY: [REDACTED]

REPORT NO: 1078830  
 DATE: 12-4-65  
 MAP REFERENCE: C  
 LATITUDE: 3157N  
 LONGITUDE: 3536E

AREA	SUBJECT	SUBJECT	SUBJECT	SUBJECT	SUBJECT	SUBJECT	SUBJECT	SUBJECT
JO	C34	C74						
A M M A N		H O M E	U F			P A L E		
T I N I A N		R E F U G E E						

DATE OF PHOTO	TYPE	QUANTITY	CLASS	NO. OF CARDS	NUMBER OF PHOTOGRAPH
7-8-10	4	1	3	2	25X1A

CAPTIONED BY: [Redacted]  
 APPROVED BY: [Signature]

FILE NO: 1078881  
 PRIORITY: *R*  
 INT NO: *4062-65*  
 MAP REFERENCE: *C*  
 LATITUDE: *2157N*  
 LONGITUDE: *3556E*

AREA NO	SUBJECT	SUBJECT	SUBJECT	SUBJECT	SUBJECT	SUBJECT	SUBJECT	SUBJECT	SUBJECT
<i>JO</i>	<i>C34</i>	<i>C74</i>							
<i>AMMAN</i>		<i>HOME</i>	<i>OF</i>	<i>PALE</i>	<i>ST</i>				
<i>TIANAN</i>		<i>REFUGEE</i>	<i>FE</i>						

*78-10*

DATE OF PHOTO	TYPE	QUALITY	CLASS	NR. OF CARDS	SUBJECT OF PHOTOGRAPH
<i>May 65</i>	<i>4</i>	<i>1</i>	<i>3</i>	<i>1</i>	<i>[REDACTED]</i>

CAPTION BY: *[REDACTED]*  
 25X1A

NUMBER: 1078882  
 DATE: 4-16-65  
 MAP REFERENCE: C  
 LATITUDE: 31.57N  
 LONGITUDE: 121.36E

AREA NO	SUBJECT	SUBJECT	SUBJECT	SUBJECT	SUBJECT	SUBJECT	SUBJECT	SUBJECT
JU	062	063	064	447B				
A M M A ' N			T R E E T				S P E N E Y	

DATE OF PHOTO	TYPE	QUANTITY	CLASS	NO. OF CARDS	NUMBER OF PHOTOGRAPH	SCALE
May 6 5	4	1	3	3		25X1A

REF ID	1078833	REF NO.	E 4067-65	MAP REFERENCE	C	LATITUDE	31 57N	SIGNATURE	REYSE
PRIORITY		PROVINCE	447B						
AREA NO.	JA	SUBJECT	C62	SUBJECT	C6A	SUBJECT	C2A	SUBJECT	
	A M M A N				TR E E T				

DATE OF PHOTO	6-7	TYPE	4	QUALITY	1	CLASS	3	NO. OF CARDS	3	SOURCE OF PHOTOGRAPH	25X1A
APPROVAL	May 6 5										

PHOTO ANALYSIS REPORT

Approved For Release 2000/05/01 : CIA-RDP78-05867A000517840005-0  
EGIB

Approved For Release 2000/05/01 : CIA-RDP78-05867A000517840005-0

REF ID: 1078835  
 IRT NO: 7-19-23  
 MAP REFERENCE: E  
 LATITUDE: 33.30N  
 LONGITUDE: 36.15E

AREA NO: 476C  
 SUBJECT: AMH AMT  
 SUBJECT: TV  
 SUBJECT: ANTENNA  
 SUBJECT: AG  
 SUBJECT: MAJOR  
 SUBJECT: MELKE ASSASSINATED  
 SUBJECT: SY PARTI POPULAIRE SYRIENNE

7-19-23

ILLEGIB

DATE OF PHOTO	TYPE	QUANTITY	CLASS	NO. OF COPIES	SOURCE OF PHOTOGRAPHY
Jan 69	4	1	3	3	[REDACTED]

CAPTIONED BY

IDENTIFIER 1078886		IRATID P-4067-65		MAP REFERENCE 0		LATITUDE 33.30N		LONGITUDE 36.15E	
COUNTRY			PROVINCE 426C						
AREA NO	AV	SUBJECT 300	SUBJECT	SUBJECT	SUBJECT	SUBJECT	SUBJECT	SUBJECT	SUBJECT
	D	A	M	A	S	C	H	S	
	T	H	P	A	R	T			
								H	G
									S.
								O	F
								B	A
								A	A

25X1A

DATE OF PHOTO	TYPE	QUALITY	CLASS	NO. OF SAMPLE	SOURCE OF PHOTOGRAPHY
June 65	4	1	3	1	[Redacted]

APPROVED FOR RELEASE 2000/05/01 : CIA-RDP78-0586

**PHOTO ANALYSIS REPORT**

GPO 871-308



ITEM NO: 1078887    CAT NO: 4067-65    MAP EXTENSION: 0    LATITUDE: 33.30N    LONGITUDE: 86.15E

AREA NO	SUBJECT	PROJECT	PROJECT	PROJECT	PROJECT	PROJECT	PROJECT	PROJECT	PROJECT
1	AMAS	CH	AGZ						
2	BLA	MIN	B						
3	AFION								

426C

716

DATE OF PHOTO	TYPE	QUANTITY	CLASS	NO. OF CARDS	SOURCE OF PHOTOGRAPH
June 65	H	1	3	2	25X1A

Approved For Release 2000/06/01 : CIA-RDP88-05867A000700060000

PHOTO ANALYSTS REPORT

REPORT NO	1078888	RTIR	MAX REFERENCE	TITLE	FORMAT				
COUNTRY		PROVINCE							
CLASS		SUBJECT	SUBJECT	SUBJECT	SUBJECT	SUBJECT	SUBJECT	SUBJECT	SUBJECT
		COO	CRP						
				IR					
				HR					
				OF					
				OR					
				LIBERATION					

7-8

ILLEGIB

DATE OF PHOTO		TYPE	QUALITY	CLASS	NO. OF CARDS	SOURCE OF PHOTOGRAPH
					2	
CAPTIONED BY						

FILE NO: 1078830  
 INT NO: R-406765  
 MAP REFERENCE: 8  
 LATITUDE: 2330N  
 LONGITUDE: 106 15E

SUBJECT: 426C  
 SUBJECT: CIA  
 SUBJECT: CIS  
 SUBJECT: ATJ

NO	NO	NO	NO	NO	NO	NO	NO	NO	NO
1	2	3	4	5	6	7	8	9	10
1	2	3	4	5	6	7	8	9	10
1	2	3	4	5	6	7	8	9	10

DATE OF PHOTO: 7-8  
 TYPE: 4  
 QUANTITY: 1  
 CLASS: 3  
 NO. OF CARDS: 3  
 SOURCE OF PHOTOGRAPH: [REDACTED]


CAPTIONED BY: [REDACTED]

Approved For Release 2000/05/01 : CIA-RDP78-05867

PHOTO NO: **1078840** | IRT NO: **PA 406765** | MAP REFERENCE: **B** | LATITUDE: **3330N** | LONGITUDE: **36 15E**

SUBJECT: **426C**

AREA NO	SUBJECT	SUBJECT	SUBJECT	SUBJECT	SUBJECT	SUBJECT	SUBJECT	SUBJECT	SUBJECT
<b>2</b>	<b>AMN</b>	<b>AG3</b>	<b>426C</b>	<b>18</b>	<b>NEW</b>	<b>18</b>	<b>4</b>	<b>AG</b>	<b>18</b>
<b>0</b>	<b>AMST</b>	<b>426C</b>	<b>1</b>	<b>0</b>	<b>N</b>				<b>18</b>

DATE OF PHOTO	TYPE	QUALITY	CLASS	NO. OF EXPOS	SOURCE OF PHOTOGRAPH
<b>June 65</b>	<b>4</b>	<b>1</b>	<b>3</b>	<b>1</b>	

IDENT NO: 1078841    IRI NO: 4267-65    MAP REFERENCE: 0    LATITUDE: 2330N    LONGITUDE: 36 15E

COUNTRY:    PROVIDER: 426C

AREA NO	SUBJECT	SUBJECT	SUBJECT	SUBJECT	SUBJECT	SUBJECT	SUBJECT	SUBJECT
SW	023							
D A M A	A C U S				C E N T R A L			B A
W E								

DATE OF PHOTO:    TYPE:    QUANTITY:    CLASS:    NO. OF CARDS:    SOURCE OF PHOTOGRAPH: 25X1A

DATE: June 65    TYPE: H    QUANTITY: 1    CLASS: 3    NO. OF CARDS: 1

APPROVED FOR RELEASE 2000/05/01    CAPTURED BY:    CIA-RDP78-0586

PHOTO NO: 1078840  
 PAT NO: 7-4067-65  
 MAP REFERENCE: B  
 LATITUDE: 12 41 N  
 LONGITUDE: 45 12 E

COUNTRY: [blank]  
 PROVINCE: 687C

AREA NO	SUBJECT	SUBJECT	SUBJECT	SUBJECT	SUBJECT	SUBJECT	SUBJECT	SUBJECT
AD	616							
A D E N		P A R	L I A M E N T					
G								

7-8

DATE OF PHOTO	TYPE	QUALITY	CLASS	NO. OF EXPOS	NUMBER OF PHOTOGRAPHS	ILLEGIB
18 0 4	4	1	3	1		

APPROVED FOR RELEASE 2000/05/01 : CIA-RDP78-0586  
 PHOTOGRAPH BY: [redacted]

**PHOTO ANALYSIS REPORT**

PHOTO ID: 1078843   
 IRTIR: P-4062-65   
 MAP REFERENCE: G   
 LATITUDE: 1245 N   
 IRYRTHIR: 4512E

AREA NO: AD   
 SUBJECT: C16   
 SUBJECT: 687C

AREA NO	SUBJECT	SUBJECT	SUBJECT	SUBJECT	SUBJECT	SUBJECT	SUBJECT	SUBJECT
A D E M		P A R K	L I A M E N T					

7-8

DATE OF PHOTO	TYPE	QUANTITY	CLASS	NO. OF CARDS	SOURCE OF PHOTOGRAPH
19 6 5	4	1	3	1	[REDACTED]

APPROVED FOR RELEASE 2000/05/01 : CIA-RDP78-05867

PHOTO NO: 1078844    IRT NO: P-4067-65    MAP REFERENCE: C    LATITUDE: 12 45 N    LONGITUDE: 45 12 E

AREA NO: AD	SUBJECT: CIA	SUBJECT:	SUBJECT:	SUBJECT:	SUBJECT:	SUBJECT:	SUBJECT:	SUBJECT:
A D E N		D O S	IR	9	4	E		20
			SR					10
			SR					10

7-1A

DATE OF PHOTO	TYPE	QUANTITY	CLASS	NO. OF CARDS	SOURCE OF PHOTOGRAPH	25X1A
19 5 5	4	1	3	1	[REDACTED]	

CLASSIFICATION: Approved For Release 2000/05/01 : CIA-RDP78-05867



IDENT NO: **1078845** IRT NO: [ ] MAP REFERENCE: [ ] LATITUDE: [ ] LONGITUDE: [ ]

SECURITY: [ ]

AREA CO: **HD** SUBJECT: **C16**

1	A	D	E	N	1														

7-8

ILLEGIB

DATE OF PHOTO	TYPE	QUANTITY	CLASS	NO. OF STRIPS	SOURCE OF PHOTOGRAPH
1965	4	1	3	1	[REDACTED]

APPROVED FOR RELEASE 2000/05/01 : CIA-RDP78-05867

PHOTO NO: 1078846    IRI NO: P-4167-05    MAP REFERENCE: C    LATITUDE: 1345N    LONGITUDE: 4512E

COUNTRY:    PROVINCE: 687C

AREA NO	SUBJECT	SUBJECT	SUBJECT	SUBJECT	SUBJECT	SUBJECT	SUBJECT	SUBJECT
AD	016							
A D E N		B O Y	1A	A D M I N I S T R	1A			
A T I O N		B L O B	1A					

7-8

25X1A

DATE OF PHOTO	TYPE	QUANTITY	CLASS	NO. OF FILMS	SOURCE OF PHOTOGRAPH
1965	4	1	3	1	[REDACTED]

APPROVED FOR RELEASE 2000/05/01    FACTORY NO: CIA-RDP78-05867

PHOTO ANALYSIS REPORT

PHOTO NO: 1078847  
 IRI NO: R-467-65  
 MAP REFERENCE: E  
 LATITUDE: 1245N  
 LONGITUDE: 4512E

COUNTRY: SERVICE: 687C

AREA NO	SUBJECT	SUBJECT	SUBJECT	SUBJECT	SUBJECT	SUBJECT	SUBJECT	SUBJECT
AD	C							
A D E M		U S	O U T	19	A R A B	I A N		20
E E A Q	U E		H E A D	20	Q U A R	T E R		19
				20				

78

25X1A

DATE OF PHOTO	TYPE	QUANTITY	CLASS	NO. OF CARDS	SOURCE OF PHOTOGRAPH
1965	4	1	3	1	[REDACTED]

APPROVED FOR RELEASE 2009/05/01 : CIA-RDP78-05867A000517840005-0

PHOTO ANALYSIS REPORT

PHOTO NO: 1078848    INST NO: R4067-65    MAP REFERENCE: C    LATITUDE: 1245N    LONGITUDE: 4512E

AREA NO	SUBJECT	SUBJECT	SUBJECT	SUBJECT	SUBJECT	SUBJECT	SUBJECT	SUBJECT	SUBJECT
AD	RIN								
A D E N		H E A D	Q U A R T E R S						0
E A D E N		T R A D E	K N I O N						C
R U N C I L									

DATE OF PHOTO: 1965    TYPE: 4    QUANTITY: 1    CLASS: 3    NO. OF CARDS: 1    SOURCE OF PHOTOGRAPH: 25X1A

APPROVED FOR RELEASE 2000/05/01    CONF    FM

PHOTO ANALYSIS REPORT

PHOTO NO: 1078840    IRT NO: P-1067-65    MAP REFERENCE: C    COORDINATES: 12 45 N    LONGITUDE: 65 12 E

COUNTRY: PROVINCE: 687C

AREA NO	SUBJECT	SUBJECT	SUBJECT	SUBJECT	SUBJECT	SUBJECT	SUBJECT	SUBJECT
AD	C63	C62	C29					

AD EN NATIVE SETIAN  
 OF CITY NOTE NAME  
 OF COFFEE SHOP, NAMED AFTER  
 DATE OF NASSER'S REVOLUTION.

DATE OF PHOTO: 6-7    TYPE:    QUANTITY:    CLASS:    NO. OF COPIES:    NUMBER OF PHOTOGRAPHS: 25X1A

19 6 5 4 1 2 3

APPROVED FOR RELEASE 2000/05/11 : CIA-RDP78-05867A000517840005-0

AREA NO: 1078850      IRT NO: R-4067-65      MAP REFERENCE: C      LATITUDE: 1245N      LONGITUDE: 4512E

AREA NO	SUBJECT	SUBJECT	SUBJECT	SUBJECT	SUBJECT	SUBJECT	SUBJECT	SUBJECT
AD	C62	P63	E64					
A D E N		M O D E R N						
6	2	S T R I C T						

6870

DATE OF PHOTO	TYPE	QUANTITY	CLASS	NO. OF COPIES	SOURCE OF PHOTOGRAPH	
1965	4	1	3	3	[REDACTED]	25X1A

PHOTO ANALYSIS REPORT

REPORT NO. 1078851    INT NO. R 406765    ICR REFERENCE C    LATITUDE 3.221N    IDENTIFY 4425E

AREA NO	SUBJECT	SUBJECT	SUBJECT	SUBJECT	SUBJECT	SUBJECT	SUBJECT	SUBJECT	SUBJECT
IP	C 12	BY 1							
BAGH	HEAD			19	A R M E N	14	I A N		CA
T H E	D R A K			20		20			4A
				21					

7.1P    25X1A

DATE OF PHOTO	TYPE	QUANTITY	CLASS	NO. OF CARDS	SOURCE OF PHOTOGRAPH
5	1	1	3	2	[REDACTED]

APPROVED FOR RELEASE 2000/05/01    CIA-RDP78-05867A000517640005-0

PHOTO NO: 1078852    IRT NO: P 406765    MAP REFERENCE: C    LATITUDE: 9.321N    LONGITUDE: 44.25E

AREA NO	SUBJECT	SUBJECT	SUBJECT	SUBJECT	SUBJECT	SUBJECT	SUBJECT	SUBJECT	SUBJECT
EP	C 12	CS1							
B A G H J	A D								
T H E D R A N									

DATE OF PHOTO	TYPE	QUANTITY	CLASS	NO. OF PAGES	SOURCE OF PHOTOGRAPH
	K	1	3	2	[REDACTED]



PHOTO NO: 1078853  
 INT NO: R 4067-65  
 MAP REFERENCE: C  
 LATITUDE: 35 40 N  
 LONGITUDE: 5 12 E

PROVINCE: 428 B

AREA NO	SUBJECT	SUBJECT	SUBJECT	SUBJECT	SUBJECT	SUBJECT	SUBJECT	SUBJECT
FR	CIA							
	TEHERAN				AD S		QUE	

7-1A

DATE OF PHOTO	TYPE	QUANTITY	CLASS	NO. OF COPIES	SOURCE OF PHOTOGRAPH
Apr 85	4	1	3	1	[REDACTED]

25X1A

APPROVED FOR RELEASE 2000/05/01 : CIA-RDP78-05867A000517840005-0

PHOTO ANALYSIS REPORT

PHOTO NO: 1078854    IRT NO: P4067-65    MAP REFERENCE: C    LATITUDE: 2540N    LONGITUDE: 5126E

COUNTRY:    PROVINCE: 428B

AREA NO: IR    SUBJECT: C9C    SUBJECT: C78

TEHERAN    DEMAIN STRATO  
 R & RARRY IN G    P O & THE B  
 IN & V P O R T    O F    SHAN AETER

HIS ATTEMPTED ASSASSINATION.

DATE OF PHOTO:    TYPE:    QUANTITY:    CLASS:    NO. OF PAGES:    SUBJECT OF PHOTOGRAPH:    25X1A

Apr 65    4    1    3    2



Approved For Release 2000/05/01 : CIA-RDP78-05867A000517840005-0

PHOTO ANALYSIS REPORT

174 UN PREVIOUS EDITIONS

PHOTO ANALYSIS REPORT

PHOTO NO	1078855	IRAT NO	P-406765	MAP REFERENCE	C	LATITUDE	35 40 N	LONGITUDE	51 26 E
COUNTRY	IRAN								
PROVINCE	4280								
SUBJECT	IR	CIN	(53)	C78					
	TEHERAN				\$	P O R T	\$		CLUB

DATE OF PHOTO	TYPE	QUANTITY	CLASS	NO. OF CARDS	SOURCE OF PHOTOGRAPH	25X1A
Jan 65	1	1	3	3	[REDACTED]	
APPROVED FOR RELEASE 2000/05/01						CIA-RDP78-05867A000517840005-0
PHOTO ANALYSIS REPORT						

174 THE PHYSICAL EDITIONS

FORM NUMBER 100-100000

AREA NO: 1078856  
 IRI NO: P-406765  
 MAP REFERENCE: C  
 LATITUDE: 3540N  
 LONGITUDE: 5126E

AREA NO	SUBJECT	SUBJECT	SUBJECT	SUBJECT	SUBJECT	SUBJECT	SUBJECT	SUBJECT
IR	BIN	05D	078					
TEHERAN								

DATE OF PHOTO: [blank]  
 TYPE: 8-1A  
 QUANTITY: 1  
 CLASS: 3  
 NO. OF CARDS: 3  
 SOURCE OF PHOTOGRAPH: [redacted]  
 MAGNIFICATION: 25X1A  
 CAPTURED BY: [redacted]

Approved For Release 2000/05/01 : CIA-RDP78-05867A000517840005-0

174 THE PHYSICAL EDITIONS

PHOTO ANALYSIS REPORT

1078857  
 REF ID: R 406765  
 MAP REFERENCE: 0  
 LATITUDE: 34 19 N  
 LONGITUDE: 470 4E

NO.	SUBJECT	SUBJECT	SUBJECT	SUBJECT	SUBJECT	SUBJECT	SUBJECT	SUBJECT
1	ER	667	668	671				
2	KERMAN	H	A	H			TREET	20
3	CEMET							10

DATE OF PHOTO: 6-7-8  
 TYPE: A  
 GRAIN: 1  
 CLASS: 3  
 NO. OF CARDS: [redacted]  
 SOURCE OF PHOTOGRAPH: [redacted] 25X1A

Approved For Release 2000/05/01 : CIA-RDP78-05867A  
 PHOTO ANALYSIS REPORT

FORM 174 USE PREVIOUS EDITIONS

FILM NUMBER

PHOTO NO. **1078858**   
 INT. NO. **P-106765**   
 MAP REFERENCE **E**   
 LATITUDE **24°19'N**   
 LONGITUDE **110°45'E**  
 COUNTRY **IR**   
 PROVINCE **MAHARRA**

AREA	PROJECT	SUBJECT	PROJECT	SUBJECT	PROJECT	SUBJECT	PROJECT	SUBJECT	PROJECT	SUBJECT
IR	050	051								
KERMAN		SHAH			M. O.					
DEPARTING					SELF					
ELEVATION										
DURING MOURNING										
REASON OF MAHARRA										

DATE OF PHOTO	TYPE	QUALITY	CLASS	NO. OF CARDS	NUMBER OF PHOTOGRAPH	ILLEGIB
June 65	4	1	3	2		

Approved For Release 2000/05/01 : CIA-RDP78-05867A000517840005-0  
 PHOTO ANALYSIS REPORT

174 USE PREVIOUS EDITION

FILM ANALYSIS REPORT

PHOTO NO: **1078859**   
 IRT NO: **A-4067-65**   
 MAG REFERENCE: **C**   
 LATITUDE: **3419N**   
 LONGITUDE: **4704E**

AREA NO	SUBJECT	SUBJECT	SUBJECT	SUBJECT	SUBJECT	SUBJECT	SUBJECT	SUBJECT	SUBJECT
<b>IR</b>	<b>012</b>								
<b>KERMAN</b>	<b>SHAH</b>					<b>MO</b>	<b>8</b>	<b>9</b>	<b>4E</b>

**7-10**

**25X1A**

DATE OF PHOTO	TYPE	QUANTITY	CLASS	NO. OF CARDS	SOURCE OF PHOTOGRAPH
	<b>4</b>	<b>1</b>	<b>3</b>	<b>1</b>	[REDACTED]

Approved For Release 2000/05/01 : CIA-RDP78-05867A000517840005-0

PHOTO ANALYSIS REPORT

FILE NO: 1078860     INT NO: R-4067-65     MAP REFERENCE: 2     TITLE: ALIEN     SIGNATURE: 4704E  
 COUNTRY: IRAN     PROVINCE: 428A  
 AREA NO: IR     SUBJECT: CIA     SUBJECT: HA H     SUBJECT: MA     SUBJECT: Q U E     SUBJECT: 19  
 K E R M A N     H A H     M A     Q U E     19  
 19     19  
 7-10  
 DATE OF PHOTO:     TYPE: 4     QUANTITY: 1     CLASS: 3     NO. OF CARDS: 1     SOURCE OF PHOTOGRAPH: 25X1A  
 APPROVED FOR RELEASE 2000/05/01     FOIA REF ID: A666517840005-0  
 PHOTO ANALYSIS REPORT     GPO 871-711



PHOTO NO. 1078861   
 LOT NO. R-4067-65   
 MAP REFERENCE 0   
 LATITUDE 38 25' N   
 LONGITUDE 46 15' E

SUBJECT 339A

AREA NO.	SUBJECT	SUBJECT	SUBJECT	SUBJECT	SUBJECT	SUBJECT	SUBJECT	SUBJECT
IR	CB1	C12						
F A B R I Z E			A	R	M	E	N	I
R C H								

DATE OF PHOTO 7-10   
 TYPE 4   
 QUALITY 1   
 CLASS 3   
 NO. OF CARDS 2   
 SOURCE OF PHOTOGRAPH 25X1A

APPROVED FOR RELEASE 2000/05/01   
 CIA-RDP80-05867A

PHOTO ANALYSIS REPORT

PHOTO NO: 1078862   
 LAT NO: P-4067-65   
 MAP REFERENCE: 0   
 LATITUDE: 38°05'N   
 LONGITUDE: 46°18'E

COUNTRY	PROVINCE	SUBJECT	SUBJECT	SUBJECT	SUBJECT	SUBJECT	SUBJECT	SUBJECT	SUBJECT
	339A								
IR		DIG							
TABRIZ			POLICE				ATTI		
Q.N.									

DATE OF PHOTO	TYPE	QUANTITY	CLASS	NO. OF CARDS	SOURCE OF PHOTOGRAPH
Apr 65	4	1	3	1	[REDACTED]

Approved For Release 2009/05/01 : CIA-RDP78-05867A000000060000-9

**PHOTO ANALYSIS REPORT**