

PHOTO ANALYSIS REPORT

IDENTITY	1077351	TRF NO	25X1C	REF ID		DATE		TIME	
CLASS	OH	AGZ	AGZ	IR	250	HA	PA	VE	DA
MODEL	DE	AF	RA	EM	HA	NA	NA	NA	NA
EL	AK	BY	RA	EM	HA	NA	NA	NA	NA
APY	DA	BA	NA	HA	NA	NA	NA	NA	NA

FOR DISPLAY AT FINANCIAL INQUIRY EXHIBITION MALL

10, 26, 31 25X1C

DATE OF PHOTO	TYPE	PRIORITY	CLASS	NO. OF PAGES
50	1	3	2	

Approved For Release 2000/04/28 : CIA-RDP78-05867A000517820016-0

PHOTO ANALYSIS REPORT

107735

107735

107735	A 5218-65	C	31	144	121	28E
CH	AGZ	AGP				
HANGHAI			INDUSTRIAL			
EXHIBITION			HAZARD			
ANOMALOUS	AGICAL		METEOROLOGICAL			
VESSEL BUILT BY CHU-HAIN SHIPYD						

10, 26

25X1C

DATE OF PHOTO	TYPE	QUANTITY	CLASS	NO. OF CARDS
JAN 11 65	1	1	3	2



1077355
 4 22 65
 31 144
 121 255

AREA NO.	SUBJECT	SUBJECT	SUBJECT	SUBJECT	SUBJECT	SUBJECT	SUBJECT	SUBJECT	SUBJECT
211	NO 3	AG 6		IR	END	11	A	1	11
	HAN	S	11	A	1				11
	E	H	11	B	1	1	A	11	11
	E	A	11	S	1	1	A	11	11

REPROD BY CHARL-HEIN BERRY

25X1C

DATE OF PHOTO	TYPE	QUANTITY	CLASS	REF. BY	EXTENT
5	1	1	3	2	

Approved For Release 2000/04/28 : CIA-RDP78-05867A000517820016-0

PHOTO ANALYSIS REPORT

WIP 174 THE AMERICAN PHOTOGRAPHIC COMPANY

FILM ANALYSIS REPORT

IDENTIFICATION	1077001	REF ID	A5218-65	DATE		LOCATION		EXPOSURE	
AREA NO.	CM	SUBJECT	AS218	SUBJECT	OF	SUBJECT	OF	SUBJECT	OF
MODEL OF GREEN ORGANITE METEOROLOGICAL WEATHER BLOT BY CHU-UBIN SHANGHAI ON DISPLAY AT SHANGHAI INDUSTRIAL EXHIBITION HALL									

DATE OF PHOTO	TYPE	QUANTITY	CLASS	NO. OF CARDS	
JUN-JUL 65	1	1	3	2	
CAPTIONED BY					

Approved For Release 2000/04/28 : CIA-RDP80-05867A000517820016-0

PHOTO ANALYSIS REPORT

Approved For Release 2000/04/28 : CIA-RDP78-05867A000517820016-0

REGIB

Approved For Release 2000/04/28 : CIA-RDP78-05867A000517820016-0

1077350

5218-6J

HA HEN 130 2AE

1077350	5218-6J	HA HEN	130	2AE
CH	ALL	ALL	PET	ARM
CH	ALL	ALL	PET	ARM
CH	ALL	ALL	PET	ARM

25X1A 25X1A

16, 24 25X1C

DATE OF INFO	TYPE	PRIORITY	CLASS	REF BY CODE
Jan 16 68	3	3	2	2



Approved For Release 2000/04/28 : CIA-RDP78-05867A000517820016-0

PHOTO ANALYSIS REPORT

PHOTO ANALYSIS REPORT

PHOTO ANALYSIS REPORT


NO. 1027357	DATE 02/18/61	MAP REFERENCE E	CATEGORY HQ 44 N	IRRADIANCE 120 50 E
SUBJECT WAC 289C		[REDACTED]		
CLASS C14	INDEX A16	OBJECT A06	IR	PETAU L EUM
E. H. IV - 11 1/1			NR	
P. Y.			GR	

25X1A

No 24

25X1C

DATE OF PHOTO	TYPE	PRIORITY	CLASS	NO. OF CARDS
JAN 14 61	3	3	21	7



Approved For Release 2000/04/28 : CIA-RDP78-05867A000517820016-0

PHOTO ANALYSIS REPORT

IDENT NO	1077358	DATE	21 11 64	MAP REFERENCE	R	EARTHING	410 44 N	IDENTIFIER	
LOCATION		PROVINCE	MACAO						
CLASS	CH	SUBJECT	ALG						
	NEW		NEW						

25X1A

25X1C

DATE OF PHOTO	TYPE	QUANTITY	CLASS	NO. OF PAGES
21 11 64	4	3		2

FORM 174 THE PHOTOGRAPH DIVISION

FILM NUMBER 1210 50E

10773110	R 5215-65	NO 44N	1210	50E
POSITION	WAC 2880			[REDACTED]
AIRFRAME	OH	A16	A163	R
OHIN	H 51		PETROLEUM	R
FY				

25X1A

DATE OF PRINTS	TYPE	QUANTITY	CLASS	PREP. BY
JUN 6 5 4	4	2	2	[REDACTED]
CAPTIONED BY				[REDACTED]

25X1C

Approved for release 2000/04/28 CIA-RDP78-05867A000517820016-0

PHOTO ANALYSIS REPORT

FBI LABORATORY

FBI LABORATORY

1077360 R 52K-65 WAC 288C

NO 44N 120 20E

MARK	MARK	MARK	MARK	MARK	MARK	MARK	MARK
OH	116	03A					
OH	IN	11	1				
FY		KR	\$				

PETROLEUM
HOLING

25X1A

25X1C

DATE OF TEST	TYPE	QUANTITY	CLASS	NO. OF CARDS
	H	2	2	2

Approved for Release 2000/04/28 : CIA-RDP78-05867A000517820016-0

PHOTO ANALYSIS REPORT

FORM 174 USE PREVIOUS EDITIONS

PHOTO ANALYSIS REPORT

PHOTO NO.	1077104	IS (DA)	10 52 10 65	REFERENCE	10 14 N	IS (SITREP)	10 12
COUNTRY		PROVINCE					
AREA NO.	CH	SUBJECT	CSA	SUBJECT		SUBJECT	
	11		1	10	1	10	10
	1		1	10	1	10	10

25X1A

25X1C

DATE OF PHOTO	TYPE	QUALITY	CLASS	NO. OF COPIES
Jan 10	1	2	2	2
DEVELOPED BY				

Approved For Release 2000/04/28 : CIA-RDP86-05867A000517820016-0

FORM 174 USE PREVIOUS EDITIONS

PHOTO ANALYSIS REPORT

UNCLASSIFIED CONFIDENTIAL SECRET

FILE NO	107736	INT NO	135218-65	MAP DATE	28	41N	112	53E	
COUNTRY		PROVINCE	WAC 493D						
AREA NO	014	SUBJECT	AEI	SUBJECT	CAG	SUBJECT	ALL	SUBJECT	AMV
	NAN-		PH		AN		4/1		FACE
	8		OUT		PK		18		OF CITY

(CAG)

7) 24, 25

25X1C

DATE OF PHOTO	TYPE	QUANTITY	GRADE	NO. OF CARDS
JUN 1966	3	2	8	4



FORM 174 USE PREVIOUS EDITIONS

PHOTO ANALYSIS REPORT

DATE	10/7/64	FILE NO	123215-65	REF ID	C	EXPOSURE	28	41N	112 23E
PROPERTY	WAC 493 D								
AREA NO	C 11	SUBJECT	A33	SUBJECT	A34	SUBJECT	AMLAHS	SUBJECT	
	MAN-CHANG					PRO	B	B	L A
	FURNACE					AM			OUT
	KIRTY								CITY

(P. 2)

7 12, 24

25X1C

DATE OF PHOTO	TYPE	QUANTITY	CLASS	NO. OF CARDS
10/7/64	3	4	3	4




PHOTO NO: 1077305
 DATE: 252/65
 TIME: NY
 DATE: 27 08N
 TIME: 115 00E

AREA	OBJECT	OBJECT	OBJECT	OBJECT	OBJECT	OBJECT	OBJECT	OBJECT
CH	AL	ALT	ALB	AKV	AM	AKE	236	DLB
CHI-AN	(P	ROB	NR)				FER	R
AT	KM	POST	249	AT				

CHU-CHIAO (DU-KOH (NO COORDS) ON
 NAN-CHANG-CHIAN RD.

25X1C

DATE RE ORDER	TYPE	QUANTITY	CLASS	PER. OF PAGES
JUN-JUL 65	5	4	2	3



FORM 174 USE PREVIOUS EDITIONS

PHOTO ANALYSIS REPORT

NUMBER: 107730
 IRI NO: 25715
 MAP REFERENCE: NY
 LATITUDE: 37 00N
 LONGITUDE: 75 07E

AREA NO	SUBJECT	SUBJECT	SUBJECT	SUBJECT	SUBJECT	SUBJECT	SUBJECT	SUBJECT	SUBJECT
CH	AC	AC	AC	AC	AC	AC	AC	AC	AC
CH	AN	AN	AN	AN	AN	AN	AN	AN	AN
CH	AR	AR	AR	AR	AR	AR	AR	AR	AR
CH	AS	AS	AS	AS	AS	AS	AS	AS	AS

CHA - CHINA (DU NOU (NO 001001) ON
 MAY - CHINA - CHINA RD

25X1C

DATE OF PHOTO	TYPE	QUANTITY	CLASS	NO. OF FRAMES
5/4/29	4	1	3	8



Approved For Release 2000/04/28 : CIA-RDP78-05867A000517820016-0

FORM 174 USE PREVIOUS EDITIONS

PHOTO ANALYSIS REPORT

NO. 1077367	DATE A 5218-61	TIME C	27 UN	11500E
SUBJECT WAC 498A				
CH	ALB	ACT	ALG	AKV
CHI	AN	PR	OB	NR
AC	KAN	CH	IAN	G
PO	ST	24	2	

AT CHU-CHIAO DU-KOU (NO COORDS) ON NAN-CHANG-CHUAN RD. P119 3 PT SERIES. SEE CIA 1077367 107383

25X1C

DATE OF PHOTO	TYPE	QUANTITY	CLASS	NO. OF CARRIES
JUN 26 65	5	4	2	3
				8



1077368	P 5218-6T	C	27	PRN	115 00E			
CH	AL8	AL7	AL6	AKV	D36	AMI	DIB	AKE
CHI-AN	(P	ROB	NR)				FER	R
AC	KAN	CHIA	ME				AT	K
PO	BT	24	9					

AT CHU-CHIAU PHU-KOU (NO GUARD) ON
 NAN-CHANG-CHUAN RD. PT29, 3 PT
 SERIES: SEE CIA

DATE OF PHOTO	TITLE	QUALITY	CLASS	NO. OF COPIES	FOUR
1, 2, 23, 28, 29		4 2	3	5	

25X1C

PHOTO ANALYSIS REPORT

Approved for Release 2000/04/28 : CIA-RDP78-05867A000517820016-0

PHOTO ANALYSIS REPORT

REF ID: 1077369	REF ID: [REDACTED]	REF ID: C	REF ID: 27 DIV	REF ID: 115000				
PROVINCE: UNAC 498A								
AREA: CH	SUBJECT: AEB	SUBJECT: ACT	SUBJECT: AEG	SUBJECT: AAV	SUBJECT: D36	SUBJECT: [REDACTED]	SUBJECT: DIB	SUBJECT: [REDACTED]
CHI - AN	PROB	NRI	AI	AI	AI	AI	AI	
AC	KAN	CHIAN	NS	AI	AI	AI	AI	
POAT	24	1						

AT CHI CHIA'S (No. 40000) 11
 MAU PHANG-CHIANG RD. #18, 3 PT
 KOREA. See CIA 1077361-0280

DATE OF PHOTO	NO. OF SLIDES	NO. OF FILMS	NO. OF COPIES	NO. OF PAGES	NO. OF STRIPS
	4	2	3	6	

Approved For Release 2000/04/28 : CIA-RDP78-05867A000517820016-0

PHOTO ANALYSIS REPORT

FORM 174 (REV. 10-1-68)

PHOTO ANALYSIS REPORT


FORM NO	1077370	REF ID	A521845	MAP REFERENCE	MIY	DATE	27 APR	CLASSIFICATION	TOP SECRET
---------	---------	--------	---------	---------------	-----	------	--------	----------------	------------

FORM NO	CH	SUBJECT	ALY	PROVINCE	WAC 498A	SUBJECT	AKV MI	SUBJECT	AKE	SUBJECT	D36	SUBJECT	D1B
AREA NO	CHI-AN	REF ID	PR03	PROVINCE	NR	SUBJECT	FER	SUBJECT	R	SUBJECT		SUBJECT	
Y	ACR	REF ID	KAN	PROVINCE	CHIANG	SUBJECT		SUBJECT		SUBJECT		SUBJECT	
AT	KM	REF ID	POST	PROVINCE	249	SUBJECT	AT	SUBJECT		SUBJECT		SUBJECT	

CHI-CHIAU (DU-KOH (NO COORDS)) ON
 NAN-CHANG-CHIAN RD.

DATE OF PHOTO	TYPE	QUALITY	CLASS	NO. OF SARRA	NO.
1, 7, 26, 29, 32					
Jan-Feb 65	4	2	3	8	

25X1C



Approved For Release 2000/04/28 : CIA-RDP76-05867A000517820016-0

PHOTO ANALYSIS REPORT

DISTRICT NO: 1072371 REF: R 5218-65 C 27 08N 115 00E

COUNTY: WAO H98A
 AREA NO: CH SUBJECT: H28 427
 CHIAO AN (PROB NR) FER R
 BOAT AT CHU-CHIAO
 U-KOU CROSSING ON
 KAN CHIANG ON NAN-CHANG-
 CHIAN RD.

29

25X1C

DATE OF PHOTO	TYPE	QUALITY	CLASS	NO. OF PAGES
JUN-JUL 65	4	2	3	2

Approved For Release 2000/04/28 : CIA-RDP76-05867A000517820016-0

PHOTO ANALYSIS REPORT

REF ID: 1077372	LIST NO: P 5218-65	MAP REFERENCE: C	COUNTRY: 31	GRID: 95N	COORDINATES: 120 18 E
COUNTRY: WAC H92A		PROVINCE: H92A			
AREA NO: CH	SUBJECT: AGN ASI	SUBJECT: WU - H S I	SUBJECT: WU - H S I	SUBJECT: DIE S E	SUBJECT: DIE S E
WU - H S I	ENGINE	WU - H S I	WU - H S I	PART	WU - H S I
RK - S I H D Y	SCHOOL				

DATE OF PHOTO	TYPE	QUANTITY	GRADE	NO. OF ROLLS
JUN - JUL 65	1	2	3	2

25X1C


Approved For Release 2000/04/28 : CIA-RDP78-05867A000517820016-0

PHOTO ANALYSIS REPORT

1077373

PHOTO ANALYSIS REPORT

IDENT NO	1077373	LOT NO	R 5218.65	CLASS REFERENCE	C	MARKING	SI 35N	LENGTH	122 1/2
AGENCY		PROVINCE	WJCL 1/92A						
AREA ID	CH	PKT	GEN ASP	SUBJECT		SUBJECT		SUBJECT	
	WU-1181		ENGINE		VEH-HBI		DIE		19
	RA-1181		ENGINE		WKB		PART		19
	RA-1181		ENGINE		SCHOOL				19

9, 21

25X1C

DATE OF PHOTO	TYPE	QUANTITY	CLASS	NR. OF COPIES
JUN-JUL 15	1	21	3	2



Approved For Release 2000/04/28 : CIA-RDP78-05867A000517820016-0

PHOTO ANALYSIS REPORT

FORM 174 (REV. 10-15-64)

PHOTO ANALYSIS REPORT

IDENT NO.	1077374	IDENT NO.	R 221665	REF. NUMBER	C	CAPTION	SI 30N	LOCATION	120 14E
COUNTRY	PROVINCE WAC 498A								
AREA	CM	SUBJECT	AGN	SUBJECT	HAI	SUBJECT		SUBJECT	
	WU - HAI				WU - HAI			DIE	6
	L	ENGINE			WKA		PART		10
	RR -	FLY			SCHOOL				

9, 21

25X1C

DATE OF PHOTO	TYPE	PRIORITY	CLASS	NO. OF CARDS
10/21/65	1	21	3	2



Approved For Release 2000/04/29 : CIA-RDP76-05867A000517820016-0

FORM 174 (REV. 10-15-64)

PHOTO ANALYSIS REPORT

PHOTO ANALYSIS REPORT

PHOTO NO.	1077375	REF. NO.	P-5218-65	MAP REFERENCE	C	LATITUDE	31 35 N	LONGITUDE	120 18 E				
COUNTRY	PROVINCE												
AREA NO.	CH	SUBJECT	HGN ASI	SUBJECT	AS1	SUBJECT	WAC 492A						
W U - H	18	S	1	W U - H	18	S	1	D	18	E	18	S	E
L	29	E	1	N	29	E	1	E	29	N	E	1	E
R	18	K	1	S	18	T	18	U	18	D	18	Y	S

9, 21 25X1C

DATE OF PHOTO	TYPE	QUANTITY	CLASS	NO. OF FRAMES
Jan-Jul 65	1	2	3	2

Approved: [Signature] Release 2000/04/28 FOR RDP 76-05867A000517820016-0

PHOTO ANALYSIS REPORT

PHOTO ANALYSIS REPORT

PHOTO NO.	1077376	REF. NO.	R 5018-65	MAP REFERENCE	G	LATITUDE	31 25 N	LONGITUDE	120 18 E
COUNTRY	PROVINCE								
AREA NO.	CM	SUBJECT	GEN A-1	SUBJECT		SUBJECT		SUBJECT	
	WU-11	18	WU-H	19	DI	20	EN	20	SE
	L	20	W	20	PA	19	RT	19	WO
	R	20	ST	20	UD	20	Y	20	CH

9.21

25X1C

DATE OF PHOTO	TYPE	QUANTITY	CLASS	NO. OF CARDS
Jan-Jun 65	1	2	3	2



CLASSIFICATION

CAPTIONED BY

Approved For Release 2000/04/28 : CIA-RDP78-05867A000517820016-0

GPO 871-359

PHOTO ANALYSIS REPORT

AREA NO 1077378
 LOT NO P-5218-65
 MAP REF [REDACTED]
 LATITUDE 3134N
 LONGITUDE 120 19E

COUNTRY [REDACTED] PROVINCE WAC 492A [REDACTED] 25X1A

AREA NO	SUBJECT	SUBJECT	SUBJECT	SUBJECT	SUBJECT	SUBJECT	SUBJECT	SUBJECT
CH	AF2							
WU - H	\$ 1		D I E	10	\$ E L	15	E N G I N E	20
P L T	25			30		35		40
	45			49				

25X1A

3, 21

25X1C

DATE OF PHOTO	TYPE	QUALITY	CLASS	NO. OF CASSES
JUN-JUL 65	1	2	3	1

[REDACTED]

CAPTIONED BY [REDACTED]
 APPROVED FOR RELEASE 2000/04/28

PHOTO NO.	1077379	LOT NO.	P-5216-65	MAP NO.	[REDACTED]	LATITUDE	3 134 N	LONGITUDE	120 19 E
COUNTRY	[REDACTED]				PROVINCE	WAC 492A	[REDACTED]	25X1A	
AREA NO.	CH	SUBJECT	AF2	SUBJECT	[REDACTED]	SUBJECT	[REDACTED]	SUBJECT	[REDACTED]
	WU - H P I								
	P L T								

25X1A

7, 21

25X1C

RATE OF PHOTO	TYPE	QUALITY	CLASS	NO. OF CARDS	[REDACTED]
STEEL-TAIL	6 5 1	2	3	1	[REDACTED]
CLASSIFICATION	CONF		CAPTIONED BY		KCB

Approved For Release 2000/04/28 : CIA-RDP78-05867A000517820016-0
EGIB

Approved For Release 2000/04/28 : CIA-RDP78-05867A000517820016-0

PHOTO NO: 1077332 LOT NO: R 5218-65 MAP REFERENCE: C LATITUDE: 31 34N LONGITUDE: 120 19E

COUNTRY: PROVINCE: WAC 492A [REDACTED] 25X1A

AREA NO	SUBJECT	SUBJECT	SUBJECT	SUBJECT	SUBJECT	SUBJECT	SUBJECT	SUBJECT
CH	AF3							
WU - H	\$ 1		D	1R	E	\$	E	L
P	L	T						

7, 21 25X1C

DATE OF PHOTO	TYPE	QUALITY	CLASS	NO. OF CARDS	[REDACTED]
JUN - JUL 65	1	2	3	1	[REDACTED]

CLASSIFICATION: Approved For Release 2000/04/28 : CIA-RDP78-05867A000547820016-0

REPORT NO.	1077382	LOT NO.	R 5218-65	MAP REFERENCE	C	LATITUDE	31 34N	LONGITUDE	120 19E
COUNTRY		PROVINCE	WAC 492A					25X1A	
AREA NO.	CH	SUBJECT	AF2	SUBJECT		SUBJECT		SUBJECT	
	WU - H	1	D	10	E	10	ENGINE	30	NE
	PLT	25		30				40	
		45		50					

(FM)

DATE OF PHOTO		TYPE	QUANTITY	CLASS	NO. OF CARDS	25X1C
JUN-JUL 65		1	2	3	1	
CLASSIFICATION					CAPTIONED BY	
					RFB	

Approved For Release 2000/04/28 : CIA-RDP78-05867A000517820016-0
EGIB

Approved For Release 2000/04/28 : CIA-RDP78-05867A000517820016-0

PHOTO NO: 1077385 LOT NO: P5218-65 MAP REFERENCE: C LATITUDE: 31 18N LONGITUDE: 120 37E

COUNTRY: PROVINCE: WAC 492A

AREA NO	SUBJECT	SUBJECT	SUBJECT	SUBJECT	SUBJECT	SUBJECT	SUBJECT	SUBJECT	SUBJECT
CM	AHL	AHG	AD3	AD1					
WU-H	BIEN			PROB		15	PETRO	20	
-CHEM	PLT			ON		35	OUT	40	OK
IRTB									

OF WU-HBIEN

DATE OF PHOTO: 2, 15, 28 25X1C

DATE OF PHOTO	TYPE	QUALITY	CLASS	NO. OF CARDS	NO.
JUN-JUL 65	3	2	3	4	[REDACTED]

Approved For Release 2000/04/28 : CIA-RDP78-05867A000517820016-0

PHOTO ANALYSIS REPORT

AREA NO. 1077386		REF. NO. 5399-65		MAP REFERENCE		LATITUDE 55 45 N		LONGITUDE 37 35 E	
COUNTRY UR				PROVINCE 107B					
AREA NO. N		SUBJECT GMN	SUBJECT GMG	SUBJECT 981	SUBJECT 97F	SUBJECT	SUBJECT	SUBJECT	SUBJECT
MOSCOW				NEW		MISSILE			20
EN 7		NOV		PARADE					40
									30

3.19

DATE OF PHOTO 7 NOV 65		TYPE 4	QUALITY 2	CLASS 3	NO. OF CARDS 4	SOURCE OF PHOTOGRAPH 25X1A			
CLASSIFICATION		CAPTIONED BY							

Approved For Release 2000/04/28 : CIA-RDP78-03667A000517620016-0

FORM 174 USE PREVIOUS EDITIONS

PHOTO ANALYSIS REPORT

GPO 871-283

PHOTO NO. 1077387		LOT NO. P-5399-65		MAP REFERENCE		LATITUDE 53 45N		LONGITUDE 37 35E	
COUNTRY UR				PROVINCE 107 B					
AREA NO. N	SUBJECT GMN	SUBJECT GMG	SUBJECT 981	SUBJECT 95F	SUBJECT	SUBJECT	SUBJECT	SUBJECT	
10	10	10	10	10	10	10	10	10	20
11	11	11	11	11	11	11	11	11	40
12	12	12	12	12	12	12	12	12	
13	13	13	13	13	13	13	13	13	
14	14	14	14	14	14	14	14	14	
15	15	15	15	15	15	15	15	15	
16	16	16	16	16	16	16	16	16	
17	17	17	17	17	17	17	17	17	
18	18	18	18	18	18	18	18	18	
19	19	19	19	19	19	19	19	19	
20	20	20	20	20	20	20	20	20	
21	21	21	21	21	21	21	21	21	
22	22	22	22	22	22	22	22	22	
23	23	23	23	23	23	23	23	23	
24	24	24	24	24	24	24	24	24	
25	25	25	25	25	25	25	25	25	
26	26	26	26	26	26	26	26	26	
27	27	27	27	27	27	27	27	27	
28	28	28	28	28	28	28	28	28	
29	29	29	29	29	29	29	29	29	
30	30	30	30	30	30	30	30	30	
31	31	31	31	31	31	31	31	31	
32	32	32	32	32	32	32	32	32	
33	33	33	33	33	33	33	33	33	
34	34	34	34	34	34	34	34	34	
35	35	35	35	35	35	35	35	35	
36	36	36	36	36	36	36	36	36	
37	37	37	37	37	37	37	37	37	
38	38	38	38	38	38	38	38	38	
39	39	39	39	39	39	39	39	39	
40	40	40	40	40	40	40	40	40	
41	41	41	41	41	41	41	41	41	
42	42	42	42	42	42	42	42	42	
43	43	43	43	43	43	43	43	43	
44	44	44	44	44	44	44	44	44	
45	45	45	45	45	45	45	45	45	
46	46	46	46	46	46	46	46	46	
47	47	47	47	47	47	47	47	47	
48	48	48	48	48	48	48	48	48	
49	49	49	49	49	49	49	49	49	
50	50	50	50	50	50	50	50	50	
51	51	51	51	51	51	51	51	51	
52	52	52	52	52	52	52	52	52	
53	53	53	53	53	53	53	53	53	
54	54	54	54	54	54	54	54	54	
55	55	55	55	55	55	55	55	55	
56	56	56	56	56	56	56	56	56	
57	57	57	57	57	57	57	57	57	
58	58	58	58	58	58	58	58	58	
59	59	59	59	59	59	59	59	59	
60	60	60	60	60	60	60	60	60	
61	61	61	61	61	61	61	61	61	
62	62	62	62	62	62	62	62	62	
63	63	63	63	63	63	63	63	63	
64	64	64	64	64	64	64	64	64	
65	65	65	65	65	65	65	65	65	
66	66	66	66	66	66	66	66	66	
67	67	67	67	67	67	67	67	67	
68	68	68	68	68	68	68	68	68	
69	69	69	69	69	69	69	69	69	
70	70	70	70	70	70	70	70	70	
71	71	71	71	71	71	71	71	71	
72	72	72	72	72	72	72	72	72	
73	73	73	73	73	73	73	73	73	
74	74	74	74	74	74	74	74	74	
75	75	75	75	75	75	75	75	75	
76	76	76	76	76	76	76	76	76	
77	77	77	77	77	77	77	77	77	
78	78	78	78	78	78	78	78	78	
79	79	79	79	79	79	79	79	79	
80	80	80	80	80	80	80	80	80	
81	81	81	81	81	81	81	81	81	
82	82	82	82	82	82	82	82	82	
83	83	83	83	83	83	83	83	83	
84	84	84	84	84	84	84	84	84	
85	85	85	85	85	85	85	85	85	
86	86	86	86	86	86	86	86	86	
87	87	87	87	87	87	87	87	87	
88	88	88	88	88	88	88	88	88	
89	89	89	89	89	89	89	89	89	
90	90	90	90	90	90	90	90	90	
91	91	91	91	91	91	91	91	91	
92	92	92	92	92	92	92	92	92	
93	93	93	93	93	93	93	93	93	
94	94	94	94	94	94	94	94	94	
95	95	95	95	95	95	95	95	95	
96	96	96	96	96	96	96	96	96	
97	97	97	97	97	97	97	97	97	
98	98	98	98	98	98	98	98	98	
99	99	99	99	99	99	99	99	99	
100	100	100	100	100	100	100	100	100	

U

PHOTO ANALYSIS REPORT

REPORT NO. 1077389	LOT NO. P-5399-65	MAP REFERENCE	LATITUDE 55 45 N	LONGITUDE 37 30 E
-----------------------	----------------------	---------------	---------------------	----------------------

COUNTRY UR	PROVINCE 167B
---------------	------------------

AREA NO.	SUBJECT	SUBJECT	SUBJECT	SUBJECT	SUBJECT	SUBJECT	SUBJECT
N	GMM	GMG	9B1	9JF			
MOSCOW			ALDEN				
NOV	PARADE						

DATE OF PHOTO	TYPE	QUALITY	CLASS	NO. OF CARDS	SOURCE OF PHOTOGRAPH
2 NOV 65	4	2	3	4	25X1A

CLASSIFICATION: Approved For Release 2000/04/28 : CIA-RDP78-00007A000000020000-0

PHOTO ANALYSIS REPORT

REF ID: 1077390	REF NO: P-5399-65	MAP REFERENCE	LATITUDE: 55 45 N	LONGITUDE: 37 35 E
COUNTRY: UR	PROVINCE: 167B			
AREA NO: U	SUBJECT: GMN	SUBJECT: GMG	SUBJECT: 9B1	SUBJECT: 9JF
1	2	3	4	5
U	SCOW	PARADE	SCORAG	N
10	20	30	40	50
1	2	3	4	5

3.19

DATE OF PHOTO: 7 Nov 65	TYPE: 4	QUALITY: 2	CLASS: 3	NO. OF CARDS: 4	SOURCE OF PHOTOGRAPH: 25X1A
CLASSIFICATION					CAPTIONED BY: [REDACTED]

Approved For Release 2000/04/28 : CIA-RDP78-05867A000517820016-0

FORM 174 USE PREVIOUS EDITIONS

PHOTO ANALYSIS REPORT

AREA NO	1077301	LOT NO	P-5399-65	MAP REFERENCE		LATITUDE	55 45 N	LONGITUDE	37 35 E
COUNTRY	UR	PROVINCE	167B						
SUBJECT	GMN	SUBJECT	GMG	SUBJECT	981	SUBJECT	9JF		
40	5	COA		5	CE	UD	-A	15	7
40								35	
40									
40									
40									

DATE OF PHOTO	65	TYPE	4	QUALITY	2	CLASS	3	NO. OF CARDS	4	SOURCE OF PHOTOGRAPH	25X1A
CAPTIONED BY [REDACTED]											

Approved For Release 2000/04/28 : CIA-RDP78-05867A000517820016-0

FORM 174 USE PREVIOUS EDITIONS

PHOTO ANALYSIS REPORT

PHOTO ANALYSIS REPORT

PHOTO NO.	1077392	LOT NO.	P-5158-65	MAP REFERENCE		LATITUDE		LONGITUDE	
COUNTRY		PROVINCE							
AREA NO.	CH	SUBJECT	AL4	SUBJECT		SUBJECT		SUBJECT	
	MERCHANT		SHIP		HANG		Z		
	HONG		SINGAPORE				EA		
	NTON		REGISTERED		CHINA OCEAN SHIPPING				
GRT 6507, NETT 3777.57, SPEED 13.5 KNOTS									
TROPIC									
STERN OF									
OWNER									

30 25X1A

RATE OF PHOTO	TYPE	QUALITY	CLASS	NO. OF CARDS
11 SEPT 65	4	2	3	1

Approved For Release 2000/04/28 : CIA-RDP

PHOTO ANALYSIS REPORT

PHOTO NO. 1077393 LOT NO. P-5158-65 MAP REFERENCE LATITUDE LONGITUDE

COUNTRY PROVINCE

AREA NO.	SUBJECT	SUBJECT	SUBJECT	SUBJECT	SUBJECT	SUBJECT	SUBJECT	SUBJECT
CH	A4							
MERCHANT			SHIP			HANG		20
HULL	IN		SINGAPORE					40

GRT 6507, NETT 3777.57, SPEED 13.5 KNOTS;
7200HP

30 25X1A

DATE OF PHOTO	TYPE	QUALITY	CLASS	NO. OF CARDS
11 OCT 65	4	2	3	1

CLASSIFICATION CAPTIONED BY Approved For Release 2000/04/18 : CIA-RDP80-03667A000517620016-0

FORM 174 USE PREVIOUS EDITIONS

PHOTO ANALYSIS REPORT

PHOTO NO. 1027391	IDENT. P-5158-65	MAP REFERENCE	LATITUDE	LONGITUDE
COUNTRY		PROVINCE		
AREA NO. CH	SUBJECT ALH	SUBJECT	SUBJECT	SUBJECT
MERCH	ANT	19	HIP	19 HANG
HOU	IN	30	INGAP	20 ORE
	45	50		40

25X1A

DATE OF PHOTO	TYPE	QUALITY	CLASS	NO. OF CARDS
11 SEPT 65	4	2	3	1

Approved For Release 2000/04/26 : CIA-RDP
 [Redacted Area]

FORM 174 USE PREVIOUS EDITIONS

PHOTO ANALYSIS REPORT

PHOTO NO 1077395		LAT NO 15158.65		MAP REFERENCE		LATITUDE		LONGITUDE	
COUNTRY			PROVINCE						
AREA NO	SUBJECT	SUBJECT	SUBJECT	SUBJECT	SUBJECT	SUBJECT	SUBJECT	SUBJECT	SUBJECT
CH	ACH								
MERCH	10	11	12	13	14	15	16	17	20
HOW	25	26	27	28	29	30	31	32	40
	45								

30 25X1A

DATE OF PHOTO	TYPE	QUALITY	CLASS	NO. OF CARDS
11 SEP 65	4	2	3	1
CLASSIFICATION			CAPTIONED BY	

Approved For Release 2000/04/28 : CIA-RDP-84-05687A000517820016-0

PHOTO ANALYSIS REPORT

Approved For Release 2000/04/28 : CIA-RDP78-05867A000517820016-0
EGIB

Approved For Release 2000/04/28 : CIA-RDP78-05867A000517820016-0

FORM 174 USE PREVIOUS EDITIONS

FORM 174 USE PREVIOUS EDITIONS

PHOTO NO. 1077397		LAT NO. R 5158-64		MAP REFERENCE		LATITUDE		LONGITUDE	
COUNTRY		PROVINCE							
AREA NO.	SUBJECT	SUBJECT	SUBJECT	SUBJECT	SUBJECT	SUBJECT	SUBJECT	SUBJECT	SUBJECT
CH	AKH								
MERCH	HANT			10	BHIP	15	HANG		20
HOU	IN			30	NAPORE	35	E		40
				30					

30

25X1A

DATE OF PHOTO	TYPE	QUALITY	CLASS	NO. OF CARDS
11 Sept 65	4	2	3	1

CAPTIONED BY
KRB

Approved For Release 2000/04/28 : CIA-RDP 8-05867A000517820016-0

FORM 174 USE PREVIOUS EDITIONS

PHOTO ANALYSIS REPORT

FIGS NO	1077398	LOT NO	P 5158-624	MAP REFERENCE		LATITUDE		LONGITUDE	
COUNTRY		PROVINCE							
AREA NO	CH	SUBJECT	ALH	SUBJECT		SUBJECT		SUBJECT	
	MERCH	SUBJECT	HANT	SUBJECT	10	SUBJECT	15	SUBJECT	20
	MAN	SUBJECT		SUBJECT	30	SUBJECT	35	SUBJECT	40
	HO	SUBJECT	IN	SUBJECT	50	SUBJECT		SUBJECT	
		SUBJECT		SUBJECT		SUBJECT		SUBJECT	
		SUBJECT		SUBJECT		SUBJECT		SUBJECT	
		SUBJECT		SUBJECT		SUBJECT		SUBJECT	
		SUBJECT		SUBJECT		SUBJECT		SUBJECT	

30 25X1A

DATE OF PHOTO	TYPE	QUALITY	CLASS	NO. OF CARDS
11 Sept	654	✓	3	1

CAPTIONED BY RFB

Approved For Release 2000/04/28 : CIA-RDP80-00007A000017020010-0

FORM 174 USE PREVIOUS EDITIONS

PHOTO ANALYSIS REPORT

PHOTO NO. 1077399 LOT NO. P-5158-65 MAP REFERENCE C LATITUDE 39 38 N LONGITUDE 116 24 E

COUNTRY PROVINCE WAC 381A

AREA NO	SUBJECT	SUBJECT	SUBJECT	SUBJECT	SUBJECT	SUBJECT	SUBJECT	SUBJECT
CH	FEB	123						
PEI PING			CHINA				U-2	
PLANE	ON		DISPLAY					AT
MILITARY			MUSEUM					

POSTER DESCRIBING ~~THE~~ U-2

25X1A

DATE OF PHOTO	TYPE	QUANTITY	CLASS	NO. OF CARDS
Aug 65	4	2	#3	2

Approved For Release 2000/04/28 : CIA-RDP

FORM 349 USE PREVIOUS EDITIONS
 FILM PHOTOGRAPH UNIT

PHOTO NO. 1077400	LOT NO. P-5158-6 J	MAP REFERENCE C	LATITUDE 39 38 N	LONGITUDE 116 24 E
COUNTRY	PROVINCE WAC 381 A			
AREA NO. CA	SUBJECT IFB	SUBJECT K3	SUBJECT	SUBJECT
PEI PAI NG			10 CHINA T	18 U-2
PLANE	28	ON	30	33 DISPLAY
MILITARY	38		40	MUSEUM

25X1A

DATE OF PHOTO	TYPE	QUALITY	CLASS	NO. OF CARDS
Aug 65	4	2	#3	2

Approved For Release 2000/04/26 : CIA-RDP
 COPY