

Approved For Release 1999/09/22 : CIA-RDP78-05867A000517130016-6

PHOTO NO. 048839 LOT NO. 11416 MAP REFERENCE 6522 LATITUDE 78-05867A000517130016-6 LONGITUDE 179-30076-6

COUNTRY GT PROVINCE

AREA NO 35E SUBJECT CG2 SUBJECT CGB SUBJECT ALE SUBJECT SUBJECT SUBJECT SUBJECT SUBJECT

G	U	A	T	E	M	A	L	A	C	I	T	Y	G	T	H
A	V	E	N	R	①	①	T	H	S	T	T	R	A	F	
F	I	C	I	S	O	N	E	W	A	Y	N	-	S		

25X1A

(6) (32)

DATE OF PHOTO	TYPE	QUALITY	CLASS	NO. OF CARDS	SOURCE
	4	1	3	3	

CLASSIFICATION ~~SECRET~~ CAPTIONED BY S.D. 56

Approved For Release 1999/09/22 : CIA-RDP78-05867A000517130016-6

PHOTO NO. 1043334 APPROVED FOR RELEASE 1999/09/22: CIA-RDP78-05867A000517130016-8 W

COUNTRY	G-T																
AREA NO	35E	SUBJECT	C81	SUBJECT	C7C	SUBJECT	C78	SUBJECT		SUBJECT		SUBJECT		SUBJECT		SUBJECT	
A T I T L E		L A N		O L D		I N D I A N											
		5		10		15		20									
		25		30		35		40									
		45		50													

25X1A

(8)

DATE OF PHOTO	TYPE	QUALITY	CLASS	NO. OF CARDS	SOUR
	2	1	3	3	

CLASSIFICATION C CAPTIONED BY [Signature]

Approved For Release 1999/09/22 : CIA-RDP78-05867A000517130016-6 W

PHOTO NO. 35E LOT NO. C36 MAP REFERENCE PROVINCE LATITUDE LONGITUDE

COUNTRY GT PROVINCE

AREA NO	SUBJECT	SUBJECT	SUBJECT	SUBJECT	SUBJECT	SUBJECT	SUBJECT	SUBJECT	SUBJECT
35E	C36								
A	T	I	L	A	R	O	O	N	A
A	C	O	N	T	E	N	T	A	S

(7) (10)

25X1A

DATE OF PHOTO	TYPE	QUALITY	CLASS	NO. OF CARDS	SOURCE
	1	1	3	1	

CLASSIFICATION C CAPTIONED BY


Approved For Release 1999/09/22 : CIA-RDP78-05867A000517130016-6

Approved For Release 1999/09/22 : CIA-RDP78-05867A000517130016-6

PHOTO NO.	1049338	LOT NO.	15167	MAP REFERENCE	C	LATITUDE	105867A000517130016	LONGITUDE	6 W
COUNTRY	GT		PROVINCE						
AREA NO.	35E	SUBJECT	C81	SUBJECT	CG3	SUBJECT	CG7	SUBJECT	DOD A4Q
	A	T	I	T	L	A	N		
	E								

(1) (6) (8) (10) (17)

25X1A

DATE OF PHOTO	TYPE	QUALITY	CLASS	NO. OF CARDS	SOURCE
	4	1	3	5	
CLASSIFICATION	C			CAPTIONED BY	

Approved For Release 1999/09/22 : CIA-RDP78-05867A000517130016-6

PHOTO NO.	LOT NO.	MAP REFERENCE	LATITUDE	LONGITUDE
			14	91 10 W
COUNTRY	PROVINCE			
GT				
AREA NO.	SUBJECT	SUBJECT	SUBJECT	SUBJECT
35E	C63	C67	C02	C26
A	5	10	15	20
T	I	L	A	N
E	25	30	35	40
A	T	I	T	L
A	N			
C	45	50		
H	I	N	B/G	
25X1A				
(6) (7) (10)				
DATE OF PHOTO	TYPE	QUALITY	CLASS	NO. OF CARDS
	4	1	3	4
CLASSIFICATION	C		CAPTIONED BY	
			SAS	

Approved For Release 1999/09/22 : CIA-RDP78-05867A000517130016-6

Approved For Release 1999/09/22 : CIA-RDP78-05867A000517130016-6

PHOTO NO. 101532

LOT NO. 1189

MAP REFERENCE C

LATITUDE 14 42 N

LONGITUDE 91 10 W

COUNTRY GT

PROVINCE

AREA NO 35E

SUBJECT	SUBJECT	SUBJECT	SUBJECT	SUBJECT	SUBJECT	SUBJECT	SUBJECT	SUBJECT
C.67	C7G	C81	CDC	C2A				
5		10		15				20
A T I T L A N		I N D I A N		W O M E				
25		30		35				40
N I N		N A T I V E		D R E S				P
45		50						
U B L I C		B L D G		I N B/G				

(6) (7) (8) (10)

25X1A

DATE OF PHOTO	TYPE	QUALITY	CLASS	NO. OF CARDS	SO
	4	1	3	5	

CLASSIFICATION C

CAPTIONED BY CAS

FORM NO. 1 Approved For Release 1999/09/22 : CIA-RDP78-05867A000517130016-6

GPO 671-285

PHOTO NO. **Approved For Release 1999/09/22 : CIA-RDP78-05867A000517130016-6W**  
 1043339 P-11684-62

COUNTRY **GT** PROVINCE \_\_\_\_\_

AREA NO	SUBJECT	SUBJECT	SUBJECT	SUBJECT	SUBJECT	SUBJECT	SUBJECT	SUBJECT
<b>35E</b>	<b>C6B</b>	<b>C67</b>	<b>D7D</b>	<b>C3B</b>	<b>C81</b>			
<b>A T I T L A N</b>								
<b>E</b>								

(1) (6) (7) (8) (10)

25X1A

DATE OF PHOTO	TYPE	QUALITY	CLASS	NO. OF CARDS
	<b>4</b>	<b>1</b>	<b>3</b>	<b>5</b>



CLASSIFICATION **C** CAPTIONED BY **SAS**

PHOTO NO. **Approved For Release 1999/09/22 : CIA-RDP78-05867A000517130016-6** LONGITUDE


COUNTRY **G.F.** PROVINCE

AREA NO.	SUBJECT	SUBJECT	SUBJECT	SUBJECT	SUBJECT	SUBJECT	SUBJECT	SUBJECT
<b>35E</b>	<b>AKZ</b>	<b>AKE</b>						
	<b>5</b>		<b>10</b>	<b>15</b>	<b>20</b>	<b>25</b>	<b>30</b>	<b>35</b>
<b>T</b>	<b>R</b>	<b>I</b>	<b>C</b>	<b>A</b>	<b>L</b>	<b>O</b>	<b>A</b>	<b>D</b>
<b>F</b>	<b>R</b>	<b>O</b>	<b>M</b>	<b>P</b>	<b>L</b>	<b>A</b>	<b>N</b>	<b>E</b>
	<b>45</b>		<b>50</b>					

25X1A

(29) (31)

DATE OF PHOTO	TYPE	QUALITY	CLASS	NO. OF CARDS	50
	<b>H</b>	<b>1</b>	<b>3</b>	<b>2</b>	

CLASSIFICATION **C** CAPTIONED BY 



Approved For Release 1999/09/22 : CIA-RDP78-05867A000517130016-6

PHOTO NO. 36 LOT NO. 12 MAP REFERENCE LATITUDE LONGITUDE

COUNTRY 67 PROVINCE

AREA NO	SUBJECT	SUBJECT	SUBJECT	SUBJECT	SUBJECT	SUBJECT	SUBJECT	SUBJECT
35E	CZE							
T	5	A	10	S	15	U	20	P
	25	L	30		35		40	L
	45		50					D
								G

(7) 25X1A

DATE OF PHOTO	TYPE	QUALITY	CLASS	NO. OF CARDS	SOURCE
	4	1	3	1	

CLASSIFICATION C CAPTIONED BY

PHOTO NO. 1043342  
APPROVED FOR RELEASE 1999/09/22 : CIA-RDP78-03867A000517130016-6  
COUNTRY GT  
AREA NO 35E  
SUBJECT C3A  
SUBJECT AK3 AK5  
SUBJECT WORKER  
SUBJECT HUT  
SUBJECT AIRSTRIP

25X1A

(7) (31)

DATE OF PHOTO	TYPE	QUALITY	CLASS	NO. OF CARDS	SOURCE
	4	1	3	3	

CLASSIFICATION C CAPTIONED BY [Signature]

PHOTO NO. **1043343** APPROVED FOR RELEASE 1999/09/22 : CIA-RDP78-05867A000517130016-6  
 MAP REFERENCE **1-1684-65** LATITUDE **22° 05' 17" N** LONGITUDE **101° 16' 06" W**

COUNTRY	PROVINCE							
AREA NO	GT							
	SUBJECT	SUBJECT	SUBJECT	SUBJECT	SUBJECT	SUBJECT	SUBJECT	SUBJECT
<b>35E</b>	<b>C2E</b>							
<b>T I C A L</b>	<b>3</b>	<b>8</b>	<b>10</b>	<b>T O R A G E</b>	<b>15</b>	<b>A R E A</b>	<b>20</b>	
<b>A T S</b>	<b>25</b>	<b>I T E</b>	<b>30</b>	<b>O F</b>	<b>35</b>	<b>M A Y A</b>	<b>R U I N</b>	<b>40</b>
<b>8</b>	<b>45</b>		<b>50</b>					

25X1A

(7)

DATE OF PHOTO	TYPE	QUALITY	CLASS	NO. OF CARDS	SO
	<b>4</b>	<b>1</b>	<b>3</b>	<b>1</b>	
CLASSIFICATION	CAPTIONED BY				
<b>C</b>					



PHOTO NO. 1043344 TITLE P-1684-63 MAP REFERENCE 22 : CIA-RDP78-05867A000517130016-6 W LATITUDE \_\_\_\_\_ LONGITUDE \_\_\_\_\_

COUNTRY GT PROVINCE \_\_\_\_\_

AREA NO.	SUBJECT	SUBJECT	SUBJECT	SUBJECT	SUBJECT	SUBJECT	SUBJECT	SUBJECT
<u>35E</u>	<u>C44</u>							
<u>T I C A L</u>	<u>5</u>		<u>10</u>	<u>H A Y A</u>		<u>15</u>	<u>R U I N</u>	<u>20</u>
	<u>25</u>		<u>30</u>			<u>35</u>		<u>40</u>
	<u>45</u>		<u>50</u>					

25X1A

(10)

DATE OF PHOTO	TYPE	QUALITY	CLASS	NO. OF CARDS	SOURCE
	<u>2</u>	<u>1</u>	<u>3</u>	<u>1</u>	

CLASSIFICATION C CAPTIONED BY [Signature]

PHOTO NO. 1-168 LOT NO. 1-168 MAP REFERENCE 1-168 LATITUDE 15 LONGITUDE 40

COUNTRY GT PROVINCE

AREA NO	SUBJECT	SUBJECT	SUBJECT	SUBJECT	SUBJECT	SUBJECT	SUBJECT	SUBJECT
<u>3EE</u>	<u>C3C</u>							
<u>5</u>	<u>T I C A</u>	<u>10</u>	<u>H O M E S</u>	<u>15</u>	<u>O F</u>	<u>20</u>	<u>A R C H</u>	<u>40</u>
<u>25</u>	<u>E O L O</u>	<u>30</u>	<u>G I S T S</u>	<u>35</u>				
<u>45</u>		<u>50</u>						

25X1A

(7)

DATE OF PHOTO	TYPE	QUALITY	CLASS	NO. OF CARDS	SOURCE
	<u>4</u>	<u>1</u>	<u>3</u>	<u>1</u>	

CLASSIFICATION C CAPTIONED BY [Signature]

PHOTO NO. **1043348** **Approved For Release 1999/09/22 : CIA-RDP78-05867A000517130016-6** **1-11-84** **1043348**

COUNTRY	PROVINCE	MAP REFERENCE	LATITUDE	LONGITUDE
<b>GT</b>				
AREA NO <b>3FE</b>	SUBJECT <b>AK2</b>	SUBJECT <b>AK6</b>	SUBJECT	SUBJECT
<b>T I C A L</b>	<b>5</b>	<b>10</b>	<b>15</b>	<b>20</b>
	<b>25</b>	<b>30</b>	<b>35</b>	<b>40</b>
	<b>45</b>	<b>50</b>		
<b>L A N D I N G S T R I P</b>				

**25X1A**

DATE OF PHOTO	TYPE	QUALITY	CLASS	NO. OF CARDS	SOURCE
<b>(31)</b>	<b>4</b>	<b>1</b>	<b>3</b>	<b>2</b>	
CLASSIFICATION <b>C</b>					CAPTIONED BY <i>[Signature]</i>

PHOTO NO. **1043347** APPROVED FOR RELEASE 1999/09/22 (CIA-RDP78-05867A000517130016-6)

MAP REFERENCE **1-1684** LATITUDE **14 35W** LONGITUDE **104 35W**

COUNTRY **GT** PROVINCE

AREA NO	SUBJECT	SUBJECT	SUBJECT	SUBJECT	SUBJECT	SUBJECT	SUBJECT	SUBJECT	SUBJECT
<b>35E</b>	<b>C3C</b>								
	<b>5</b>		<b>10</b>				<b>15</b>		<b>20</b>
<b>TIC</b>	<b>A</b>		<b>T</b>	<b>E</b>	<b>M</b>	<b>P</b>	<b>O</b>	<b>R</b>	<b>A</b>
<b>U</b>	<b>C</b>	<b>T</b>	<b>U</b>	<b>R</b>	<b>E</b>	<b>S</b>			<b>40</b>
	<b>25</b>		<b>30</b>				<b>35</b>		
	<b>45</b>		<b>50</b>						

**25X1A**

DATE OF PHOTO	TYPE	QUALITY	CLASS	NO. OF CARDS	SC
<b>(6) (7)</b>	<b>4</b>	<b>1</b>	<b>3</b>	<b>1</b>	

CLASSIFICATION **C** CAPTIONED BY **[Signature]**

Approved For Release 1999/09/22 : CIA-RDP78-05867A000517130016-6

PHOTO NO.	1043348	REF. NO.	P-1684-63	MAP REFERENCE	1968	LATITUDE	16° 38' N	LONGITUDE	88° 30' W
COUNTRY	GT		PROVINCE						
AREA NO.	35E	SUBJECT	C44	SUBJECT		SUBJECT		SUBJECT	
		5		10		15		20	
	T I C A L			M A Y A N		R U I N S			
		25		30		35		40	
		45		50					
DATE OF PHOTO		TYPE	QUALITY	CLASS	NO. OF CARDS	25X1A			
		4	1	3	1	[REDACTED]			
CLASSIFICATION		C	CAPTIONED BY						
			[Signature]						



PHOTO NO. **1043349** MAP REFERENCE **P-1684-65** LATITUDE **16° 38' W** LONGITUDE **104° 38' W**  
**Approved For Release 1999/09/22 : CIA-RDP78-05867A000517130016-6**

COUNTRY	PROVINCE	SUBJECT	SUBJECT	SUBJECT	SUBJECT	SUBJECT	SUBJECT	SUBJECT
<b>GT</b>								
AREA NO <b>35E</b>	SUBJECT <b>C44</b>	SUBJECT	SUBJECT	SUBJECT	SUBJECT	SUBJECT	SUBJECT	SUBJECT
<b>T I C I A L</b>	<b>5</b>		<b>10</b>	<b>M A Y A N</b>		<b>15</b>	<b>R U I N</b>	<b>20</b>
	<b>25</b>		<b>30</b>			<b>35</b>	<b>N</b>	<b>40</b>
	<b>45</b>		<b>50</b>					

25X1A

(7) (10)

DATE OF PHOTO	TYPE	QUALITY	CLASS	NO. OF CARDS	SOURCE
	<b>4</b>	<b>1</b>	<b>3</b>	<b>1</b>	

CLASSIFICATION **C** CAPTIONED BY **S. J. G.**

PHOTO NO. 1043350 APPROVED FOR RELEASE 1999/09/22 : CIA-RDP78-05867A000517130016-6  
 REFERENCE: P-1684-65 LATITUDE: 17° 15' N LONGITUDE: 85° 16' W

COUNTRY	GT							
AREA NO	35E							
	SUBJECT	SUBJECT	SUBJECT	SUBJECT	SUBJECT	SUBJECT	SUBJECT	SUBJECT
	C81	C26	C25					
	5	10	15	CHICHICAŠTENANGO				20
	25	30	35	DIAN OPEN AIR MARKET				40
	45	50						

25X1A

(6) (8) (10)

DATE OF PHOTO	TYPE	QUALITY	CLASS	NO. OF CARDS	SOURCE
	4	1	3	3	
CLASSIFICATION					CAPTIONED BY
C					(S)



Approved For Release 1999/09/22 : CIA-RDP78-05867A000517130016-6

PHOTO NO. 1043351 F-1684-63 MAR REFERENCE LATITUDE LONGITUDE

COUNTRY GT PROVINCE

AREA NO. 35E SUBJECT C6B SUBJECT C67 SUBJECT C45 SUBJECT SUBJECT SUBJECT SUBJECT SUBJECT

CH I C H I C A S T E N A N G O  
 R E E T S C E N E S H O W I N G A  
 N I C I E N T W A L L & A R C H

25X1A

(6) (10)

DATE OF PHOTO	TYPE	QUALITY	CLASS	NO. OF CARDS	SOURCE
	4	1	3	3	

CLASSIFICATION C CAPTIONED BY [Signature]

PHOTO NO. **1043352** APPROVED FOR RELEASE 1999/09/22 : CIA-RDP78-05867A000517130016-6 W  
 REFERENCE: **P-1684-103** LATITUDE: **11 38 N** LONGITUDE: **100 16 W**

COUNTRY: **GT** PROVINCE: **—**

AREA NO	SUBJECT	SUBJECT	SUBJECT	SUBJECT	SUBJECT	SUBJECT	SUBJECT	SUBJECT	SUBJECT
<b>35E</b>	<b>C63</b>	<b>C67</b>							
<b>CHICHI</b>	<b>CHICHI</b>	<b>CIA</b>	<b>T</b>	<b>E</b>	<b>N</b>	<b>A</b>	<b>N</b>	<b>G</b>	<b>O</b>
<b>R</b>	<b>E</b>	<b>E</b>	<b>T</b>	<b>S</b>	<b>C</b>	<b>E</b>	<b>N</b>	<b>E</b>	

25X1A

DATE OF PHOTO	TYPE	QUALITY	CLASS	NO. OF CARDS	SOURCE
	<b>4</b>	<b>1</b>	<b>3</b>	<b>2</b>	


CLASSIFICATION: **C** CAPTIONED BY: 

PHOTO NO. 1043353 REFERENCE C-1084-133 LATITUDE 14 37 N LONGITUDE 89 00 W  
 Approved For Release 1999/09/22 : CIA-RDP78-05867A000517130016-6

COUNTRY GT PROVINCE

AREA NO	SUBJECT	SUBJECT	SUBJECT	SUBJECT	SUBJECT	SUBJECT	SUBJECT	SUBJECT
35E	C36							
CH	5	CH	10	CA	15	Z	EN	20
T	25	A	30	M	35	A	N	40
E	45	L	50					

25X1A

(7) (10)



DATE OF PHOTO	TYPE	QUALITY	CLASS	NO. OF CARDS	SOURCE
	4	L	3	1	

CLASSIFICATION C CAPTIONED BY

PHOTO NO. 1043354 Approved For Release 1999/09/22 : CIA-RDP78-05867A000517130016-6

COUNTRY \_\_\_\_\_ PROVINCE \_\_\_\_\_

AREA NO	SUBJECT	SUBJECT	SUBJECT	SUBJECT	SUBJECT	SUBJECT	SUBJECT	SUBJECT
35E	C6B	C6T	C45					
CHIL	5	10	15	20	25	30	35	40
REET	SCENE		TENANGO					
	45	50						

25X1A

(6) (7) (10)

DATE OF PHOTO	TYPE	QUALITY	CLASS	NO. OF CARDS	SOL
	4	1	3	3	
CLASSIFICATION			CAPTIONED BY		
C			[Signature]		

PHOTO NO. 1045555 P-1181-65 MAP REFERENCE 1045555 LATITUDE 10° 15' N LONGITUDE 106° 16' W  
 Approved For Release 1999/09/22 : CIA-RDP78-05867A000517130016-6

COUNTRY GT PROVINCE —

AREA NO	SUBJECT	SUBJECT	SUBJECT	SUBJECT	SUBJECT	SUBJECT	SUBJECT	SUBJECT
<u>35E</u>	<u>C81</u>	<u>C26</u>						
<u>CH</u>	<u>CH</u>	<u>CA</u>	<u>ST</u>	<u>EN</u>	<u>AN</u>	<u>GO</u>		<u>EN</u>
<u>TR</u>	<u>AN</u>	<u>CE</u>	<u>TO</u>	<u>PI</u>	<u>G</u>	<u>MA</u>	<u>RI</u>	<u>KE</u>
								<u>ET</u>

25X1A

(8)(10)

DATE OF PHOT	TYPE	QUALITY	CLASS	NO. OF CARDS	SOUR
	<u>4</u>	<u>1</u>	<u>3</u>	<u>2</u>	

CLASSIFICATION C CAPTIONED BY S/S

PHOTO NO. 1043356 APPROVED FOR RELEASE 1999/09/22 : CIA-RDP78-05667A000517130016-6  
 MAP REFERENCE P-1684-65 LATITUDE 17°00'05" N LONGITUDE 100°05'5" W

COUNTRY GT PROVINCE —

AREA NO	SUBJECT	SUBJECT	SUBJECT	SUBJECT	SUBJECT	SUBJECT	SUBJECT	SUBJECT
<u>35E</u>	<u>C02</u>	<u>C25</u>	<u>C26</u>	<u>CP1</u>				
<u>CHIC</u>	<u>CHIC</u>	<u>CASTENAN</u>	<u>GO</u>	<u>OP</u>				
<u>EN</u>	<u>AIR</u>	<u>NATIVE</u>	<u>MARKET</u>					
<u>CHURCH</u>	<u>IN</u>	<u>B/G</u>						

25X1A

(7) (8) (10)

DATE OF PHOTO	TYPE	QUALITY	CLASS	NO. OF CARDS	SO
	<u>4</u>	<u>1</u>	<u>3</u>	<u>4</u>	

CLASSIFICATION C CAPTIONED BY S/S



Approved For Release 1999/09/22 : CIA-RDP78-05867A000517130016-6

PHOTO NO. 1043357 MAP REFERENCE P-1484-65 LATITUDE LONGITUDE 91 05 W

COUNTRY GT PROVINCE

AREA NO	SUBJECT	SUBJECT	SUBJECT	SUBJECT	SUBJECT	SUBJECT	SUBJECT	SUBJECT
35E	C72	C78	C81					
CHILCA	5	10	15	20	25	30	35	40
TIVE	25	30	35	40	45	50		
	45	50						

25X1A

DATE OF PHOTO	TYPE	QUALITY	CLASS	NO. OF CARDS	SOURCE
	4	1	3	3	




PHOTO NO: 178858  
 APPROVED FOR RELEASE 1999/09/22 : CIA-RDP78-05867A000517130016-6  
 MAP REFERENCE: F-1684-65  
 LATITUDE: 05867  
 LONGITUDE: 171300166W

COUNTRY: GT  
 PROVINCE: \_\_\_\_\_

AREA NO	SUBJECT	SUBJECT	SUBJECT	SUBJECT	SUBJECT	SUBJECT	SUBJECT	SUBJECT	SUBJECT								
35E	AKV	C26															
\$	O	L	O	L	A	(W R)	10	I	N	D	I	A	N	\$	20	A	
T	C	A	N	T	E	E	N	30	O	N	I	N	T	E	R	A	M
E	R	I	C	A	N	H	50 G										

ERICAN HIGHWAY

25X1A

(7) (10) (28)

DATE OF PHOTO	TYPE	QUALITY	CLASS	NO. OF CARDS	SOURCE
	4	1	3	2	

CLASSIFICATION: C  
 CAPTIONED BY: SPO

PHOTO NO. 1043359 P-112126  
 MAP REFERENCE  
 LATITUDE  
 LONGITUDE  
 Approved For Release 1999/09/22 : CIA-RDP78-05867A000517130016-6

COUNTRY	AREA NO	SUBJECT	SUBJECT	SUBJECT	SUBJECT	SUBJECT	SUBJECT	SUBJECT	SUBJECT
GT	35E	CG3	CG8						
		INDIAN	VILLAGE						
		FURTHER	IDENTIFIED						

25X1A

DATE OF PHOTO	TYPE	QUALITY	CLASS	NO. OF CARDS	SOURCE
	4	1	3	2	[REDACTED]

CLASSIFICATION: C  
 CAPTIONED BY: CAP 50

PHOTO NO. 1045580 Approved For Release 1999/09/22 : CIA-RDP78-05867A000517130016-6  
 MAP REFERENCE P-1684-65 LATITUDE \_\_\_\_\_ LONGITUDE \_\_\_\_\_

COUNTRY	AREA NO	SUBJECT	SUBJECT	SUBJECT	SUBJECT	SUBJECT	SUBJECT	SUBJECT
GT	35E	C3B	AKV	DOD				20
		5		10				40
		25		30				
		45		50				

25X1A

(1) (7) (9) (28)

DATE OF PHOTO	TYPE	QUALITY	CLASS	NO. OF CARDS
	4	1	3	3

CAPTIONED BY SAS

PHOTO NO. **1043361** **Approved For Release 1999/09/22 : CIA-RDP78-05867A000517130016-6**

COUNTRY **GT** PROVINCE **—**

AREA NO	SUBJECT	SUBJECT	SUBJECT	SUBJECT	SUBJECT	SUBJECT	SUBJECT	SUBJECT
<b>35E</b>	<b>AKV</b>							
<b>ELECT</b>	<b>5</b>	<b>ION</b>	<b>10</b>	<b>IF</b>	<b>15</b>	<b>PAN</b>	<b>20</b>	<b>AMER</b>
<b>CAN</b>	<b>25</b>	<b>HWY</b>	<b>30</b>	<b>U/C</b>	<b>35</b>		<b>40</b>	
	<b>45</b>		<b>50</b>					

25X1A

(28)

DATE OF PHOTO	TYPE	QUALITY	CLASS	NO. OF CARDS	SCALE
	<b>4</b>	<b>1</b>	<b>3</b>	<b>1</b>	



CLASSIFICATION **C** CAPTIONED BY **SAS**  
**Approved For Release 1999/09/22 : CIA-RDP78-05867A000517130016-6**  
 FORM NO. 174 USE PREVIOUS EDITIONS PHOTO ANALYSIS REPORT


PHOTO NO. 1043362 LOT NO. 2  
 COOUNTRY Approved For Release 1991/09/22 : CIA-RDP78-05867A000517130016-6  
 MAP REFERENCE PROVINCE LONGITUDE

AREA NO	SUBJECT	SUBJECT	SUBJECT	SUBJECT	SUBJECT	SUBJECT	SUBJECT	SUBJECT
35E	C81	C3B						
	INDIAN	W	A	Y	S	I	D	E
								T

(8) (10)

25X1A

DATE OF PHOTO	TYPE	QUALITY	CLASS	NO. OF CARDS	SO
	4	1	3	2	

CLASSIFICATION C CAPTIONED BY 



FORM NO. 174 USE PREVIOUS EDITIONS

Approved For Release 1991/09/22 : CIA-RDP78-05867A000517130016-6  
 ANALYSIS REPORT

PHOTO NO.

1043363

LOT NO.

1099109/23

MAP REFERENCE

CIA-RDP78-05067A0005171500

COUNTRY

Approved For Release 1099109/23

PROVINCE

LONGITUDE

AREA NO

35E

SUBJECT

SUBJECT

SUBJECT

SUBJECT

SUBJECT

SUBJECT

SUBJECT

SUBJECT

I	N	D	I	A	N	M	O	T	H	E	R				

(S) (10)

DATE OF PHOTO

TYPE

QUALITY

CLASS

NO. OF CARDS

SOURCE

25X1A

CLASSIFICATION

2

1

3

3

CAPTIONED BY

(Signature)

FORM NO. 1 Am 54

174 USE PREVIOUS EDITIONS

Approved For Release 1099109/23 CIA-RDP78-05067A0005171500

ANALYSIS REPORT

Approved For Release 1999/09/22 : CIA-RDP78-05867A000517130016-6

PHOTO NO. \_\_\_\_\_ LOT NO. \_\_\_\_\_ MAP REFERENCE \_\_\_\_\_ LATITUDE \_\_\_\_\_ LONGITUDE \_\_\_\_\_

COUNTRY GT PROVINCE \_\_\_\_\_

AREA NO	SUBJECT	SUBJECT	SUBJECT	SUBJECT	SUBJECT	SUBJECT	SUBJECT	SUBJECT
<u>35E</u>	<u>C7G</u>	<u>C81</u>	<u>ATC</u>					
	<u>5</u>		<u>10</u>			<u>15</u>		<u>20</u>
<u>N A T I V E</u>	<u>A B</u>	<u>O U T</u>	<u>T O</u>	<u>U S I E</u>				
<u>A V I L L A G E</u>	<u>30</u>	<u>W E L L</u>	<u>35</u>					<u>40</u>
	<u>45</u>		<u>50</u>					

(8) (10)

25X1A

DATE OF PHOTO	TYPE	QUALITY	CLASS	NO. OF CARDS	SOURCE
	<u>2#</u>	<u>1</u>	<u>3</u>	<u>3</u>	

CLASSIFICATION C CAPTIONED BY SAC



Approved For Release 1999/09/22 : CIA-RDP78-05867A000517130016-6

25X6

Approved For Release 1999/09/22 : CIA-RDP78-05867A000517130016-6

Approved For Release 1999/09/22 : CIA-RDP78-05867A000517130016-6

PHOTO NO. 1043366 REFERENCE P-1705-63 LATITUDE 48 30 LONGITUDE 19 05 E

COUNTRY [REDACTED] PROVINCE 251A

AREA NO HU SUBJECT 9JF Gm6 Gm9 9BC SUBJECT 15 E T I S A -

BU DA P I E S T 10 S L O V I E T I S A - 20  
2 | G U I D E L I N E 30 R O C K E T S 40  
I N P A R A D E 50 C E L E B R A T I N G T H E

20TH ANNIVERSARY OF HUNGARY'S LIBERATION  
FROM THE NAZIS.

25X1C

3,4

DATE OF PHOTO	TYPE	QUALITY	CLASS	NO. OF CARDS	SOURCE OF PHOTO
4 April	65	4	2	3	[REDACTED]

CAPTIONED BY [Signature]

Approved For Release 1999/09/22 : CIA-RDP78-05867A000517130016-6

PHOTO NO.	1043367	LOT NO.	P 1708-65	MAP REFERENCE	C	5328	LONGITUDE	13° 16' W										
COUNTRY	EI	PROVINCE	DUBLIN															
AREA NO.	6132 M	SUBJECT	C5N	SUBJECT	C71	SUBJECT	C6B	SUBJECT		SUBJECT		SUBJECT		SUBJECT		SUBJECT		
	DUBLIN																	
	AINS																	
	CEMETERY																	

25X1C

DATE OF PHOTO	MARCH 1	TYPE	65	QUALITY	4	CLASS	2	NO. OF CARDS	3	SOURCE	[REDACTED]
CLASSIFICATION	CONF										
CAPTIONED BY	Poe										

PHOTO NO.	1043368	LOT NO.	P-1708-65	MAP REFERENCE	C	LONGITUDE	5320 N	17130016-6	
COUNTRY	E		PROVINCE	DUBLIN					
AREA NO	6132 M	SUBJECT	CSN	SUBJECT	C71	SUBJECT	C6B	SUBJECT	2B9
	D	U	B	L	I	N	C	A	S
	T	E	G	E	H	O	N	O	R
	G	O	V	T	H	Q	B	L	D

25X1C

DATE OF PHOTO	MARCH 1	TYPE	S	QUALITY	4	CLASS	2	NO. OF CARDS	3	SOURCE	4
CLASSIFICATION	CONF		CAPTIONED BY		BPC						

PHOTO NO.	1043369	LOT NO.	P1705-65	MAP REFERENCE	1203577	LONGITUDE	130016-6
COUNTRY	PE	PROVINCE	Lima	SUBJECT	SUBJECT	SUBJECT	SUBJECT
AREA NO.	733J	SUBJECT	C71	SUBJECT	C9M	SUBJECT	C95
	L I M A		P O L I		C E		B E A T
	M O N S T R A T O R		D U R I N G		P R		D E
	O T E S T		A G A I N S T		I N C R E A S E		I N
	B U S F A R E S		F R O M		4 1/2 C E N T S		T O 6 1/2 C E N T S.

DATE OF PHOTO	TYPE	QUALITY	CLASS	NO. OF CARDS	SOURCE OF PHOTOGRAPH
6 April 65	4	3	3	3	CS/NY
					Wide World
					8 April 65
					CAPTIONED BY AmN

PHOTO NO. 1043370      LOT NO. P1705-65      MAP REFERENCE 1202377130016-6      LONGITUDE

COUNTRY	PE	PROVINCE	Lima			
AREA NO	733 J	SUBJECT	C9M	C71	C95	
	L I M A		P O L I	C E	B E A T	U N
	I V E R		S I T Y	S T U D E N T	D U R	
	I N G		R I O T	P R O T E S T I N G	I N C R E A S E	
	IN CITY BUS FARES					

DATE OF PHOTO	TYPE	QUALITY	CLASS	NO. OF CARDS	SC
5 April 65	4	3	3	3	
CAPTIONED BY				25X1C	
Amh				[REDACTED]	

PHOTO NO. 1043371 LOT NO. P1705-65 MAP REFERENCE 10 30 N 86 30 W LONGITUDE 10 30 N 86 30 W

COUNTRY	VE		PROVINCE	DISTRITO FEDERAL		SUBJECT	SUBJECT	SUBJECT	SUBJECT
AREA NO	328 E	C93	C71	C26					
	CARRACIAS				ANTIT-				GOVERN
	MENT								ATION
	WHICH				ONE				KILLED & AT LEAST

25 INJURED.

25X1C

DATE OF PHOTO	TYPE	QUALITY	CLASS	NO. OF CARDS	SO
1 April 65	4	2	3	3	
CAPTIONED BY				Amn	

Approved For Release 1999/09/22 : CIA-RDP78-05867A000517130016-6

PHOTO NO. 1043372    LOT NO. P1745-65    REFERENCE    LATITUDE 17 06 N    LONGITUDE 61 51 W

COUNTRY ANTIGUA ISLAND    PROVINCE

AREA NO	SUBJECT	SUBJECT	SUBJECT	SUBJECT	SUBJECT	SUBJECT	SUBJECT	SUBJECT	SUBJECT
14E	ALA	D48							
S A I N T		J O H N S				H A R B O R			
A R E A									

DATE OF PHOTO	TYPE	QUALITY	CLASS	NO. OF CARDS	SOURCE OF PHOTOGRAPH
Feb 65	8#	2	3	2	25X1A
CLASSIFICATION C				CAPTIONED BY AmH	



PHOTO NO. 1043373 LOT NO. P1745-65 MAP REFERENCE 17 06 N 61 5 W LONGITUDE 17 06 N 61 5 W

COUNTRY	PROVINCE	SUBJECT	SUBJECT	SUBJECT	SUBJECT	SUBJECT	SUBJECT
ANTIGUA ISLAND		ALA D48					
14E		5	10	15	20		
S	A	N	T	J	O	H	N
25	30	35	40				
W	A	R	B	O	R	A	R
45	50						

DATE OF PHOTO	TYPE	QUALITY	CLASS	NO. OF CARDS	SOURCE OF PHOTOGRAPH
Feb 6 5	8	2	3	2	25X1A

PHOTO NO. 1013374

Approved For Release 1999/09/22 : CIA-RDP78-05867A000517130016-6

COUNTRY

ANTIGUA ISLAND

PROVINCE

LATITUDE

17 06 N

LONGITUDE

61 51 W

AREA NO

14E

SUBJECT

ALA

SUBJECT

D48

SUBJECT

C67

SUBJECT

SUBJECT

SUBJECT

SUBJECT

SUBJECT

S A I I M T

J O H N S

H A I R B O R

A T C

T O W N

A T

R I F L E

DATE OF PHOTO

Feb 6 5 8

TYPE

QUALITY

CLASS

NO. OF CARDS

SOURCE OF PHOTOGRAPH

25X1A

CLASSIFICATION

C

CAPTIONED BY

AMN

FORM NO. 174

USE PREVIOUS EDITIONS

Approved For Release 1999/09/22 : CIA-RDP78-05867A000517130016-6

PHOTO ANALYSIS REPORT

Approved For Release 1999/09/22 : CIA-RDP78-05867A000517130016-6

25X6

Next 1 Page(s) In Document Exempt

Approved For Release 1999/09/22 : CIA-RDP78-05867A000517130016-6

PHOTO NO. **Approved For Release 1999/09/22 : CIA-RDP78-05867A000517130016-6**

COUNTRY **UR** PROVINCE

AREA NO **N** SUBJECT **AGG** SUBJECT **AG8** SUBJECT **AH9** SUBJECT **AL9** SUBJECT SUBJECT SUBJECT SUBJECT

**T R A W L E R N A T A I A K O V C**

**H O V A L A U N C H E D A T N A N**

**T E S , F R A N C E . T H I S I S T H E F I R S T O F**

**T H R E E B E I N G B U I L T F O R T H E S O V I E T U N I O N .**

24, 25, 26, 30

25X1C

DATE OF PHOTO	TYPE	QUALITY	CLASS	NO. OF CARDS	SOURCE OF PHOTO
64	4	2	3	4	[REDACTED]

CLASSIFICATION **CONF.** CAPTIONED BY **[Signature]**

FORM NO. 1 Approved For Release 1999/09/22 : CIA-RDP78-05867A000517130016-6

PHOTO ANALYSIS REPORT

Approved For Release 1999/09/22 : CIA-RDP78-05867A000517130016-6

Next 2 Page(s) In Document Exempt

25X6

Approved For Release 1999/09/22 : CIA-RDP78-05867A000517130016-6

PHOTO NO. 191338 LOT NO. 7 MAP REFERENCE 1999/09/22 : CIA-RDP78-05867A000517130016-6 LATITUDE 46° 16' 59" E LONGITUDE 7° 16' 59" E

COUNTRY SZ PROVINCE LUZERN

AREA NO	SUBJECT	SUBJECT	SUBJECT	SUBJECT	SUBJECT	SUBJECT	SUBJECT	SUBJECT	SUBJECT
<u>5229m</u>	<u>2BL</u>	<u>251</u>							
<u>S</u>	<u>C</u>	<u>H</u>	<u>O</u>	<u>T</u>	<u>Z</u>	<u>S</u>	<u>W</u>	<u>I</u>	<u>S</u>
<u>E</u>	<u>S</u>	<u>T</u>	<u>I</u>	<u>N</u>	<u>G</u>	<u>T</u>	<u>H</u>	<u>E</u>	<u>B</u>
<u>E</u>	<u>N</u>	<u>T</u>	<u>U</u>	<u>R</u>	<u>I</u>	<u>A</u>	<u>N</u>	<u>B</u>	<u>R</u>
<u>T</u>	<u>A</u>	<u>N</u>	<u>K</u>	<u>-</u>	<u>L</u>	<u>A</u>	<u>I</u>	<u>N</u>	<u>G</u>

*pt. 1 of 3-pt. series see C.I.A.*

3, 8, 19 25X1C

DATE OF PHOTO	TYPE	QUALITY	CLASS	NO. OF CARDS	SOURCE
	<u>644</u>	<u>4</u>	<u>2</u>	<u>3</u>	<u>2</u>

CLASSIFICATION CONF. CAPTIONED BY [Signature]

Release 1999/09/22 CIA-RDP78-05867A000517130016-6

PHOTO NO.	1043381	LOT NO.	P-1706-65	PROVINCE	LUZERN	LATITUDE	47 10 N	LONGITUDE	07 59 E
COUNTRY	SZ	SUBJECT	25R	SUBJECT	251	SUBJECT	15	SUBJECT	AIR M Y T
AREA NO.	5229M	SUBJECT	2BL	SUBJECT	5 <sup>10</sup> W I S S	SUBJECT	35	SUBJECT	B R I T I S H I C
	S C H O T Z				30				E S T I N G T H E B R I T I S H I C
	E S T I N G				50				E N T U R I A N B R I D G E - L A Y I N G T A N K .
pt-173. pt-series see C.I.A.									
DATE OF PHOTO	6 4 4	TYPE	4	QUALITY	2	CLASS	3	NO. OF CARDS	3
Captioned by						SOURCE OF			
Approved For Release 1999/09/22 CIA-RDP78-05867A000517130016-6						[REDACTED]			
CONF. PHOTO ANALYSIS REPORT 78-05867A000517130016-6									