

PHOTO NO. 1033346
 LOT NO. 7-686
 MAP REFERENCE
 LATITUDE 27-118
 LONGITUDE 8-110

AREA NO	SUBJECT	SUBJECT	SUBJECT	SUBJECT	SUBJECT	SUBJECT	SUBJECT	SUBJECT	SUBJECT
NP	C66								
KATMANJU									

25X1A

DATE OF PHOTO	TYPE	QUALITY	CLASS	NO. OF CARDS
NOV 5 1964	4	1	3	1

~~CONFIDENTIAL~~

NO. 103334, 72686, MAP REFERENCE, LATITUDE 27-42N, LONGITUDE 85-19E

AREA NO	SUBJECT	SUBJECT	SUBJECT	SUBJECT	SUBJECT	SUBJECT	SUBJECT	SUBJECT	SUBJECT
NP	C66								
WAC 533A									
KATMANDU			10				12		30
			30				33		40
			30						

6

25X1A

DATE OF PHOTO	TYPE	QUALITY	CLASS	NO. OF CARDS
NOV	S P 4	1	3	1



CONFIDENTIAL

CAPTIONED BY
WAB

PHOTO NO: 1033340
 LOT NO: T2686
 MAP REFERENCE: []
 LATITUDE: 27-42N
 LONGITUDE: 85-19E

COUNTRY: [] PROVINCE: WAC 533A

AREA NO	SUBJECT	SUBJECT	SUBJECT	SUBJECT	SUBJECT	SUBJECT	SUBJECT	SUBJECT	SUBJECT
NP	CU								
KATMANDU			10				15		20
			30				35		40
			45						

6 25X1A

DATE OF PHOTO	TYPE	QUALITY	CLASS	NO. OF CARDS
NOV 5 8 4		1	3	1

CLASSIFICATION: CONFIDENTIAL

CAPTURED BY: [Signature]

PHOTO NO: 103334
 LOT NO: T2686
 MAP REFERENCE: 27-72N
 LATITUDE: 85-19E
 COUNTRY:
 PROVINCE:

AREA NO	SUBJECT	SUBJECT	SUBJECT	SUBJECT	SUBJECT	SUBJECT	SUBJECT	SUBJECT	SUBJECT
NF	CGG								
KATMANDU									

WAC 553A

25X1A

DATE OF PHOTO	TYPE	QUANTITY	CLASS	NO. OF CARDS
NOV	584	1	3	1

CONFIDENTIAL

103330 12650 MAP REFERENCE 17420 LONGITUDE

COUNTRY PROVINCE

AREA NO	SUBJECT	SUBJECT	SUBJECT	SUBJECT	SUBJECT	SUBJECT	SUBJECT	SUBJECT	SUBJECT
NP	CGS								
KATMANJU			10				13		30
			25				31		40
			43						40

WALUBA

25X1A

DATE OF PHOTO	TYPE	QUALITY	CLASS	NO. OF CARDS
NOV	S P 4	1	3	1

CLASSIFICATION **CONFIDENTIAL**

APPROVED BY

1955
TOP NO T 2686
MAP REFERENCE
LATITUDE 27-43 N
LONGITUDE 85-14 E

COUNTRY PROVINCE WALSABA

AREA NO	SUBJECT	SUBJECT	SUBJECT	SUBJECT	SUBJECT	SUBJECT	SUBJECT	SUBJECT	SUBJECT
NP	C66								
KATMANDU									

6

25X1A

DATE OF PHOTO	TYPE	QUANTITY	CLASS	NO. OF CARDS
NOV 5 1955	P 4	1	3	1

CLASSIFICATION CONFIDENTIAL

CAPTIONED BY
6-11-55

1533757
 LOT NO T2686
 MAP REFERENCE
 COUNTRY
 PROVINCE
 LATITUDE 27-43 N
 LONGITUDE 85-19 E

AREA NO	SUBJECT	SUBJECT	SUBJECT	SUBJECT	SUBJECT	SUBJECT	SUBJECT	SUBJECT	SUBJECT
NP	d19	d1d	C36						
KATMANDU				10	LR		11		20
LEY	FR	RANA		30			31	TRAILANCE	40
				39					

1-7

25X1A

PAGE OF PHOTO	TYPE	QUALITY	CLASS	NO. OF CARBS
Nov	5	4	1	3

CLASSIFICATION
CONFIDENTIAL

COVERED BY
 [Redacted]

NO. 1008300
 LOT NO. T2686
 MAP REFERENCE
 LATITUDE 27-43 N
 LONGITUDE 85-19 E

AREA NO	SUBJECT	SUBJECT	SUBJECT	SUBJECT	SUBJECT	SUBJECT	SUBJECT	SUBJECT	SUBJECT
NP	E42								
KATMANDU									
TY	TALACE								

WAC 553A

7

25X1A

DATE OF PHOTO	TYPE	QUALITY	CLASS	NO. OF CARDS
NOV 5	P 4	1	3	1

CLASSIFICATION: **CONFIDENTIAL**
 CAPTIONED BY: *[Signature]*
 NO. 1008300
 LOT NO. T2686
 MAP REFERENCE
 LATITUDE 27-43 N
 LONGITUDE 85-19 E

FORM NO.		LOT NO.		APPROVED BY		LO-OFFICE	
27-43		85-116		WAL 553A			
COUNTRY	AREA NO	MARK	MARK	SUBJECT	SUBJECT	SUBJECT	SUBJECT
	NP	816					
KATMANDU				(NR)	ENROUTE		
by				TRAIL	TO LANG		
TAM				LK	Lang Tong Park in		
center							

25X1A

DATE OF PHOTO	TYPE	QUALITY	CLASS	NO. OF CARDS
Nov	584	1	3	1

CLASSIFICATION **CONFIDENTIAL**

APPROVED BY [Signature]

IDENTITY: 103330 LOT NO: T 2086 MAP REFERENCE: LAITRIDE: 2750V LONGITUDE: 8301E

PROVINCE: WAC 153N

AREA NO	SUBJECT	SUBJECT	SUBJECT	SUBJECT	SUBJECT	SUBJECT	SUBJECT	SUBJECT
NP	ALL	236	CG7					
TR	18	1	19	BAR	20	21	22	23
E	OVER	TR	18	1	21	22	23	24

1-6-28

25X1A

DATE OF PHOTO	TYPE	QUALITY	CLASS	NO. OF CARDS
NOV 58	4	1	3	3

CLASSIFICATION: CONFIDENTIAL

1703300
 LOT NO: 72686
 MAP REFERENCE: _____
 LATITUDE: 27-55N
 LONGITUDE: 105-04E

AREA ID	SUBJECT	SUBJECT	SUBJECT	SUBJECT	SUBJECT	SUBJECT	SUBJECT	SUBJECT
NP	836	C67	816					
T R I B U N E			B A D A R					
A C R O S S			T R I B U N E					
R T O		T O W N						

WAL SISA

1-6

25X1A

SERIAL NO	TYPE	QUALITY	CLASS	NO. OF CARDS
N5V	4	1	3	3

CONFIDENTIAL

CAPTURED BY

10,1335 LOT NO T2686 MAP REFERENCE LATITUDE 27-55N LONGITUDE 85-09E

COUNTRY PROVINCE WAC 557A

AREA NO	SUBJECT	SUBJECT	SUBJECT	SUBJECT	SUBJECT	SUBJECT	SUBJECT	SUBJECT
NP	dip	336	d/d					
TR	1	U	1	B	A	P	1	R
P	2	R	2					
Y	3	E	3					

TRIPOLI RIVER TRAIL - 1/2 way down TRIPOLI RIVER valley to TOWN

1

25X1A

DATE OF PHOTO	TYPE	QUALITY	CLASS	NO. OF CARDS
NOV 58	P	4	1	3 3



CLASSIFICATION CONFIDENTIAL

CAPTIONED BY

COUNTRY		T 2676		LATITUDE		21-03N		LONGITUDE		105-14E	
AREA NO		WAC 4386									
SUBJECT		CSN	C36	SUBJECT	di4	SUBJECT	SUBJECT	SUBJECT	SUBJECT	SUBJECT	SUBJECT
RAMC		AL	(NR)	10	12	14	16	18	20	22	24
ANG		TAN	T	BO	L	B	D	Z	H	K	S
AVI		ON	T	R	S	U	L	R	I	V	E
Tomb											

1-7-10

25X1A

DATE OF PHOTO	TYPE	QUALITY	CLASS	NO. OF CARDS	
Nov 5 8	7	1	7	3	
CLASSIFICATION				CAPTION BY	
CONFIDENTIAL				WJA	

PHOTO ANALYSIS REPORT

COGNOMEN **T2676** MAP REFERENCE **2P-02N** LONGITUDE **85-14E**

PROVINCE **WAC 438d**

AREA NO	SUBJECT	SUBJECT	SUBJECT	SUBJECT	SUBJECT	SUBJECT	SUBJECT	SUBJECT
NP	d.c	d19	d39					
RANCH	HE	(NR)	ENR	OU	IK	2		
ANG	TAN	TR	8UL	B	AZ	IK		
ALONG	TR	8UL	RIVER	TRAIL				

25X1A

DATE OF PHOTO	TYPE	QUANTITY	CLASS	NO. OF COPIES
NOV 5 8 7	1	3	3	

CLASSIFICATION **CONFIDENTIAL** OFFICER **[Signature]**

PHOTO NO	103335	LOT NO	74686	MAP REFERENCE		LATITUDE		LONGITUDE	
COUNTRY				PROVINCE	WAL-116				
AREA NO	NP	SUBJECT	RII	SUBJECT	RII	SUBJECT	RII	SUBJECT	RII
	RAMC	HIC	(NR)						
	R	L	F	N	T	R	A	N	G
	L	I	B	A	V	2	A	N	
	B. Trail								

25X1A

BASE OF PHOTO	TYPE	QUANTITY	CLASS	NO. OF CARDS
Nov	SP	4	3	2
CLASSIFICATION	CONFIDENTIAL			
CAPTURED BY	L.H.			



1033357
 T 2686
 MAP REFERENCE
 28-03N
 LONGITUDE
 83-11E

COUNTRY
 PROVINCE
 WACHS

AREA NO	SUBJECT	SUBJECT	SUBJECT	SUBJECT	SUBJECT	SUBJECT	SUBJECT	SUBJECT	SUBJECT
NP	ALF	J.J							
R	A M C	HE	(NR)						
R	L A N	T A N G							
L	B A V	A R							
R TRAIL. ALONG TRIBU RIVE									

25X1A

DATE OF PHOTO	TYPE	QUANTITY	CLASS	NO. OF CAMERAS
NOV 3 P	4	1	3	2

CONFIDENTIAL

CAPTURED BY
 [Signature]

COUNTRY: T2686 MAP REFERENCE: 28-03N LONGITUDE: 85-14E

PROVINCE: WAC 438d

AREA NO: NP SUBJECT: ALF SUBJECT: J.I. SUBJECT: (UR) ENROUTE F
R LANG TANG TO TRIBU
LI BAVZAR ALONG TRISULI RIVER TRAIL.

25X1A

DATE OF PHOTO	TYPE	QUALITY	CLASS	NO. OF CARDS
NOV 3	P 4	1	3	2

CAPTIONED BY: WAC

CONFIDENTIAL

ID: T2686
 MAP REFERENCE: 28-03N
 LATITUDE: 28-03N
 LONGITUDE: 85-11E

AREA NO: NP
 PROVINCE: WAC 438d

SUBJECT	SUBJECT	SUBJECT	SUBJECT	SUBJECT	SUBJECT	SUBJECT	SUBJECT	SUBJECT
ALF	d.d	(NR)		ENR	U	U	T	K
RAMC	HE							
LANG	TANG			TU		TR	ISULI	RIVE
LIB	AV	EAR		A	L	O	N	G
R TRAIL								

25X1A

DATE OF PHOTO	TYPE	QUALITY	CLASS	NO. OF CARDS
NOV 5	P	4	1	3
				2

CONFIDENTIAL

CLASSIFIED BY: [Signature]

REPORT NO

Approved For Release 2000/05/26 : CIA-RDP78-05867A000516950020

COUNTRY

71676

LATITUDE

28-13N

LONGITUDE

85-55E

AREA NO

NP

PROVINCE

WAC 438d

SUBJECT

did

SUBJECT

210

SUBJECT

278

SUBJECT

SUBJECT

SUBJECT

SUBJECT

SUBJECT

L	A	N	G	T	A	N	C	(U	R)	L	A	N	T	A	N
G	V	A	L	L	E	Y											
A	B	I	T	A	N	T											

1-8

25X1A

DATE OF PHOTO

TYPE

QUALITY

CLASS

NO. OF FRAMES

Nov

5 P

4 1

3 3

CONFIDENTIAL

CAPTIONED BY

PHOTO ANALYSIS REPORT

REF ID: A66666
 COUNTRY: T2686
 PROVINCE: WNC 438d
 LAITUDE: 2P-13N
 LONGITUDE: 35-50E

AREA NO	SUBJECT	SUBJECT	SUBJECT	SUBJECT	SUBJECT	SUBJECT	SUBJECT	SUBJECT
NP	d:d	d:G	ANS	C36				
LANC	TANC		(UR)					
G	VALLER		YAK					
NY								

1-7-24

25X1A

DATE OF PHOTO	TYPE	QUANTITY	CLASS	NO. OF CARDS
NOV	SP	41	3	4

CLASSIFICATION: CONFIDENTIAL

APPROVED BY: [Signature]


PHOTO NO. 1133000 72686 MAP REFERENCE 28-18N LONGITUDE P5-25E

COUNTRY INDONESIA PROVINCE WAG 438d

AREA NO	SUBJECT	SUBJECT	SUBJECT	SUBJECT	SUBJECT	SUBJECT	SUBJECT	SUBJECT	SUBJECT
<u>NP</u>	<u>did</u>	<u>did</u>							
<u>LANGTANG</u>			<u>(NR)</u>						
<u>OF GANGLA</u>			<u>PA</u>	<u>56</u>	<u>NR</u>	<u>TOP</u>	<u>P</u>		

25X1A

DATE OF PHOTO	TYPE	QUALITY	CLASS	NO. OF CARDS
<u>Nov</u>	<u>58</u>	<u>4</u>	<u>1</u>	<u>3</u>
				<u>2</u>




CLASSIFICATION **CONFIDENTIAL**

CAPTION WA

COUNTRY	1030301	T2686	MAP REFERENCE	LANGKUN	LONGITUDE				
PROVINCE	WAC 438d		28-18 N		P5-75 E				
AREA NO	NP	SUBJECT	SUBJECT	SUBJECT	SUBJECT	SUBJECT	SUBJECT	SUBJECT	SUBJECT
		816	816						
	L A N G	T A N G	(NR)						
	O F	G A N G	J A	P A	A B				

25X1A

DATE OF PHOTO	TYPE	QUALITY	CLASS	NO. OF CARDS
Nov 58	4	1	3	2



CLASSIFICATION
CONFIDENTIAL

CAPTION BY
WJ

ADDRESS: 1033.60
 LOT NO: 72126
 MAP REFERENCE: 25-15 W
 LATITUDE: 15-23 E

PROVINCE: MALAYA

AREA NO	SUBJECT	RANGE	SUBJECT	SUBJECT	SUBJECT	SUBJECT	SUBJECT	SUBJECT	SUBJECT
AP	216	31d							
2	LANG	TANA	18	(60)					
4	VALLEY		30						30
			43						40

1

25X1A

DATE OF PHOTO	TYPE	QUALITY	CLASS	NO. OF CARDS
NOV	SP	4	1	3

CLASSIFICATION: **CONFIDENTIAL**

CAPTIONED BY: [Signature]

COUNTRY: **T2676** MAP REFERENCE: **28-13N** LONGITUDE: **105-35E**

AREA NO: **NP** SUBJECT: **214** **2.0** **C35** **WAL 4381**

SUBJECT	SUBJECT	SUBJECT	SUBJECT	SUBJECT	SUBJECT	SUBJECT	SUBJECT
LANG TANG	10	(A)	12	LAN	20	TAN	30
VALLEY	30	NATI	33	VEY	40	NATI	50
HING	45	-	50	-	-	-	-

1-7

25X1A

DATE OF PHOTO	TYPE	QUANTITY	CLASS	NO. OF CARDS
NOV	RP	4	1	3

CONFIDENTIAL

CAPTIONED BY: *[Signature]*

103301 T26P6 REFERENCE MAP REFERENCE 28-13N LONGITUDE 85-35E

AREA NO NP WAC 438d

AREA NO	SUBC	SUBC	SUBC	SUBC	SUBC	SUBC	SUBC	SUBC	SUBC
LANGTANG	81Q	81d	C71						
VALLEY			(NA)			LANGTANG			
CULTIVATION						NATIVE			

1-5

25X1A

DATE OF PHOTO	TYPE	QUANTITY	CLASS	NO. OF CARDS
NOV 5P	4	1	3	3

CONFIDENTIAL

1033
 1051 NO. T26P6 MAP REFERENCE 28-13N LATITUDE 85-35E
 COUNTRY _____ PROVINCE WAC 4386

AREA NO	SUBJECT	SUBJECT	SUBJECT	SUBJECT	SUBJECT	SUBJECT	SUBJECT	SUBJECT	SUBJECT
<u>NP</u>	<u>21Q</u>	<u>3.1</u>							
<u>2</u>	<u>LANG</u>	<u>TANG</u>	<u>10</u>	<u>(NR)</u>		<u>13</u>	<u>LANG</u>	<u>TAN</u>	<u>20</u>
<u>9</u>	<u>V</u>	<u>ALLEY</u>	<u>25</u>			<u>28</u>	<u>LANG</u>	<u>TAN</u>	<u>28</u>
			<u>43</u>						

1

25X1A

DATE OF PHOTO	TYPE	QUANTITY	CLASS	NO. OF CARDS
<u>NOV</u>	<u>SP</u>	<u>4</u>	<u>1</u>	<u>3</u>
				<u>2</u>

CLASSIFICATION **CONFIDENTIAL** CAPTIONED BY W.B.

PHOTO NO.

Approved For Release 2000/05/26 : CIA-RDP78-05867A000516930020-4

COUNTRY

2000310 T2686

REFERENCE

LATITUDE

28-13N

LONGITUDE

85-35E

AREA NO

NP

SUBJECT

did

SUBJECT

WAC 438d

SUBJECT

SUBJECT

SUBJECT

SUBJECT

SUBJECT

L	A	N	E	T	A	N	E	(N R)						
0	F													

1

25X1A

DATE OF PHOTO

TYPE

QUALITY

CLASS

NO. OF CARBS

Nov

5

P

4

1

3


2

CLASSIFICATION

CONFIDENTIAL

CAPTIONED BY

WAC



Approved For Release 2000/05/26 : CIA-RDP78-05867A000516930020-4

PHOTO ANALYSIS REPORT

Approved For Release 2000/05/26 : CIA-RDP78-05867A000000010000-7

COUNTRY: T2676 MAP REFERENCE: 28-13N LATITUDE: P5-35E


AREA NO: NP SUBJECT: did SUBJECT: WAC 4381

LANGTANG (NR) TOP

OF GANGJA PAI 5 800 TH

KITE

DATE OF PHOTO	TYPE	QUALITY	CLASS	NO. OF CARDS
Nov 58	4	1	3	2



CLASSIFICATION: **CONFIDENTIAL**

APPROVED BY: *WR*

Approved For Release 2000/05/26 : CIA-RDP78-05867A000000010000-7

PHOTO ANALYSIS REPORT

COUNTRY	T2686		NAV REFERENCE	LATITUDE		LONGITUDE	
AREA NO	WAC 4381		28-13N		85-35E		
AREA NO	NP	SUBC	SUBC	SUBC	SUBC	SUBC	SUBC
	LIANG	TANG	(NR)				
	OF	GANGJA	PAR	NR	TOP		
	FI	IE					

DATE OF PHOTO	TYPE	QUALITY	CLASS	NO. OF CARDS
Nov 58	4	1	3	2
CLASSIFICATION	CAPTIONED BY			
CONFIDENTIAL	WR			




PHOTO NO.

Approved For Release 2000/05/26 : CIA-RDP78-05867A000510000

COUNTRY

T 3636

MAP REFERENCE

LATITUDE

LONGITUDE

AREA NO

HT

SUBJECT

SUBJECT

SUBJECT

SUBJECT

SUBJECT

SUBJECT

SUBJECT

SUBJECT

WPC 4131

L	A	N	G	T	A	N	G	(NA)	V	I	C	I	N	I	T
Y	O	F	G	A	N	G	J	A	P	A	P	A	P		
R	O	A	C	H	F	R	4	1							

DATE OF PHOTO

TYPE

QUALITY

CLASS

NO. OF CARDS

25X1A

Nov

58

4

1

3

2

CLASSIFICATION

CONFIDENTIAL

CAPTIONED BY

W.R.

FORM NO. 174

Approved For Release 2000/05/26 : CIA-RDP78-05867A000510000

PHOTO ANALYSIS REPORT

COINTEL	LOT NO T2686	MAP REFERENCE	LATITUDE 27-55-N	LONGITUDE 85-09-E
AREA NO NP	SUBJECT DIP	SUBJECT DID	SUBJECT 341	WAC 553A
TRID	11	11	11	11
RR	11	11	11	11
EL	11	11	11	11

TO KATMANDU.

25X1A

DATE OF PHOTO	TYPE	QUALITY	CLASS	NO. OF CARDS
Nov 58	4	1	3	3

CONFIDENTIAL

CAPTURED BY
60

COORDINATE: 1033350
 LOT NO: 72686
 MAP REFERENCE:
 LATITUDE: 23-35N
 LONGITUDE: 55-09E

AREA NO: NP
 SUBJECT: C26
 PROVINCE: WAC 553A

TRIBU	LI	BH	2	AR	(G)	1	130
R	U	T	H	T	O	K	A
E	A	H	O	U	B	E	A
ALONG TRAIL							T

25

25X1A

DATE OF PHOTO	TYPE	QUALITY	CLASS	NO. OF CARDS
Nov 58	4	1	3	1

CONFIDENTIAL

CLASSIFICATION: CONFIDENTIAL

1033184
 LOT NO T2686
 MAP REFERENCE
 LATITUDE 27-55N
 LONGITUDE 85-09E

COUNTRY
 PROVINCE UAC 553A

AREA NO	SUBJECT	SUBJECT	SUBJECT	SUBJECT	SUBJECT	SUBJECT	SUBJECT	SUBJECT	SUBJECT
NP	C77								
TR	IB	UL	1	BA	2	AR	19	(AR)	20
RO	UT	22		TO	20	KAT	21	MAN	22
OR	TE	43		R	20	DU.			23
BITTEN FEET. CARRYING PAPER W/FEET									

25X1A

DATE OF PHOTO	TYPE	Q	AUTY	CLASS	NO. OF CARDS
Nov 58	4	1		3	1

CONFIDENTIAL

PHOTO NO: 103388 LOT NO: T2686 REFERENCE: LATITUDE: 27-55N LONGITUDE: 85-09E

COUNTRY	PROVINCE: WAC 553A											
AREA NO: NP	SUBJECT: 136	SUBJECT: AHL	SUBJECT: ALP	SUBJECT:	SUBJECT:	SUBJECT:	SUBJECT:	SUBJECT:	SUBJECT:			
TR	1	5	U	1	10	B	2	A	2	12	(AR)	130
R	2	0	U	T	20	K	3	A	T	31	M	AN
A	4	1	L	V	30	T	4	O	W	41	N	1

1-24-68

25X1A

DATE OF PHOTO	TYPE	QUALITY	CLASS	NO. OF CARDS
NOV 5 8	4	1	3	3

CONFIDENTIAL

Approved For Release 2000/05/26 : CIA-RDP78-05867A000516930020-4

PHOTO NO: 1030386 LOT NO: T2686 MAP REFERENCE: LATITUDE: 27-55N LONGITUDE: 75-09E

COUNTRY: PROVINCE: WAC 553A

AREA NO	SUBJECT	SUBJECT	SUBJECT	SUBJECT	SUBJECT	SUBJECT	SUBJECT	SUBJECT	SUBJECT
NP	AKL	336	CB7						
TRIKULI			BAR			LL			
MACROB			TRIKULI			TR			
RT			TOWN						

1-6-28

25X1A

DATE OF PHOTO	TYPE	QUALITY	CLASS	NO. OF CARDS	BOX
Nov 58	4	1	3	3	

CONFIDENTIAL

2000/05/26 : CIA-RDP78-05867A000

PHOTO NO. 1033367 KEY NO. T2686 AIR REFERENCE LATITUDE 27-55N LONGITUDE 85-09E

COUNTRY PROVINCE WAC 553A

AREA NO	SUBJECT	SUBJECT	SUBJECT	SUBJECT	SUBJECT	SUBJECT	SUBJECT	SUBJECT	SUBJECT
NP	236	210							
T R I B U	1		B A Z A R				T R I B U		
L I	R	R I V E R		A N D		V A	Z L E		

25X1A

DATE OF PHOTO	TYPE	QUANTITY	CLASS	NO. OF CARDS	NO.
NOV 58	4	1	3	2	[REDACTED]

CONFIDENTIAL 2000/05/26 CIA-RDP78-05867A000

Approved For Release 2000/05/26 : CIA-RDP78-05867A000516930020-4

PHOTO NO. 1033380 LOT NO. T2086 MAP REFERENCE LATITUDE 27-55'N LONGITUDE 85-07'E

COUNTRY PROVINCE WNC 553A

AREA NO	SUBJECT	SUBJECT	SUBJECT	SUBJECT	SUBJECT	SUBJECT	SUBJECT	SUBJECT	SUBJECT
NP	C66								
TRISULI			B	A	Z	A	R	A	N
STREET									

25X1A

DATE OF PHOTO	TYPE	QUALITY	CLASS	NO. OF CARDS	SCALE
NOV 58	4	1	3	1	

INDEX NO. 1733 180 LOT NO. T2686 MAP REFERENCE 27-55N LONGITUDE 85-09E

COUNTRY PROVINCE WAC 553A

AREA NO	SUBJECT	SUBJECT	SUBJECT	SUBJECT	SUBJECT	SUBJECT	SUBJECT	CASE	SUBJECT
NP	C33	did							
TRISULI			BABIR			(N.A)			AT
PRACHIN			TOWN						
YEFR			LAN						
TANG along TRISULI RIVER TRAIL. Native of Mustang									

1-7

25X1A

DATE OF REC'D	TYPE	QUANTITY	CLASS	NO. OF CARDS	NO.
Nov 57	4	1	3	2	

CONFIDENTIAL 2000/05/26 - CIA-RDP78-05867A000516930020-4

Approved For Release 2000/05/26 : CIA-RDP78-05867A000516930020-4

PHOTO NO. 103030 LOT NO. T2686 MAP REFERENCE LATITUDE 27-55N LONGITUDE 85-09E

COUNTRY PROVINCE WAC 553A

AREA NO	SUBJECT	SUBJECT	SUBJECT	SUBJECT	SUBJECT	SUBJECT	SUBJECT	SUBJECT	SUBJECT
NP	C36	LIQ							
TR	18	ULI	B	A	Z	A	R	(A R)	AP
PR	AC	HIN	T	O	W	N	E	N	R
YE	FR	L	A	N	T	A	N	G	A
RIVER TRAIL. NATIVE HOUSING ALONG TRAIL									

1-7

25X1A

DATE OF PHOTO	FY	QUANTITY	CLASS	NO. OF COPIES
NOV 58	4	1	3	2

Approved For Release 2000/05/26 : CIA-RDP78-05867A000516930020-4

PHOTO NO. 1733351 LOT NO. T2676 MAP REFERENCE 2P-03N LONGITUDE 85-14E


COUNTRY PROVINCE WAC 43P6

AREA NO	SUBJECT	SUBJECT	SUBJECT	SUBJECT	SUBJECT	SUBJECT	SUBJECT	SUBJECT	SUBJECT
NP	JL	C36							
RANCH	(NR)								
ANGTAN	TR	BUL							
ALONG	TR	BUL							

177

25X1A

DATE OF PHOTO	TYPE	QUANTITY	CLASS	NO. OF COPIES
Nov 5 84	Y	1	3	2



CONFIDENTIAL

Approved For Release 2000/05/26 : CIA-RDP78-05867A

Approved For Release 2000/05/26 : CIA-RDP78-05867A000516930020-4

PHOTO NO. 1033577 LOT NO. T2676 MAP REFERENCE LATITUDE 28-03N LONGITUDE 85-14E

COUNTRY PROVINCE WAC 438d

AREA NO	SUBJECT	SUBJECT	SUBJECT	SUBJECT	SUBJECT	SUBJECT	SUBJECT	SUBJECT
NP	did	d39						
R A M C	H E	(N R)		E N R		O U T K E		
A N G	T A N	T R I	B U L I			B A Z A K		
A V L	O N Y	T R I	B U L I			R I V E R T R A I L		

25X1A

DATE OF PHOTO	TYPE	QUALITY	CLASS	NO. OF COPIES
Nov 5	8	4	1	3 2

CONFIDENTIAL

APPROVED FOR RELEASE 2000/05/26 : CIA-RDP78-05867A000516930020-4

Approved For Release 2000/05/26 : CIA-RDP78-05867A000510920020-4

1033333 P-0707-GS 348N G135E

COUNTRY OR PROVINCE 164 B

AREA NO	SUBJECT	SUBJECT	SUBJECT	SUBJECT	SUBJECT	SUBJECT	SUBJECT	SUBJECT	SUBJECT
N	A4F								
T	R	O	I	T	S	K		T	R
G	R	E	S						

STATINTL

DATE OF PHOTO	TYPE	QUANTITY	CLASS	NO. OF CARDS	SOURCE OF
	4	2	4	1	

Approved For Release 2000/05/26 : CIA-RDP78-05867A000510920020-4

P-0107-65

42 JAN 73

SECRET

COUNTRY: UR PROVINCE: 328 B

AREA NO	SUBJECT	SUBJECT	SUBJECT	SUBJECT	SUBJECT	SUBJECT	SUBJECT	SUBJECT
S	U	S	A	M	Y	R	P	O
E	L						R	T
							A	L
							T	J
							A	N

19,37

STATINTL

DATE OF PHOTO	TYPE	QUALITY	CLASS	NO. OF CARDS	SOURCE OF PHOTO
	4	2	4	3	

Approved For Release 2000/05/26 : CIA-RDP78-05867A000516930020-4

1033380 P-0905-G5 NIS 49 RON 2438E

UR 232C

AREA NO	SUBJECT	SUBJECT	SUBJECT	SUBJECT	SUBJECT	SUBJECT	SUBJECT	SUBJECT	SUBJECT
N	A41								
B	U	R	S	H	T	Y	N	18	
A	Y	A	28	G	R	E	S	20	
			25					30	

17 STATINTL

DATE OF PHOTO	TYPE	QUALITY	CLASS	NO. OF CARDS	SOURCE OF
	4	2	4	1	

Approved For Release 2000/05/26 : CIA-RDP78-05867A000516930020-4

PHOTO ANALYSIS REPORT