

MICRO NO. 1033245		LOT NO. P. 019-45 C.		PROVINCE		SUBJECT		SUBJECT		SUBJECT	
CO-CITY		SUBJECT		SUBJECT		SUBJECT		SUBJECT		SUBJECT	
AREA NO.	CH	T	I	N	T	S	I	N	P	E	T
		B	L	T	S	H	A	N	G	-	K
		G	I	T	S	I	N	L	A	S	A

25X1C



DATE OF MICRO	TWO	QUART	CLASS	NO. OF CARDS
14	11	4	19	2

MICRO NO. 1033248

LOT NO. P-0092-65 C

39 55A


COUNTRY		PROJECT							
AREA NO.		SUBJECT	SUBJECT	SUBJECT	SUBJECT	SUBJECT	SUBJECT	SUBJECT	SUBJECT
CH		AMA	CRG						
T I E N T S I N									
S L K G									

WAC 381A

(15)

25X1C

7, 23



DATE OF MICRO	TYPE	QUANTITY	CLASS	NO. OF CASSES
JUN 6 4 4		2	2	2

Case 2000/0428 CIA-RDP78-05867A000516980018-7

PHOTO NO.	1033247	LOT NO.	1-009265	C	37 05 N	19980018-7
LOGGERS	WAC 381A					
AREA NO.	CH	SUBJECT	A4F	A4B		
	T I E N	T B I N			① H E R M A L	P B
	W E R	P L T	L K G		F R	R R B T
	A T I O	N				CENTRAL OFF
						OR E

16

25X1C

17



DATE OF PHOTO	TYPE	QUANTITY	CLASS	NO. OF CARDS
JUN 64	4	2	2	2

OFFICE

Case 2000/0428 CIA-RDP78-05867A000516930018-7

PHOTO NO.	103324	LOT NO.	1-00715	C	34	31	77
COUNTRY	PROVINCE						
	WAC 311A						
AREA NO.	CH	SUBJECT	A4Q	C2G	A63		
	T I E N T				U Y I	B L D G	L I C
	L	T H E R M A L			P O W E R		S T A
	T I O N	C B G					
	L K G F R C E N T R A L R R S T A						

(17)

25X1C

7, 17



DATE OF PHOTO	TYPE	QUANTITY	CLASS	NO. OF CARDS
JUN 13 4	4	2	2	3

CAPTIONED BY
JFB

LONG/FLDI

2000/04/28 CIA-REF 78-05867A000516930018-7

PHOTO NO. 1033200 LOT NO. P-0092-65T C 34

COUNTRY	AREA NO	SUBJECT	SUBJECT	SUBJECT	SUBJECT	SUBJECT	SUBJECT	SUBJECT
	CH	AEI		UXI	FACTOR			
	TIENT	TBIW		FR	RIR	NW	OF	(D)
	HAL	KG		N	STATION			
	TIENT	SHIN						
IN ROUTE TO PEIPING								

25X1C

DATE OF PHOTO	TYPE	QUANTITY	CLASS	NO. OF CARDS	SOURCE
JUN 64	4	2	2	1	

7,25

REB

PHOTO ANALYSIS REPORT 78-05867A000516930018-7

FORM NO. 174 USE PREVIOUS EDITIONS

Case 2000/04/28 CIA-RDP78-05867A000516930018-7

PHOTO NO. 1033251

AREA NO	SUBJECT	SUBJECT	SUBJECT	SUBJECT	SUBJECT	SUBJECT	SUBJECT
CH	REI	AKM		UXI	F	A	T
T	I	N	I	I	N		
E	A	L	K	G	F	R	R
I	E	N	T	S	I	N	M

FRONT OF STATISTICAL ROUTE TO PEIPING

25X1G



DATE OF PHOTO	TIRE	QUANTITY	CLASS	NO. OF CASES	REMARKS
JUN 6 1954	4	2	2	1	

Approved For Release 2000/04/28 : CIA-RDP78-05867A000516930018-7

PHOTO NO. 1033287
 LOT NO. P-0092-65
 C 37 88A

COORDINATE	PROVINCE	AREA NO	BASEC	BASEC	BASEC	BASEC	BASEC	BASEC	BASEC	BASEC
	WAC 381A	CH	NEI	AKM	10	UXI	F	A	P	1
		T	I	E	N	T	S	I	N	13
		L	A	L	A	G	F	R	R	15
		I	E	N	T	S	I	N		17

IN ROUTE TO PEIPIN

25X1C

DATE OF PHOTO	TYPE	QUANTITY	CLAM	NO. OF CASSES	NOTE
Jun 64	4	2	2	1	[REDACTED]

CAPTIONED BY Rob

PHOTO NO.	1033253	LOT NO.	P-0092-65	C-57	10-000001	16930018-7									
COUNTRY	WAC 381A														
AREA NO.	CH	SUBJECT	AEI	SUBJECT	AKM	SUBJECT	FR	SUBJECT	RR	SUBJECT	NW	SUBJECT	OR	SUBJECT	IR
TIENTSIN IN ROUTE TO PEIPING															
E. LK G. FR RR NW OF (D)															
IENTSIN															

25X1C

DATE OF PHOTO	7, 25, 27	TYPE	4	QUALITY	2	CLASS	2	NO. OF COPIES	2	SOURCE	[REDACTED]
CAPTIONED BY: RAB											

PHOTO NO. 1033254

COUNTRY PROVINCE

AREA NO	SUBJECT	SUBJECT	SUBJECT	SUBJECT	SUBJECT	SUBJECT	SUBJECT	SUBJECT	SUBJECT
CH	REI	A+Q	ARM						
T I E N T I N				U/I					
E B	I K G		FR	RR					
I E N T I N									

IN ROUTE TO PEIPING

25X1C

DATE OF PHOTO	TYPE	QUALITY	CLASS	NO. OF CARDS	BOX
Jun 16 11	4	2	1	3	



CAPTIONED BY

Release 2000/04/26 CIA-RDP78-05867A000516930018-7

PHOTO NO. 1033255

LOT NO. P. 000155

COUNTRY	PROVINCE	SUBJECT	SUBJECT	SUBJECT	SUBJECT	SUBJECT	SUBJECT	SUBJECT	SUBJECT
CH	WAO 381A	AKB	AEI	AKM	AKN				
TIENTSIN					MARSHALL				
GYD					FACTILITY				
NIM									

IN ROUTE TO PEIPING

25X1C



DATE OF PHOTO	TIME	QUANTITY	CLASS	NO. OF CARBS
JUN 16 4	4	2	2	1/3

CAPTIONED BY: [Handwritten]

PHOTO NO. 1033255

COUNTRY	MOC BIA							
AREA NO	AKB	AEI	AKM	AKN				
TIENT	A	I	N	"	M	A	R	B
G	Y	D	"	U	"	F	A	C
N	M	"	E	"	"	"	"	"

IN ROUTE TO PEIPING

25X1G

25			7, 25, 27				
DATE OF PHOTO	TYPE	COUNTRY	CLASS	NO. OF CASES			
JUN 10 4	4	2	2	3			

Approved For Release 2000/04/29 : CIA-RDP80-05867A000516930018-7

PHOTO NO. 1033257	VOL. NO. P-0092-65	C	39	LONGITUDE
CODER	PROVINCE WAO 381A			
AREA NO. CH	SUBC. 1	SUBC. 2	SUBC. 3	SUBC. 4
T	I	E	N	T
G	Y	D		
N	W			

IN ROUTE TO PIPING

(26)	25X1C				
DATE OF PHOTO	TYPE	QUANTITY	CLASS	NO. OF CARDS	NO.
JUN 6	4	4	2	3	

REB

REF ID: A66525
 P-0092-65
 34
 87A
 99300187E

COUNTRY		PROVINCE							
CH		WRC 981A							
REF ID	CLASS	CLASS	CLASS	CLASS	CLASS	CLASS	CLASS	CLASS	CLASS
CH	HEI HEI	AHL	P.						
T	E	N	T	B	I	N	(N)	P	U
E	P	L	R	G	I	R	R	R	R
I	E	N	I	B	I	N			

IN ROUTE TO PEIPING

25X1C

27. ~~27~~

7.2425



DATE OF PHOTO	TYPE	QUANTITY	CLASS	NO. OF CARDS	NO.
JUN 12 4	4	2	2	2	

CAPTIONED BY
 2815

PHOTO NO. 1033253 P-0072-63 C 39

COUNTRY PROVINCE WAC 381A

AREA NO	NAME	ALSO	SUBJECT	SUBJECT	SUBJECT	SUBJECT	SUBJECT	SUBJECT
CH	HEI AHL							
T I E N T S I N	(NR)			U Y		F A C T		
O R I E S	N W			U F		C I T Y		L K
G F R	R R							

IN ROUTE TO PEIPING

25X1C



DATE OF PHOTO	TYPE	QUANTITY	CLASS	NO. OF CARDS
JUN 10	U	2	2	2

Approved For Release 2000/04/28 : CIA-RDP78-05867A000516930018-7

PHOTO NO. 1033260 P-0072-65 C 39

COUNTRY PROVINCE WAC 381A

AREA NO	CH	HEI	AHL						
	T I E N	T S	I N	(N R)		U	Y	F A C T	
	O R I E	S	N W	O F		C I T Y		L K	
	G F R		R R						

IN ROUTE TO PEIPING

28

71 24, 25

25X1C



DATE OF PHOTO	TYPE	QUANTITY	CLASS	NO. OF CARBS	SC
JUN 6	4	2	2	7	

Approved For Release 2000/04/28 : CIA-RDP78-05867A000516930018-7

PHOTO NO. 103325
 REFERENCE P-0092-65
 LOCATION 39 38 N

COUNTRY PROVINCE WAC 381A

AREA NO	SUBJECT	SUBJECT	SUBJECT	SUBJECT	SUBJECT	SUBJECT	SUBJECT
CH	AGI	AHL					
TIENTS	IN	(NR)		UYI		FACT	
DIRY	NW	OF		CITY		LRG	
FRR							

IN ROUTE TO PEIPING

35

25X1C

7, 24, 25



DATE OF PHOTO	TYPE	QUANTITY	CLASS	NO. OF CARDS	NO.
JUN 4	4	2	2	2	

Approved For Release 2000/04/28 : CIA-RDP78-05867A000516930018-7

PHOTO NO. 1033280 P 1092 65

COUNTRY		PROVINCE					
		UAC 3V1A					
AREA NO	SUBC	SUBC	SUBC	SUBC	SUBC	SUBC	SUBC
CH	AEI	AHL				UVI	FACT
T I E N	T S	I N	(N I R)				
O R Y	N W	O F	C I T Y				L K G
F R R							

IN ROUTE TO PEIPING

32

7, 24, 25

25X1C

DATE OF PHOTO	TYPE	QUANTITY	CLASS	NO. OF CARDS	BOX
	4	2	2	2	

Approved For Release 2000/04/28 : CIA-RDP78-05867A000516930018-7

PHOTO ANALYSIS REPORT

Approved For Release 2000/04/28 : CIA-RDP78-05867A000516930018-7 E

1033264 P-0092-65 WAC 381A

AREA NO	SUBC	SUBC	SUBC	SUBC	SUBC	SUBC	SUBC	SUBC
CH	ACI	AIL						
TIL	N	T	B	I	N	(NR)	UVI	TRACT
O	R	Y	N	W	D	F	CITY	ARGE
F	R	R						

IN ROUTE TO PEIPING

33

7, 24, 25

25X1C



DATE OF PHOTO	TYPE	QUANTITY	CLASS	NO. OF CARDS	NO.
64	4	2	2	2	


Approved For Release 2000/04/28 : CIA-RDP78-05867A000516930018-7

MICRO NO. 1033265
 Approved For Release 2000/04/28 : CIA-RDP78-05867A0005-6
 AREA NO. CH PROVINCE WAC 381A LONGITUDE 16N 116 48E

SUBJECT	SUBJECT	SUBJECT	SUBJECT	SUBJECT	SUBJECT	SUBJECT	SUBJECT
AMA	AHL						
TUNG	-	CH	ANIG	-	CH	UANG	(NR)
UI	TOWER	EAT					
T	97						

LK6 ER RR IN ROUTE TO PEIPING
 FROM QIENTSIN

DATE OF MICRO	TYPE	QUALITY	CLASS	NO. OF CARDS	NO.
Jun 64	4	2	2	2	



MIKRO NO. 103326

LOT NO.

Approved For Release 2000/04/28 : CIA-RDP78-05867A00051000

COUNTRY

PROVINCE

LONGITUDE

AREA NO.

CH

SUBJECT

SUBJECT

SUBJECT

SUBJECT

SUBJECT

SUBJECT

SUBJECT

SUBJECT

TUNG

SUBJECT

SUBJECT

SUBJECT

SUBJECT

SUBJECT

SUBJECT

SUBJECT

SUBJECT

UI

SUBJECT

SUBJECT

SUBJECT

SUBJECT

SUBJECT

SUBJECT

SUBJECT

SUBJECT

T

97

SUBJECT

SUBJECT

SUBJECT

SUBJECT

SUBJECT

SUBJECT

SUBJECT

SUBJECT

LKG FR RR IN ROUTE TO PEIPING FROM DIENTSIN

DATE OF MIKRO

TYPE

QUALITY

CLASS

NO. OF CARDS

23, 24

25X10

Jun 6 4 4 2 2 2

CLASSIFICATION

Secret

CAPTION



Approved For Release 2000/04/28 : CIA-RDP78-05867A000516930018-7

PHOTO NO. 1033267 LOT NO. 39
Approved For Release 2000/04/28 : CIA-RDP78-02807A0001-0
ENIA 39 164 11 41E

AREA NO	SUBJECT	PROVINCE	LONGITUDE
CH	ANNA AHL	WAC 301A	(115° 11')
TUNGS	- CHAIN		
UPE	TOWER		
T 17			(N.R.)

LEG FR FR IN WAC 301A
FROM GENTIAN

DATE OF PHOTO	TYPE	QUALITY	CLASS	NO. OF CARDS	NO.
Jan	4	2	2	2	[REDACTED]

PHOTO NO. 1032288

Approved For Release 2009/04/28 : CIA-RDP78-05867A000516930018-7

AREA NO. CH PROVINCE C WAC 381A LONGITUDE 39 16N 116 48E

SUBJECTS: AMA AHL TUNG - CHANG - CHUANG (NR) U/I TOWER AT 97 KM POB

LKG FR RR IN ROUTE TO PEIPING FR DIENTSIIN

DATE OF PHOTO 23 24 25X10

DATE OF PHOTO	TYPE	QUALITY	CLASS	NO. OF CARDS
Jun 64	4	2	92	✓



Approved For Release 2009/04/28 : CIA-RDP78-05867A000516930018-7

PHOTO ANALYSIS REPORT

REF ID: A66269

Approved For Release 2000/04/28 : CIA-RDP78-05867A00051000

LOI 19

P-2000/04/28

CIA-RDP78-05867A00051000

PROVINCE

WAC 381A

39 16N

LONGITUDE

116 48E

AREA NO

CH

SUBJECT

AMA AHL

SUBJECT

SUBJECT

SUBJECT

SUBJECT

SUBJECT

SUBJECT

SUBJECT

TUNG

SUBJECT

CHANG

SUBJECT

CHUANG

(NR)

T

97

SUBJECT

TOWER

SUBJECT

AT

13 KM

POB

LKG FR RR IN ROUTE TO PEIPING
FR TIENTSIN

DATE OF PHOTO

23, 24

25X10

TYPE

GRANITY

CLASS

NO. OF CARDS

Jun 64

4

2

2

2



CLASSIFICATION

Secret

CLASSIFICATION

TOP SECRET

Approved For Release 2000/04/28 : CIA-RDP78-05867A000516930018-7


PHOTO NO. 1233270

Approved For Release 2000/04/28 : CIA-RDP78-05867A00051600

AREA NO	CH	PROVINCE	N18		39 34N		LONGITUDE	116 36E	
SUBJECT	WANG	SUBJECT	CHUAN	SUBJECT	WAC381A (HOPEH)	SUBJECT		SUBJECT	
SUBJECT	NA	SUBJECT	TOWER	SUBJECT	AT	SUBJECT	U/I	SUBJECT	ANTEN
SUBJECT	62	SUBJECT		SUBJECT		SUBJECT	KM	SUBJECT	POST

LRG FR RR IN RTE TO PEIPING
FB TIENTSIN

DATE OF PHOTO	7, 23	TYPE	4	QUALITY	2	CLASS	4-2	NO. OF COPIES	2
CLASSIFICATION	Secret								



Approved For Release 2000/04/28 : CIA-RDP78-05867A000516930018-7

PHOTO NO. 1038271

LOT NO.

Approved For Release 2000/04/28 : CIA-RDP78-02807A000000000000-5

PROVINCE

NIB

39 34N

LONGITUDE

116 36E

AREA NO

CH

SUBJECT

SUBJECT

SUBJECT

SUBJECT

SUBJECT

SUBJECT

SUBJECT

SUBJECT

WAC 381A (HOPEH)

WAN-CHUAN

NA TOWER AT

UYI NINTEN

62

KIM

LK6 FR RR IN RTE TO PEIPING
TO DIENTSIEN

DATE OF PHOTO

7 23

25X10

TYPE

QUALITY

CLASS

NO. OF CARDS

June 64

64

4

2

42

2

CLASSIFICATION

Confidential

CAPTIONED YES

Approved For Release 2000/04/28 : CIA-RDP78-05867A0000516930018-7

PROG NO.

LOT NO.

COMPL.

Approved For Release 2000/04/28 : CIA-RDP78-05867 A00051000

PROVINCE

AREA NO.

NP

SUBC

ANL

SUBC

SUBC

SUBC

SUBC

SUBC

SUBC

SUBC

JAN 1971

APR 1971

PLA B C I R E S

TE R R A C E D

24

25X1A

DATE OF RECD

TYPE

QUALITY

CLASS

NO. OF CASES

58

4

1

3

1

CONFIDENTIAL

CLASSIFIED BY

ANALYST'S REPORT

INDEX NO.

LOT NO.

Approved For Release 2000/04/28 : CIA-RDP78-00000A000000010001-7

PROVINCE

27-53N

84-31E

AREA NO

NP

SUBJECT

CIS

SUBJECT

SUBJECT

WAC 553A

SUBJECT

SUBJECT

SUBJECT

SUBJECT

SUBJECT

J H A W A N

AW

(N R)

R A S V I T I

A L L Y

A R

A

V I L L A G E

6

25X1A

SERIAL NO

TYPE

QUALITY

CLASS

NO. OF CARDS

5 P 4 1 3 1

CLASSIFICATION

CONFIDENTIAL

APPROVED BY

Approved For Release 2000/04/28 : CIA-RDP78-00000A000000010001-7

PHOTO ANALYSIS REPORT

Approved For Release 2000/04/28 : CIA-RDP78-05867A000000010001-1

COG-REF: T2685 MAP REFERENCE: LATITUDE: 27-35N LONGITUDE: 84-31E

AREA NO	SUBJECT	SUBJECT	SUBJECT	SUBJECT	SUBJECT	SUBJECT	SUBJECT	SUBJECT	SUBJECT
NP	C78		WAC 553A						
J H A W A I			(N/A)			R A B B I T			
A L L E Y			AR EA			N A T I V E			
Y P E R									


P

25X1A

DATE OF PIC ID	TYPE	QUANTITY	CLASS	NO OF CARDS
	58	4	1	3

CONFIDENTIAL

CAPTIONED BY



Approved For Release 2000/04/28 : CIA-RDP78-05867A000000010001-1

PHOTO ANALYSIS REPORT

Approved For Release 2000/04/28 : CIA-RDP78-05867A000910000

COUNTRY: T2686 MAP REFERENCE: LATITUDE: 27-55N LONGITUDE: 84-31E

AREA NO	SUBJECT	SUBJECT	SUBJECT	SUBJECT	SUBJECT	SUBJECT	SUBJECT	SUBJECT	SUBJECT
NIP	A62	C71	WAG 533A						
J H A W A N I			(NR)			R A B N T I			
A L L E Y		A R	E A.			E R U A H I N			
R O C K		F O R	R			nd construction			

25-8

25X1A

DATE OF PHOTO	TYPE	QUANTITY	CLASS	NO. OF CARDS
	5P	4	3	2

CONFIDENTIAL



Approved For Release 2000/04/28 : CIA-RDP78-00000

COUNTRY: INDONESIA MAP REFERENCE: INDONESIA LATITUDE: 27 41 N LONGITUDE: 111 00 E

AREA NO: NP SUBJECT: CG 8 SUBJECT: did SUBJECT: WOL 503A

K A T M A N D U SUBJECT: WOL SUBJECT: VILLAGE

N E R I M O SUBJECT: F SUBJECT: KATAMAN

L U V A C C E Y

1-6

25X1A

DATE OF INFO	TYPE	QUANTITY	CLASS	NO. OF CARDS
	58	4	1	3
			3	3

CONFIDENTIAL

CLASSIFIED BY

ANALYSIS REPORT

REF ID: 1633282 T2686 MAP REFERENCE: LATITUDE: 27-43N LONGITUDE: P5-19E

AREA NO	MARK	PROJECT	SUBJECT	SUBJECT	MARK	SUBJECT	SUBJECT	SUBJECT
<u>NP</u>	<u>di4</u>	<u>AKW</u>	<u>AIVL</u>					
<u>KATMANDU</u>			<u>(WR)</u>			<u>KATMANDU</u>		<u>30</u>
<u>W</u>								<u>40</u>
<u>R</u>			<u>BRIDGE</u>					<u>40</u>

1-24-28

25X1A

DATE OF PHOTO	TYPE	QUANTITY	CLASS	NO. OF CARDS
<u>58</u>	<u>4</u>	<u>1</u>	<u>3</u>	<u>3</u>

CONFIDENTIAL

COUNTRY: 1430200 1 16 56 MAP REFERENCE: LATITUDE: 22 41 N LONGITUDE: 102 45 E

AREA NO	NAME	BARC	BARO	SUBJECT	SUBJECT	SUBJECT	SUBJECT	SUBJECT	SUBJECT
NI		219	51d	ANL					
	KATMANDU			(N.A.)					
	U. VALLEY							KATMANDU	

1-24

25X1A

DATE OF PHOTO	TYPE	QUALITY	CLASS	NO. OF CARDS
	584	1	3	3

CONFIDENTIAL

EXPOSED BY

COUNTRY USSR T-2686 MAP REFERENCE 27-45 ✓ LONGITUDE 75-11E

AREA NO	SUBJECT	SUBJECT	SUBJECT	SUBJECT	SUBJECT	SUBJECT	SUBJECT	SUBJECT	SUBJECT
<u>NR</u>	<u>214</u>	<u>214</u>	<u>AKU</u>						
<u>KATMANDU</u>			<u>(NR)</u>			<u>KATMANDU</u>			
<u>U</u>	<u>VALLEY</u>								

1-28

25X1A

DATE OF PREP	PIV	QUALITY	CLASS	NO. OF CARDS
<u>5</u>	<u>8</u>	<u>4</u>	<u>1</u>	<u>3</u>
				<u>2</u>

CLASSIFICATION **CONFIDENTIAL**


1033280
 COORDINATE NO. **T-2686** MAP REFERENCE **WALS53A** LATITUDE **27-45 N** LONGITUDE **85-19 E**

AREA NO	SUBJECT	SUBJECT	SUBJECT	SUBJECT	SUBJECT	SUBJECT	SUBJECT	SUBJECT	SUBJECT
NP	314	AN3							
KATMANDU			(NR)						
VALLEY									
DISTRICT									

1-24

25X1A

DATE OF PHOTO	TYPE	QUALITY	CLASS	NO. OF CARDS
5	8	4	1	3
				2



CONFIDENTIAL

CAPTIONED BY

2033200 T-2676 MAP REFERENCE 27-45 N LONGITUDE 75-19 E

COUNTRY PROVINCE WALSLEYA

AREA NO	SUBJECT	SUBJECT	SUBJECT	SUBJECT	SUBJECT	SUBJECT	SUBJECT	SUBJECT	SUBJECT
NP	diq	CIR							
KAT	M	A	N	J	(NR)			L	A
U	V	A	L	L	E	Y.		T	E
								P	L
								E.	

1-10

25X1A

DATE OF PHOTO	TYPE	QUANTITY	CLASS	NO. OF CARDS	NO.
	584	1	3	2	

CLASSIFICATION **CONFIDENTIAL**

APPROVED BY *[Signature]*

1133261 1-2-56 MAP REFERENCE LATITUDE 27-71E LONGITUDE 85-11E

COUNTRY PROVINCE

AREA NO	SUBJECT	SUBJECT	SUBJECT	SUBJECT	SUBJECT	SUBJECT	SUBJECT	SUBJECT	SUBJECT
NP	did	did							
KATMANDU									
U	WALLEY								

DATE OF PHOTO	TYPE	QUALITY	CLASS	NO. OF CARDS
5 8	4	1	3	2

25X1A

CLASSIFICATION

CONFIDENTIAL

CAPTIONED BY

PHOTO NO.	113323	LOT NO.	T2686	MAP REFERENCE		LATITUDE	27-45E	LONGITUDE	85-19E
COUNTRY	NEPAL								
PROVINCE	WALLESBA								
AREA NO.	NP	SUBJECT	dlq	SUBJECT	C5N	SUBJECT		SUBJECT	
	KATMANDU				(NR)		KATMANDU		
	VALLEY				TOWN		TS		

1-10

25X1A

DATE OF PHOTO	TYPE	QUALITY	CLASS	NO. OF CARDS
5	4	1	3	2

CLASSIFICATION

CONFIDENTIAL

COPYING BY

Approved For Release 2000/04/28 : CIA-RDP78-05867A000516930018-7

PHOTO NO. 203280 LOT NO. T2676 MAP REFERENCE 27-43E LONGITUDE 85-19E

COUNTRY PROVINCE WAC 553A

AREA NO	SUBJECT	SUBJECT	SUBJECT	SUBJECT	SUBJECT	SUBJECT	SUBJECT	SUBJECT	SUBJECT
NP	d36	d14	did	AKV					
KATMANDU			(NR)						
RIVER									
ALICE									

1-28

25X1A

DATE OF PHOTO	TYPE	QUALITY	CLASS	NO. OF CARDS
584	1	3	4	

CONFIDENTIAL

Approved For Release 2000/04/28 : CIA-RDP78-05867A000516930018-7

Approved For Release 2000/04/28 : CIA-RDP78-05867A000516930018-7

PHOTO NO. 10332 LOT NO. 72674 MAP REFERENCE LATITUDE 27-43E LONGITUDE 85-19E

COUNTRY PROVINCE WAC 553A

AREA NO	SUBJECT	SUBJECT	SUBJECT	SUBJECT	SUBJECT	SUBJECT	SUBJECT	SUBJECT	SUBJECT
NP	236	219	did	236					
KATMANDU			(NR)				BAGMATI		
RIVER									
ALLEY									

1-6

25X1A

DATE OF PHOTO	TYPE	QUALITY	CLASS	NO. OF CARDS
58	4	1	3	4

Approved For Release 2000/04/28 : CIA-RDP78-05867A000516930018-7

Approved For Release 2000/04/28 : CIA-RDP78-05867A000516930018-7

PHOTO NO 1033291 LOT NO T 26 16 MAP REFERENCE LATITUDE 17-45N LONGITUDE 103-11E

COUNTRY PROVINCE US 12 54 SW

AREA NO	SUBJECT	SUBJECT	SUBJECT	SUBJECT	SUBJECT	SUBJECT	SUBJECT	SUBJECT
NP	d36	d14	did	c36				
KATMANDU							BAKMAT	
RIVER								
ALLEY								

25X1A

DATE OF PHOTO	TYPE	QUALITY	CLASS	NO. OF CARDS
5 8	7	1	3	4

CLASSIFICATION CONFIDENTIAL CAPTIONED BY Approved For Release 2000/04/28 : CIA-RDP78-05867A000516930018-7 PHOTO ANALYSIS REPORT

RPTD NO: 1033282
 LOC NO: T2686
 AAF REFERENCE:
 LAB FILE: 27-43N
 LOCATION: PS-112

COUNTRY: PROVINCE: WAGAYAN

AREA NO	SUBJECT	SUBJECT	SUBJECT	SUBJECT	SUBJECT	SUBJECT	SUBJECT	SUBJECT
NP	ANG	336	CTI					
KATMANDU			(UR)			RICE		HA
RUEAT								

25X1A

1-8-24

NO. OF PCHS	TYPE	QUANTITY	CLASS	NO. OF CARDS
5	8	4	1	3



Approved For Release 2000/04/28 : CIA-RDP78-05867A000516930018-7

PHOTO NO: 1033235 LOT NO: T2676 MAP REFERENCE: 27-43N LONGITUDE: PS-19E

COUNTRY: PROVINCE: WAGSHAN

AREA NO	SUBJECT	PARC	PARC	PARC	PARC	PARC	PARC	PARC	PARC
NP	ANG	336	CTI						
KATHMANDU			(WR)			R	"	RICE	HA
RUEBT									

1-A-24

25X1A

DATE OF PHOTO	TYPE	QUANTITY	CLASS	NO. OF CARDS
58	4	1	3	3

CONFIDENTIAL - 2000/04/28 : CIA-RDP78-05867A000516930018-7

Approved For Release 2000/04/28 : CIA-RDP78-05867A000516930018-7

PHOTO NO. 1033284 LOT NO. T2676 MAP REFERENCE 27-43N LATITUDE P5-19E

COUNTRY PROVINCE WAC 553N

AREA NO	SUBJECT	DATE	SUBJECT	SUBJECT	SUBJECT	SUBJECT	SUBJECT	SUBJECT
NP	AVC	836	C71					
KATMANDU			(UR)			R	ICE	HA
RUEBT								

1-8-24

25X1A

DATE OF PHOTO	FY	QUANTITY	CLASS	NO. OF CAPS
58	4	1	3	3

CONFIDENTIAL

Approved for Release 2000/04/28 : CIA-RDP78-05867A000516930018-7

PHOTO ANALYSIS REPORT