

PHOTO NO. 1024155 Approved For Release 2008/04/27 : CIA-RDP78-05867A000416740015-2
 MAP REFERENCE WAC 614A LATITUDE 15 LONGITUDE 103 22 E

COUNTRY _____ PROVINCE WAC 614A

AREA NO	SUBJECT	SUBJECT	SUBJECT	SUBJECT	SUBJECT	SUBJECT	SUBJECT	SUBJECT
<u>CH</u>	<u>ADJ</u>	<u>ADN</u>						
<u>TAN</u>	<u>G</u>	<u>H</u>	<u>I</u>	<u>A</u>	<u>10</u>	<u>E</u>	<u>A</u>	<u>N</u>
<u>T</u>	<u>R</u>	<u>O</u>	<u>G</u>	<u>E</u>	<u>N</u>	<u>15</u>	<u>T</u>	<u>O</u>
<u>T</u>	<u>R</u>	<u>O</u>	<u>G</u>	<u>E</u>	<u>N</u>	<u>20</u>	<u>F</u>	<u>E</u>
<u>T</u>	<u>R</u>	<u>O</u>	<u>G</u>	<u>E</u>	<u>N</u>	<u>25</u>	<u>F</u>	<u>E</u>
<u>T</u>	<u>R</u>	<u>O</u>	<u>G</u>	<u>E</u>	<u>N</u>	<u>30</u>	<u>F</u>	<u>E</u>
<u>T</u>	<u>R</u>	<u>O</u>	<u>G</u>	<u>E</u>	<u>N</u>	<u>35</u>	<u>F</u>	<u>E</u>
<u>T</u>	<u>R</u>	<u>O</u>	<u>G</u>	<u>E</u>	<u>N</u>	<u>40</u>	<u>F</u>	<u>E</u>
<u>T</u>	<u>R</u>	<u>O</u>	<u>G</u>	<u>E</u>	<u>N</u>	<u>45</u>	<u>F</u>	<u>E</u>
<u>T</u>	<u>R</u>	<u>O</u>	<u>G</u>	<u>E</u>	<u>N</u>	<u>50</u>	<u>F</u>	<u>E</u>

11 25X1A

DATE OF PHOTO	TYPE	QUALITY	CLASS	NO. OF CARDS	SO
<u>Apr 64</u>	<u>4</u>	<u>2</u>	<u>3</u>	<u>2</u>	<u>[REDACTED]</u>

PHOTO NO. 1024156 LOT NO. 377

Approved For Release 2000/04/27 : CIA-RDP78-05867A00040004-1

COUNTRY RD PROVINCE C LATITUDE 15 20 N LONGITUDE 38 55 E

AREA NO. <u>RD</u>	SUBJECT <u>AKL</u>	SUBJECT	SUBJECT	SUBJECT	SUBJECT	SUBJECT	SUBJECT	SUBJECT
<u>A</u>	<u>S</u>	<u>M</u>	<u>A</u>	<u>R</u>	<u>A</u>	<u>E</u>	<u>N</u>	<u>T.</u>
<u>R</u>	<u>K</u>	<u>4</u>	<u>H</u>	<u>O</u>	<u>P.</u>	<u>7</u>	<u>0</u>	<u>15</u>
								<u>R. R.</u>
								<u>W</u>
								<u>20</u>
								<u>40</u>

27

DATE OF PHOTO

	TYPE	QUALITY	CLASS	NO. OF CARDS	SC
	<u>6</u>	<u>2</u>	<u>4</u>	<u>2</u>	<u>3</u>
					<u>1</u>

CLASSIFICATION CONF

CAPTIONED BY [Signature]



FORM NO. 174 USE PREVIOUS EDITIONS

PHOTO ANALYSIS REPORT 2000/04/27 : CIA-RDP78-05867A000416740015-2

PHOTO NO. Approved For Release 2000/04/27 : CIA-RDP78-05867A000416740015-2 LOT NO. 15 27 N LONGITUDE 34 55 E

COUNTRY ER PROVINCE

AREA NO	SUBJECT	SUBJECT	SUBJECT	SUBJECT	SUBJECT	SUBJECT	SUBJECT	SUBJECT
20	AKJ	AKL						
A S M A	5 R A		D I E S E L	10		15	L I	20
T O R I	25 N A		S H O P	30		35		40
	45			50				

(DIESEL RAILWAY CAR)

27 25X1A

DATE OF PHOTO	TYPE	QUALITY	CLASS	NO. OF CARDS	SC
6 2	4	2	3	2	

CLASSIFICATION CONF CAPTIONED BY

PHOTO NO. *20* LOT NO. *2000/04/27* MAP REFERENCE *CIA-RDP78-05867A000416740015-2* LATITUDE *13 20 N* LONGITUDE *38 55 E*

COUNTRY *ER* PROVINCE

AREA NO	SUBJECT	SUBJECT	SUBJECT	SUBJECT	SUBJECT	SUBJECT	SUBJECT	SUBJECT
<i>20</i>	<i>AKJ</i>	<i>AKL</i>						
<i>A</i>	<i>5</i>	<i>R</i>	<i>A</i>	<i>10</i>	<i>W</i>	<i>O</i>	<i>R</i>	<i>K</i>
<i>4</i>	<i>2</i>	<i>25</i>	<i>\$</i>	<i>R</i>	<i>\$</i>	<i>L</i>	<i>O</i>	<i>30</i>
		<i>45</i>				<i>50</i>	<i>5</i>	<i>9</i>
							<i>15</i>	<i>0</i>
							<i>35</i>	<i>R</i>
								<i>40</i>
								<i>6</i>
								<i>0</i>

27 25X1A

DATE OF PHOTO	TYPE	QUALITY	CLASS	NO. OF CARDS	SO
<i>6</i>	<i>2</i>	<i>4</i>	<i>2</i>	<i>3</i>	<i>2</i>

CLASSIFICATION *CONF* CAPTIONED BY *[Redacted]*

PHOTO NO. Approved For Release 2000/04/27 : CIA-RDP78-05867A000416740015-2
 LOT NO. 12531
 MAP REFERENCE C
 LATITUDE 13 20 N
 LONGITUDE 38 55 E

COUNTRY ER PROVINCE

AREA NO	SUBJECT	SUBJECT	SUBJECT	SUBJECT	SUBJECT	SUBJECT	SUBJECT	SUBJECT
20	AKJ	AKL						
ASMA	5	RA		10	FRONT	15	ENGINE	20
FOR	35	59		30	OR 60	35	LOCO	40
	45			50				

21, 27, 25X1A

DATE OF PHOTO	TYPE	QUALITY	CLASS	NO. OF CARDS	SC
6 2 4	2	3	2		

CLASSIFICATION CAPTIONED BY

PHOTO NO. *Approved For Release 2000/04/27: CIA-RDP78-05867A000416740015-2* LOT NO. *6421* MAP REFERENCE *78-05867A000416740015-2* LATITUDE *38* LONGITUDE *55E*

COUNTRY *FR* PROVINCE

AREA NO	SUBJECT	SUBJECT	SUBJECT	SUBJECT	SUBJECT	SUBJECT	SUBJECT	SUBJECT	SUBJECT
<i>20</i>	<i>AKJ</i>	<i>AKL</i>							
<i>A</i>	<i>3</i>	<i>M</i>	<i>A</i>	<i>5</i>	<i>R</i>	<i>A</i>	<i>10</i>	<i>M</i>	<i>A</i>
<i>R</i>	<i>15</i>	<i>I</i>	<i>N</i>	<i>R</i>	<i>0</i>	<i>D</i>	<i>3</i>	<i>F</i>	<i>20</i>
<i>4</i>	<i>25</i>	<i>2</i>	<i>600</i>	<i>30</i>	<i>L</i>	<i>O</i>	<i>C</i>	<i>O</i>	<i>35</i>
	<i>45</i>			<i>50</i>					<i>40</i>

27

25X1A

DATE OF PHOTO	TYPE	QUALITY	CLASS	NO. OF CARDS	SC
<i>6</i>	<i>2</i>	<i>4</i>	<i>2</i>	<i>3</i>	<i>2</i>

CLASSIFICATION *CONF* CAPTIONED BY *[Redacted]* *Approved For Release 2000/04/27: CIA-RDP78-05867A000416740015-2*

PHOTO NO. 1124156
 DATE 11/24/66
 APPROVED FOR RELEASE 2000/04/27 : CIA-RDP78-05867A000416740015-2
 MAP REFERENCE C
 LATITUDE 13 25 N
 LONGITUDE 38 55 E

COUNTRY ER PROVINCE

AREA NO	SUBJECT	SUBJECT	SUBJECT	SUBJECT	SUBJECT	SUBJECT	SUBJECT
20	AKJ	AKL					
A B M A	R A		M A	C H I N E		\$ H O P	
D I E	\$ E L	R	C A R		W O R K		
	45		50				

~~See also CIA~~ ~~FOR OTHER VIEW~~
 FOR OTHER VIEW SEE CIA

21-27

25X1A

DATE OF PHOTO	TYPE	QUALITY	CLASS	NO. OF CARDS	SO
	6 2	4 2	3	2	[REDACTED]

CLASSIFICATION Approved For Release 2000/04/27 : CIA-RDP78-05867A000416740015-2
 CAPTIONED BY [REDACTED]

PHOTO NO. Approved For Release 2000/04/27 : CIA-RDP78-05867A000416740015-2

COUNTRY *FR* PROVINCE

AREA NO	SUBJECT	SUBJECT	SUBJECT	SUBJECT	SUBJECT	SUBJECT	SUBJECT	SUBJECT
<i>20</i>	<i>AKJ</i>	<i>AKL</i>	<i>AKR</i>					
<i>A S M A</i>	<i>5 R A</i>		<i>T R A N</i>	<i>10</i>	<i>S F E R</i>	<i>15</i>	<i>T A B</i>	<i>20</i>
<i>L E</i>	<i>-</i>	<i>25</i>	<i>D I E</i>	<i>30</i>	<i>S E L</i>	<i>35</i>	<i>S H O P</i>	<i>40</i>
		<i>45</i>		<i>50</i>				

DATE OF PHOTO	TYPE	QUALITY	CLASS	NO. OF CARDS	SC
<i>27</i>	<i>6 2 4</i>	<i>2</i>	<i>3</i>	<i>3</i>	<i>3</i>

CLASSIFICATION *CONF* CAPTION SET *see*

PHOTO NO. 1024165 Approved For Release 2000/04/27 : CIA-RDP78-05867A000416740015-2 LONGITUDE 38 55

COUNTRY ER PROVINCE

AREA NO 20 SUBJECT AKJ AKL SUBJECT SUBJECT SUBJECT SUBJECT SUBJECT SUBJECT

A S M A ⁵ R A W H E E L \$ E T \$ ²⁰
 D I E \$ E L ²⁵ I R R ³⁰ C A R ³⁵ W A T E ⁴⁰
 R T A N K F O R 59 OR 60 L I T T O R

INA.

25X1A

DATE OF PHOTO	TYPE	QUALITY	CLASS	NO. OF CARDS	SC
6 2	4	2	3	2	[REDACTED]

CLASSIFICATION CONF CAPTION BY JEC


PHOTO NO. 1024110 Approved For Release 2000/04/27 : CIA-RDP78-05857A000416740015-2

COUNTRY *FR* PROVINCE

AREA NO	SUBJECT	SUBJECT	SUBJECT	SUBJECT	SUBJECT	SUBJECT	SUBJECT	SUBJECT
<i>20</i>	<i>AKJ</i>	<i>AKL</i>						
<i>A S M A</i>	<i>5 R A</i>		<i>10 P A R T</i>	<i>15 \$</i>	<i>15 F R O M</i>		<i>20</i>	<i>5</i>
<i>9</i>	<i>25 O R</i>	<i>6 0</i>	<i>30 D I E</i>	<i>35 \$ E L</i>	<i>35 R O C O</i>		<i>40</i>	
	<i>45</i>		<i>50</i>					

21, 27

25X1A

DATE OF PHOTO	TYPE	QUALITY	CLASS	NO. OF CARDS	SO
<i>6 2</i>	<i>4</i>	<i>2</i>	<i>3</i>	<i>2</i>	

CLASSIFICATION *CONF* CAPTIONED BY *ONE NAR*

PHOTO NO. 1924172 APPROVED FOR RELEASE 2000/04/27 CIA-RDP78-05867A000416740015-2 MAP REFERENCE LATITUDE 38 55.5 LONGITUDE

COUNTRY FR PROVINCE

AREA NO	SUBJECT	SUBJECT	SUBJECT	SUBJECT	SUBJECT	SUBJECT	SUBJECT	SUBJECT	SUBJECT
<u>20</u>	<u>AKJ</u>	<u>AKL</u>							
<u>A A M A</u>	<u>A A</u>		<u>L</u>	<u>10</u>	<u>T T O R</u>	<u>15</u>	<u>N A</u>	<u>(</u>	<u>20</u>
<u>I E \$ E</u>	<u>25</u>	<u>L</u>	<u>R R</u>	<u>30</u>	<u>A R</u>	<u>)</u>	<u>35</u>	<u>N</u>	<u>40</u>
<u>O R</u>	<u>R</u>	<u>E P A I</u>	<u>R</u>	<u>50</u>	<u>\$ H O P.</u>	<u>MINOR</u>	<u>RE</u>		
<u>PAIRS MADE IN OTHER TYPE SHOPS.</u>									

27 25X1A

DATE OF PHOTO	TYPE	QUALITY	CLASS	NO. OF CARDS	SOURCE
	<u>6 2</u>	<u>4</u>	<u>2</u>	<u>3</u>	<u>2</u>

CLASSIFICATION Approved For Release 2000/04/27 CIA-RDP78-05867A000416740015-2 CAPTIONED BY [REDACTED]

PHOTO NO. Approved For Release 2000/04/27 : CIA-RDP78-05867A000416740015-2 MAP REFERENCE C LATITUDE 19 28 LONGITUDE 38 55 E

COUNTRY ER PROVINCE

AREA NO 20 SUBJECT AKJ SUBJECT AKL SUBJECT SUBJECT SUBJECT SUBJECT SUBJECT SUBJECT

A | \$ | M | A | ⁵R | A | L | ¹⁰I | T | T | O | R | ¹⁵I | N | A | (²⁰D)
 | E | S | E | ²⁵Z | R | R | C | A | R |) | ³⁵I | N | M | A | ⁴⁰J
 O | R | R | E | P | A | I | R | ⁵⁰ | \$ | H | O | P . M I N O R R E -
 P A I R \$ M A D E I N O T H E R T Y P E \$ H O P \$.

DATE OF PHOTO 27 TYPE 25X1A

DATE OF PHOTO	TYPE	QUALITY	CLASS	NO. OF CARDS	SOURCE
<u>62</u>	<u>4</u>	<u>2</u>	<u>3</u>	<u>2</u>	[REDACTED]

CLASSIFICATION Conf CAPTIONED BY H.D.R.

PHOTO NO. **Approved For Release 2000/04/27 : CIA-RDP78-05867A000416740015-2**
 1024174 1-6541 C 13 25 10-2 38 55E

COUNTRY **FR** PROVINCE

AREA NO	SUBJECT	SUBJECT	SUBJECT	SUBJECT	SUBJECT	SUBJECT	SUBJECT	SUBJECT
20	AKJ	AKL						
A S M A R A			O L D		B O I L E R		S	20
B E S I D E		D I E	S E L		S H O P			40

DATE OF PHOTO	TYPE	QUALITY	CLASS	NO. OF CARDS	SC
27					25X1A
	6	2	4	2	3

CLASSIFICATION **CONF** CAPTIONED BY **RENNERS**

PHOTO NO. 1024170	APPROVED FOR RELEASE 2000/04/27	MAP REFERENCE CIA-RDP78-05867A000416740015-2	LATITUDE 00416740015-2	LONGITUDE 3855E
COUNTRY ER		PROVINCE		
AREA NO. 20	SUBJECT AKJ	SUBJECT AKL	SUBJECT	SUBJECT
A \$ M A R A		C A B		W A T E R
T A N K		F O R		L I T T O R I N A
- D I E		E L		R R C A R.

25X1A

DATE OF PHOTO	TYPE	QUALITY	CLASS	NO. OF CARDS	SOURCE
	b 2 4	2	3	2	[REDACTED]

CLASSIFICATION Approved For Release 2000/04/27 : CIA-RDP78-05867A000416740015-2 CAPTIONED BY [REDACTED]

Approved For Release 2000/04/27 : CIA-RDP78-05867A000416740015-2

PHOTO NO. 1024176 *7-6341* *C* *13* *20N* LONGITUDE *38 55E*

COUNTRY *FR* PROVINCE

AREA NO	SUBJECT	SUBJECT	SUBJECT	SUBJECT	SUBJECT	SUBJECT	SUBJECT	SUBJECT	SUBJECT
<i>20</i>	<i>AKL</i>	<i>AKN</i>							
<i>A S M A</i>	<i>R A</i>	<i>#</i>	<i>10</i>	<i>20</i>	<i>15</i>	<i>S M A L L</i>	<i>20</i>		
<i>B A G G</i>	<i>A G E</i>	<i>C A R D</i>	<i>30</i>	<i>S A T</i>	<i>35</i>	<i>S H O P</i>	<i>40</i>		
	<i>45</i>		<i>50</i>						

25X1A



DATE OF PHOTO	TYPE	QUALITY	CLASS	NO. OF CARDS	SOURCE
	<i>6</i>	<i>2</i>	<i>4</i>	<i>2</i>	<i>3</i>

CLASSIFICATION Approved For Release 2000/04/27 : CIA-RDP78-05867A000416740015-2

Approved For Release 2000/04/27 : CIA-RDP78-05867A000416740015-2

MAP REFERENCE
T6341

LATITUDE
5 20 N

LONGITUDE
38 55 E

PHOTO NO. 1024175

COUNTRY ER

PROVINCE

AREA NO	SUBJECT	SUBJECT	SUBJECT	SUBJECT	SUBJECT	SUBJECT	SUBJECT	SUBJECT
20	AKJ	AKL						
A	\$	M	A	R	A			
H	O	P						

OTHER \$HOP\$, \$EE AL\$O CIA

25X1A



DATE OF PHOTO	TYPE	QUALITY	CLASS	NO. OF CARDS	SO
6 2 4	2	3	2		

CLASSIFICATION

CONF

CAPTIONED BY HDR

FORM NO. 174
1 Apr 56

Approved For Release 2000/04/27 : CIA-RDP78-05867A000416740015-2

GPO 871-265

PHOTO NO. 1024100
 Approved For Release 2000/04/27 : CIA-RDP78-05867A000416740015-2
 MAP REFERENCE 7-6-71
 LATITUDE 38
 LONGITUDE 55E

COUNTRY ER
 PROVINCE

AREA NO	SUBJECT	SUBJECT	SUBJECT	SUBJECT	SUBJECT	SUBJECT	SUBJECT	SUBJECT
20	AKJ	AKL	AKM					
A \$ M A	R A		\$ T E A M			15 L O C I O		20 \$
H O P	25 F O R		30 M I N O R			15 R E P A I R		20
\$	45 M A J O R		50 R E P A I R \$			MADE AT		
OTHER \$HOP\$. SEE ALSO CIA _____								

25X1A

DATE OF PHOTO	TYPE	QUALITY	CLASS	NO. OF CARDS	SOURCE
	6 2 4	2	3		[REDACTED]
CLASSIFICATION CONF				CAPTIONED BY JEC	

Approved For Release 2000/04/27 : CIA-RDP78-05867A000416740015-2

197-6347

C

39 29 E

COUNTRY: ER PROVINCE: ~~USA~~

AREA NO	SUBJECT	SUBJECT	SUBJECT	SUBJECT	SUBJECT	SUBJECT	SUBJECT	SUBJECT
20	AKF	C28						
M A S S	5 A W A		10 R R			15 A D M I N		20 B L
D G	25		30			35		40
	45		50					

25X1A

DATE OF PHOTO	TYPE	QUALITY	CLASS	NO. OF CARDS	SO
7, 27	624	2	3	2	

CLASSIFICATION: CONF CAPTIONED BY: HAR

FORM NO. 17A Approved For Release 2000/04/27 : CIA-RDP78-05867A000416740015-2

GPO 871-285
71

PHOTO NO. 102418
 Approved For Release 2000/04/27 : CIA-RDP78-05867A000416740015-2
 MAP REFERENCE 7-6370
 LATITUDE 23 39 27 E
 LONGITUDE

COUNTRY ER PROVINCE

AREA NO	SUBJECT	SUBJECT	SUBJECT	SUBJECT	SUBJECT	SUBJECT	SUBJECT	SUBJECT
2-0	AKF	C28						
M A S S A W A			R R		A D M I N			B L
D I G								

25X1A

DATE OF PHOTO	TYPE	QUALITY	CLASS	NO. OF CARDS	SOURCE
6 2 4	4	2	3	2	

CLASSIFICATION CONF CAPTIONED BY HZR

Approved For Release 2000/04/27 : CIA-RDP78-05867A000416740015-2 39 27E

PHOTO NO. 1024183 T 6341

COUNTRY ER PROVINCE

AREA NO	SUBJECT	SUBJECT	SUBJECT	SUBJECT	SUBJECT	SUBJECT	SUBJECT	SUBJECT
20	AKJ	AKL	AKM					
M A S S A W A				10	S T E A M	15	L O C O	20
H O U S E				30		35		40
				45				

25X1A

DATE OF PHOTO	TYPE	QUALITY	CLASS	NO. OF CARDS	SOURCE OF PHOTO
27	6	2	4	2	3
					2

CLASSIFICATION CONF CAPTIONED BY RDR

PHOTO NO. 1124184 Approved For Release 2000/04/27 : CIA-RDP78-05867A000416740015-2
 MAP REFERENCE 7-6341 LATITUDE 15-2 LONGITUDE 39 27 E

COUNTRY ER PROVINCE

AREA NO	SUBJECT	SUBJECT	SUBJECT	SUBJECT	SUBJECT	SUBJECT	SUBJECT	SUBJECT
<u>20</u>	<u>AKL</u>	<u>AKJ</u>						
	<u>M A S S A W A</u>		<u>L I T T O R I N A</u>					
	<u>D I E S E L</u>	<u>R R</u>	<u>C A R I</u>	<u>H O U S E</u>				

DATE OF PHOTO	TYPE	QUALITY	CLASS	NO. OF CARDS	SOURCE
<u>024</u>	<u>2</u>	<u>2</u>	<u>3</u>	<u>2</u>	[REDACTED]

CLASSIFICATION CONF CAPTIONED BY NJR

PHOTO NO. 10118 Approved For Release 2000/04/27 : CIA-RDP78-05867A000416740015-2 39 27 E

COUNTRY ER PROVINCE

AREA NO	SUBJECT	SUBJECT	SUBJECT	SUBJECT	SUBJECT	SUBJECT	SUBJECT	SUBJECT
28	AKM	AKQ	AKU					
CAMP	50	MORTE	10			RIR	SITA	20
(NR)	25	MASAWA	30					40
	45		50					

25X1A

DATE OF PHOTO	TYPE	QUALITY	CLASS	NO. OF CARDS	SOURCE
6 2 4	2	3	3		

CLASSIFICATION CONF CAPTIONED BY HWR

PHOTO NO. 10 Approved For Release 2000/04/27
 MAP REFERENCE AMS SERIALIZED 7805807A0004167A0015-2
 LONGITUDE 239 25E

COUNTRY ER PROVINCE

AREA NO	SUBJECT	SUBJECT	SUBJECT	SUBJECT	SUBJECT	SUBJECT	SUBJECT	SUBJECT
20	AKM	AKQ						
	O T U M	L I O		R I R		S T A	15	20
				30			35	40
				45				
				50				

27 25X1A

DATE OF PHOTO	TYPE	QUALITY	CLASS	NO. OF CARDS	SOURCE
6 2	4	2	3	2	[REDACTED]

CLASSIFICATION CONF CAPTIONED BY HJR

Approved For Release 2000/04/27 : CIA-RDP78-05867A600416740015-2

PHOTO NO. 1024181

MAP REFERENCE AMS SHEET 366

LATITUDE 15 34 N

LONGITUDE 29 39 04 E

COUNTRY ER

PROVINCE

AREA NO	SUBJECT	SUBJECT	SUBJECT	SUBJECT	SUBJECT	SUBJECT	SUBJECT	SUBJECT
20	AKM	AKQ						
MAI	A T A L		10	R I R		S T A		S E E
A L S		C I A	30				35	
			45					50

27

25X1A

DATE OF PHOTO	TYPE	QUALITY	CLASS	NO. OF CARDS	SOURCE
6 2 4	2	3	2		

CLASSIFICATION CONF

CAPTIONED BY HIR

FORM NO. 174 1 Jan 54

Approved For Release 2000/04/27 : CIA-RDP78-05867A600416740015-2

PHOTO ANALYSIS REPORT

CPD 871-265

77

PHOTO NO. 1024180 Approved For Release 2000/04/27 : CIA-RDP78-05867A000416740015-2

LOT NO. 17, 27 MAP REFERENCE AK5 LATITUDE 05867A000416740015 LONGITUDE 239 14 E
367 50

COUNTRY ER PROVINCE _____

AREA NO	SUBJECT	SUBJECT	SUBJECT	SUBJECT	SUBJECT	SUBJECT	SUBJECT	SUBJECT
<u>20</u>	<u>AKM</u>	<u>AKQ</u>	<u>A49</u>					
<u>MAI</u>	<u>A</u>	<u>T</u>	<u>A</u>	<u>L</u>	<u>10</u>	<u>R</u>	<u>R</u>	<u>S</u>
<u>ALS</u>	<u>0</u>	<u>25</u>	<u>C</u>	<u>I</u>	<u>A</u>	<u>30</u>	<u>35</u>	<u>S</u>
		<u>45</u>			<u>50</u>			<u>E</u>
								<u>E</u>

DATE OF PHOTO 17, 27 TYPE _____ QUALITY _____ CLASS _____ NO. OF CARDS 3 SOURCE 25X1A

CLASSIFICATION CONF CAPTIONED BY [Signature]

PHOTO NO. 1024-85 LOT NO. 2000/04/27 MAP REFERENCE CIA-RDP78-05867A000416740015-2 LATITUDE 39 03 E

COUNTRY ER PROVINCE

AREA NO	SUBJECT	SUBJECT	SUBJECT	SUBJECT	SUBJECT	SUBJECT	SUBJECT	SUBJECT	SUBJECT
<u>2-8</u>	<u>AKQ</u>	<u>AHA</u>							
<u>G H I N D I A</u>			<u>R I R</u>		<u>S T A</u>				
	25		30		35			40	
	45		50						

24, 27 25X1A

DATE OF PHOTO	TYPE	QUALITY	CLASS	NO. OF CARDS	SOURCE
<u>6 2</u>	<u>4</u>	<u>2</u>	<u>3</u>	<u>2</u>	[REDACTED]

CLASSIFICATION CAPTIONED BY

PHOTO NO. Approved For Release 2000/04/27 : CIA-RDP78-05867A000416740015-2 76311 78 000416740015-2 39 03 E

COUNTRY ER PROVINCE

AREA NO 20 SUBJECT AKR SUBJECT AKN SUBJECT SUBJECT SUBJECT SUBJECT SUBJECT SUBJECT

<u>G</u>	<u>H</u>	<u>I</u>	<u>N</u>	<u>D</u>	<u>A</u>		<u>R</u>	<u>19</u>	<u>T</u>	<u>U</u>	<u>R</u>	<u>15</u>	<u>N</u>	<u>T</u>	<u>A</u>	<u>B</u>	<u>L</u>	<u>E</u>	<u>20</u>
								<u>30</u>					<u>33</u>						<u>40</u>
								<u>50</u>											

25X1A


<u>27</u>	DATE OF PHOTO	TYPE	QUALITY	CLASS	NO. OF CARDS	SOURCE
	<u>6 2 4</u>	<u>2</u>	<u>3</u>	<u>2</u>		
CLASSIFICATION	<u>CONF</u>			CAPTIONED BY	<u>NEOR</u>	

PHOTO NO. Approved For Release 2000/04/27 : ¹⁰AMS MAP REFERENCE GER-RDPL-05867A LATITUDE 000416740015-2 LONGITUDE 39 04 E
T O S A I SHEET SEC

COUNTRY ER PROVINCE

AREA NO 20 SUBJECT AKQ SUBJECT AKM SUBJECT SUBJECT SUBJECT SUBJECT SUBJECT SUBJECT
EMIBA ¹⁰T K A L L A R R ²⁰S T A

27 25X1A

DATE OF PHOTO	TYPE	QUALITY	CLASS	NO. OF CARDS	SOURCE C
<u>6 2 4</u>	<u>2</u>	<u>2</u>	<u>3</u>	<u>2</u>	
CLASSIFICATION	CAPTIONED BY				
<u>CONF</u>	<u>KIR</u>				

PHOTO NO. 2415 LOT NO. 2000/04/27 MAP REFERENCE CIA-RDP78-05867A000416740015-2 LATITUDE 0916 LONGITUDE 29 04 E

COUNTRY ER PROVINCE

AREA NO	SUBJECT	SUBJECT	SUBJECT	SUBJECT	SUBJECT	SUBJECT	SUBJECT
<u>20</u>	<u>AK4</u>	<u>AKM</u>	<u>JLJ</u>	<u>AKN</u>			
<u>N</u>	<u>E</u>	<u>F</u>	<u>A</u>	<u>S</u>	<u>I</u>	<u>T</u>	
					<u>10</u>	<u>R</u>	<u>R</u>
						<u>S</u>	<u>I</u>
						<u>15</u>	<u>A</u>
						<u>25</u>	
						<u>30</u>	
						<u>35</u>	
						<u>40</u>	
						<u>45</u>	
						<u>50</u>	

DATE OF PHOTO 6, 27 TYPE 24 QUALITY 2 CLASS 3 NO. OF CARDS 4 SOURCE 25X1A

CLASSIFICATION CONF CAPTIONED BY RAR

Approved For Release 2000/04/27 : CIA-RDP78-05867A000416740015-2

PHOTO NO.	LOT NO.	MAP REFERENCE	LATITUDE	LONGITUDE
		CIA-RDP78-05867A000416740015-2	27 04	39 04 E
COUNTRY	PROVINCE			
ER				
AREA NO	SUBJECT	SUBJECT	SUBJECT	SUBJECT
20	AKQ	AKM		
N E F A	S I T	R R	S I T	A
	25	30	35	40
	45	50		
25X1A				
27				
DATE OF PHOTO	TYPE	QUALITY	CLASS	NO. OF CARDS
	6 2 4	2	3	2
CLASSIFICATION	CAPTIONED BY			SOURCE
CONF				

PHOTO NO. 2000/04/27 : 6340 LOT NO. 2000/04/27 : 6340 MAP REFERENCE CIA-RDP78-05867A000416740015-2 LATITUDE 39 LONGITUDE 05E

COUNTRY ER PROVINCE

AREA NO	SUBJECT	SUBJECT	SUBJECT	SUBJECT	SUBJECT	SUBJECT	SUBJECT	SUBJECT
<u>20</u>	<u>AKG</u>	<u>AKU</u>	<u>D.B</u>	<u>D45</u>	<u>A40</u>			
<u>A</u>	<u>R</u>	<u>B</u>	<u>A</u>	<u>R</u>	<u>R</u>	<u>B</u>	<u>R</u>	<u>I</u>
<u>O</u>	<u>V</u>	<u>E</u>	<u>R</u>	<u>D</u>	<u>W</u>	<u>I</u>	<u>R</u>	<u>E</u>
<u>B</u>	<u>L</u>	<u>D</u>	<u>G</u>	<u>S</u>	<u>A</u>	<u>T</u>	<u>C</u>	<u>E</u>

DATE OF PHOTO	TYPE	QUALITY	CLASS	NO. OF CARDS	SC
<u>6</u>	<u>2</u>	<u>4</u>	<u>2</u>	<u>3</u>	<u>5</u>

CLASSIFICATION CONF CAPTIONED BY HR

PHOTO NO. 102-1100 1-10370 78-05857A000416740015-2 38 555

COUNTRY FR PROVINCE

AREA NO	SUBJECT	SUBJECT	SUBJECT	SUBJECT	SUBJECT	SUBJECT	SUBJECT	SUBJECT
<u>20</u>	<u>AKM</u>	<u>A40</u>	<u>AKO</u>					
<u>ASMA</u>	<u>R</u>	<u>A</u>	<u>(NR)</u> ¹⁰	<u>R</u>	<u>R</u>	<u>C</u> ¹⁵	<u>R</u>	<u>S</u> ²⁰ <u>N</u> ²⁰ <u>G</u> ²⁰
<u>①</u>	<u>①</u>	<u>①</u>	<u>S</u> ²⁵ <u>T</u> ⁴⁵ <u>A</u> ⁵⁰	<u>A</u> ³⁰				

CROSSING

DATE OF PHOTO	TYPE	QUALITY	CLASS	NO. OF CARDS	SC
<u>7, 27</u>	<u>6</u>	<u>2</u>	<u>4</u>	<u>2</u>	<u>3</u>
	<u>6</u>	<u>2</u>	<u>4</u>	<u>2</u>	<u>3</u>

CLASSIFICATION CONF CAPTIONED BY [Signature]

PHOTO NO. 1024055 APPROVED FOR RELEASE 2000/04/27 : CIA-RDP78-05867A000416740015-2

COUNTRY FR PROVINCE

AREA NO	SUBJECT	SUBJECT	SUBJECT	SUBJECT	SUBJECT	SUBJECT	SUBJECT	SUBJECT	SUBJECT
<u>20</u>	<u>AKM</u>	<u>AKQ</u>	<u>D43</u>	<u>D45</u>					
<u>A 3 M A</u>	<u>5 R A</u>	<u>(NR)</u> ¹⁰	<u>R R</u>	<u>STIR</u>	<u>SING</u>	<u>G</u>			
<u>① ① 5</u>	<u>25</u>	<u>4</u>	<u>S T A</u>	<u>30</u>					
	<u>45</u>			<u>50</u>					

CROSSING

① 27, 7

25X1A

DATE OF PHOTO	TYPE	QUALITY	CLASS	NO. OF CARDS	SOURCE
	<u>6 2 4</u>	<u>2</u>	<u>3</u>		

CLASSIFICATION CONF CAPTIONED BY JEC

PHOTO NO. 1024197
 Approved For Release 2000/04/27 : CIA-RDP78-05867A000416740015-2
 MAP REFERENCE
 LATITUDE
 LONGITUDE 39 04 E

COUNTRY	ER								PROVINCE
AREA NO	20	SUBJECT	SUBJECT	SUBJECT	SUBJECT	SUBJECT	SUBJECT	SUBJECT	SUBJECT
		AKM	AKN	AKQ	DOJ	A4Q			
N	E	F	A	S	I	T			
W									

RIGHT OF WAY.

25X1A


DATE OF PHOTO	(1), 17, 27	TYPE	QUALITY	CLASS	NO. OF CARDS	SOURCE
	G 2 4		2	3	5	
CLASSIFICATION	CONF			CAPTIONED BY	HJR	

PHOTO NO. 1024150 Approved For Release 2000/04/27 : CIA-RDP78-05867A000416740015-2 MAP REFERENCE 73 (37) LATITUDE 38 LONGITUDE 55E

COUNTRY FR PROVINCE

AREA NO	SUBJECT	SUBJECT	SUBJECT	SUBJECT	SUBJECT	SUBJECT	SUBJECT	SUBJECT	SUBJECT
<u>20</u>	<u>AKO</u>								
<u>ABMARA</u>	<u>ARA</u>		<u>RR</u>		<u>STA</u>	<u>15</u>	<u>A</u>	<u>OF</u>	<u>20</u>
<u>ICE</u>				<u>30</u>		<u>35</u>			<u>40</u>
				<u>50</u>					

25X1A

DATE OF PHOTO	TYPE	QUALITY	CLASS	NO. OF CARDS	SO
<u>7, 27</u>	<u>15 2 4</u>	<u>2</u>	<u>3</u>	<u>1</u>	

CLASSIFICATION CONF CAPTIONED BY [Signature]

PHOTO NO. **1024195** APPROVED FOR RELEASE 2000/04/27
 REFERENCE **7-6340** CIA-RDP78-05867A000416740015-2
 LATITUDE **22 20** LONGITUDE **38 55E**

COUNTRY **FR** PROVINCE

AREA NO	SUBJECT	SUBJECT	SUBJECT	SUBJECT	SUBJECT	SUBJECT	SUBJECT	SUBJECT
RO	AKQ							
A B M A	R A		T R A I N		S I C H E D U			
L E	A T	R R	S T A					

DATE OF PHOTO	TYPE	QUALITY	CLASS	NO. OF CARDS	SOURCE	CLASSIFICATION
27					25X1A	CONF
6 2 4	2	3	1			

Approved For Release 2000/04/27 : CIA-RDP78-05867A000416740015-2

PHOTO NO. 10242 REFERENCE 7-6-57V LATITUDE 38 55E

COUNTRY FR PROVINCE

AREA NO	SUBJECT	SUBJECT	SUBJECT	SUBJECT	SUBJECT	SUBJECT	SUBJECT	SUBJECT
20	AKS	AKM	AKN					
A S M A	R A		R R		Y A R	D S		
	25		30			35		40
	45		50					

25X1A

27

DATE OF PHOTO	TYPE	QUALITY	CLASS	NO. OF CARDS	SOURCE
6 2	4	2	3	3	[REDACTED]

CLASSIFICATION CONF CAPTIONED BY [REDACTED]

PHOTO NO.	Approved For Release 2000/04/27 : CIA-RDP78-05867A000416740015-2			LATITUDE	38 55 E		
AREA NO.	20	SUBJECT	AKS	SUBJECT	AKM	SUBJECT	
COOUNTRY	ER		PROVINCE				
ASMAARA		RIR		TIE		RA	
L		SECURED		TOGETHER		4	
BALLAST		AROUND					
27			25X1A				
DATE OF PHOTO	TYPE	QUALITY	CLASS	NO. OF CARDS	SC		
6 2 4	2	3	2	[REDACTED]			
CLASSIFICATION	CONF		CAPTIONED BY [REDACTED]				
FORM NO. 174	Approved For Release 2000/04/27 : CIA-RDP78-05867A000416740015-2				GPO 871-265		
1 Jun 56	PHOTO ANALYSIS REPORT				92		

Approved For Release 2000/04/27 : CIA-RDP78-05867A000416740015-2

PHOTO NO. 1024202 REFERENCE 7-6340 LATITUDE 10 20 00 LONGITUDE 38 55 E

COUNTRY ER PROVINCE

AREA NO	SUBJECT	SUBJECT	SUBJECT	SUBJECT	SUBJECT	SUBJECT	SUBJECT	SUBJECT
20	AKM							
A S M A	R A		R R			R O A	D B E D	
	25		30			35		40
	45		50					

25X1A

DATE OF PHOTO	TYPE	QUALITY	CLASS	NO. OF CARDS	SOURCE
	6 2	4	2	3	(1)

CLASSIFICATION CONF CAPTIONED BY JEC HER

PHOTO NO. 1024200 Approved For Release 2000/04/27 : CIA-RDP78-05867A000416740015-2
 MAP REFERENCE 763477 LATITUDE 15 39 04 E LONGITUDE

COUNTRY ER PROVINCE

AREA NO	SUBJECT	SUBJECT	SUBJECT	SUBJECT	SUBJECT	SUBJECT	SUBJECT	SUBJECT
<u>20</u>	<u>AKQ</u>	<u>A4Q</u>	<u>DOB</u>	<u>D45</u>				
<u>N E F I A</u>	<u>S I T</u>	<u>(N I R)</u>	<u>R R</u>	<u>C I R S I N G</u>				
<u>7 5</u>								

CROSSING

25X1A

17, 27

DATE OF PHOTO	TYPE	QUALITY	CLASS	NO. OF CARDS	SOURCE
<u>6 2 4</u>	<u>4</u>	<u>2</u>	<u>3</u>	<u>4</u>	

CLASSIFICATION CONF CAPTIONED BY JDR

PHOTO NO. 102424 Approved For Release 2000/04/27 : CIA-RDP78-05867R000416740015-2
 LOT NO. 76988 MAP REFERENCE 3900416740015-2 LATITUDE 125-44E LONGITUDE

COUNTRY _____ PROVINCE WAC 380A

AREA NO	SUBJECT	SUBJECT	SUBJECT	SUBJECT	SUBJECT	SUBJECT	SUBJECT	SUBJECT
<u>KN</u>	<u>CIB</u>							
<u>PYONGYANG</u>	<u>10</u>	<u>PYONGYANG</u>	<u>15</u>	<u>20</u>				
<u>AMDO</u>	<u>25</u>	<u>CENTRAL</u>	<u>30</u>	<u>HOSPITAL</u>	<u>35</u>	<u>40</u>		
<u>L.</u>	<u>45</u>		<u>50</u>					

9 25X1A

DATE OF PHOTO	TYPE	QUALITY	CLASS	NO. OF CARDS
<u>July-sept</u>	<u>6</u>	<u>4</u>	<u>4</u>	<u>2</u>
CLASSIFICATION <u>CONF/NO FOREIGN DISS</u>			CAPTIONED BY <u>WB3</u>	

PHOTO NO. **1024203** | LOT NO. **78378** | MAP REFERENCE **CIA-RDP78-05867A000416740015-2** | LATITUDE **125** | LONGITUDE **44E**

COUNTRY **USA** | PROVINCE **WAC 380A**

AREA NO	SUBJECT	SUBJECT	SUBJECT	SUBJECT	SUBJECT	SUBJECT	SUBJECT	SUBJECT	SUBJECT
KN	C18								
P	Y	O	N	G	Y	A	N	G	10
A	M	D	O	25	C	E	N	T	30
L				45	-				50

7 25X1A

DATE OF PHOTO	TYPE	QUALITY	CLASS	NO. OF CARDS	CAPTIONED BY
July-sept	6	4	4	2	OC 1
CLASSIFICATION CONF/NO FOREIGN DISS				WVB	

Approved For Release 2000/04/27

MAP REFERENCE

LATITUDE

LONGITUDE

PHOTO NO.

024206

T6588

CIA-RDP78-05887A000416740015-2

125-44 E

COUNTRY

PROVINCE

WAC 388A

AREA NO

KN

SUBJECT
CG6

SUBJECT

SUBJECT

SUBJECT

SUBJECT

SUBJECT

SUBJECT

SUBJECT

PYONGYANG

FR

5

25

30

45

10

15

35

40

20

40

CK
HOTEL

25X1A

6

DATE OF PHOTO

TYPE

QUALITY

CLASS

NO. OF CARDS

July-sept

6

4

4

2

BC1

1

CAPTIONED BY
WB

CLASSIFICATION

CONFIDENTIAL FOREIGN DISSEM

Approved For Release 2000/04/27

CIA-RDP78-05887A000416740015-2

FORM NO. 174
1 Jun 56

USE PREVIOUS EDITIONS

PHOTO ANALYSTS REPORT

GPO 871-285

Approved For Release 2000/04/27 : CIA-RDP78-05867A000416740015-2

PHOTO NO. 10242 LOT NO. 76388 MAP REFERENCE 39870 LATITUDE 15-2 LONGITUDE 125-44E

COUNTRY WAC 380A PROVINCE

AREA NO	SUBJECT	SUBJECT	SUBJECT	SUBJECT	SUBJECT	SUBJECT	SUBJECT	SUBJECT	SUBJECT
<u>KN</u>	<u>C2C</u>								
<u>P</u>	<u>Y</u>	<u>O</u>	<u>N</u>	<u>G</u>	<u>Y</u>	<u>A</u>	<u>N</u>	<u>G</u>	<u>10</u>
									<u>15</u>
									<u>20</u>
									<u>25</u>
									<u>30</u>
									<u>35</u>
									<u>40</u>
									<u>45</u>
									<u>50</u>

P Y O N G Y A N G T H E A T R E

DATE OF PHOTO	TYPE	QUALITY	CLASS	NO. OF CARDS	CAPTIONED BY
<u>July-Sept</u>	<u>6</u>	<u>4</u>	<u>4</u>	<u>2</u>	<u>DC</u>
CLASSIFICATION <u>CONF/NO FOREIGN DISS</u>					<u>WB</u>

25X1A

PHOTO NO: 1024208-76308
 Approved For Release 2000/04/27 : CIA-RDP78-05867R00040015-2
 MAP REFERENCE: 1024208-76308
 LATITUDE: 15-25
 LONGITUDE: 125-44E

COUNTRY: [Blank] PROVINCE: WAC 380A

AREA NO	SUBJECT	SUBJECT	SUBJECT	SUBJECT	SUBJECT	SUBJECT	SUBJECT	SUBJECT	SUBJECT
KN	C2C								
P Y O N G Y A N G				10		T H E A T R E	15		20
0 6 6 Y				30			35		40
				45					
				50					

25X1A

DATE OF PHOTO	TYPE	QUALITY	CLASS	NO. OF CARDS	CAPTURED BY
July-sept	644	2	BC	1	WB

Approved For Release 2000/04/27 : CIA-RDP78-05897A000416740015-2

PHOTO NO. 1024205 *T6388* MAP REFERENCE *57A000416740015-2* LATITUDE *125-44E* LONGITUDE

COUNTRY	PROVINCE	SUBJECT	SUBJECT	SUBJECT	SUBJECT	SUBJECT	SUBJECT	SUBJECT
	<i>WAC 380A</i>							
AREA NO	<i>KN</i>	<i>C2C</i>	<i>C48</i>					
<i>P</i>	<i>Y</i>	<i>O</i>	<i>N</i>	<i>G</i>	<i>Y</i>	<i>A</i>	<i>N</i>	<i>G</i>
<i>P</i>	<i>A</i>	<i>R</i>	<i>K</i>	<i>S</i>	<i>T</i>	<i>A</i>	<i>L</i>	<i>I</i>

10

DATE OF PHOTO *July-sept* TYPE *64* QUALITY *4* CLASS *BC* NO. OF CARDS *2*

CLASSIFICATION *CONF/NO FOREIGN DISS* CAPTIONED BY *WNB*

Approved For Release 2000/04/27 : CIA-RDP78-05897A000416740015-2

FORM NO. 17A USE PREVIOUS EDITIONS 1 Jun 56 PHOTO ANALYSTS REPORT

GPO 871-249

PHOTO NO. **1024211** | **7658** | APPROVED FOR RELEASE 2000/04/27 : CIA-RDP78-05867A000416740015-2 | **39 51** | LATITUDE | LONGITUDE **125-44E**

COUNTRY | PROVINCE **WAC 388A**

AREA NO	SUBJECT	SUBJECT	SUBJECT	SUBJECT	SUBJECT	SUBJECT	SUBJECT	SUBJECT
KN	C2C	C48						
PYONGYANG	10			MORANBONG	15			20
PARK	25		THEATRE	30				40
	45	-		50				

10

DATE OF PHOTO	TYPE	QUALITY	CLASS	NO. OF CARDS	25X1A
July - Sept	6	4	4	2	OC

CLASSIFICATION **CONF/NO FOREIGN DISS** | CAPTIONED BY **WNB**

Approved For Release 2000/04/27 : CIA-RDP78-05867A000416740015-2

PHOTO NO.	1024211	LOT NO.	T6308	MANUFACTURE	DATE	5/25/67	LATITUDE	16° 45' N	LONGITUDE	102° 54' E											
COUNTRY	WAC 380A																				
AREA NO.	KN	SUBJECT	C48																		
P	Y	O	N	G	Y	A	H	G	10	M	O	R	A	N	B	O	N	C	20		
	P	U	R	K.	25	L	O	K	30	O	U	T	35	P	O	S	T.	40			
				45	-				50												
										25X1A											
10		DATE OF PHOTO	TYPE	QUALITY	CLASS	NO. OF CARDS															
July-sept		64	4	2	OC	1															
CLASSIFICATION		CONF/NO FOREIGN DISS				CAPTIONED BY		WB													
FORM NO. 174		Approved For Release 2000/04/27 : CIA-RDP78-05867A000416740015-2				PHOTO ANALYSIS REPORT															
1 Jan 58		USE PREVIOUS EDITIONS																			

Approved For Release 2000/04/27 : CIA-RDP78-05867A000416740015-2
 PHOTO NO. 1024212
 76308
 LATITUDE 37° 00' N
 LONGITUDE 125° 44' E

COUNTRY
 PROVINCE WAC 389 A

AREA NO	SUBJECT	SUBJECT	SUBJECT	SUBJECT	SUBJECT	SUBJECT	SUBJECT	SUBJECT
KN	ACC							
PYONGYANG								
MILL								

22

25X1A

DATE OF PHOTO	TYPE	QUALITY	CLASS	NO. OF CARDS
July-sept 64	4	2	BC	1

CLASSIFICATION CONF/NO FOREIGN DISS
 CAPTIONED BY WVB

Approved For Release 2000/04/27 : CIA-RDP78-05867A000416740015-2

PHOTO NO. 1024213

T 6308

MAP REFERENCE

LATITUDE

LONGITUDE

37 000416740015-2 25-44 E

AREA NO	SUBJECT	SUBJECT	SUBJECT	SUBJECT	SUBJECT	SUBJECT	SUBJECT	SUBJECT
KN	ACC							
PYONGYANG								
MILK								

25X1A

DATE OF PHOTO	TYPE	QUALITY	CLASS	NO. OF CARDS
July-Sept	64	4	2	1



Approved For Release 2000/04/27 : CIA-RDP78-05867A000416740015-2

PHOTO ANALYSIS REPORT