

PHOTO NO. **102998** Approved For Release 2000/04/27 : CIA-RDP78-05867A000416740007-1
 REFERENCE NUMBER **T-6356** LATITUDE **58 05 N** LONGITUDE **136 37 E**

COUNTRY **USSR** PROVINCE

AREA NO.	SUBJECT	SUBJECT	SUBJECT	SUBJECT	SUBJECT	SUBJECT	SUBJECT	SUBJECT
B167N	B12							
OBNI	NSK		LIQUID		15	NETA		20
L	LAB	5	30	ATOMIC	35	PHYS		40
ICS	45	INSTITUTE	50					

DATE OF PHOTO	TYPE	QUALITY	CLASS	NO. OF CARDS	SOURCE
Nov 64	1	2	3	1	[REDACTED]

CLASSIFICATION **CONF** CAPTIONED BY **RL**

Approved For Release 2000/04/27 : CIA-RDP78-05867A000416740007-1
 PHOTO NO. 1023368 T-6356 36 00 36 15E

COUNTRY	USSR							
AREA NO	D23AN	SUBJECT	SUBJECT	SUBJECT	SUBJECT	SUBJECT	SUBJECT	SUBJECT
	B2L							
	KHARKOV			LIQUID			COLL	
	ECTOR			FOR		ATOMIC		WAS
	TE.							

4 25X1A

DATE OF PHOTO	TYPE	QUALITY	CLASS	NO. OF CARDS	SC
NOV 04 4 2			3	1	
CLASSIFICATION				CAPTIONED BY	
Conf				RL	



Approved For Release 2000/04/27 : CIA-RDP78-05867A000416740007-86 15E

PHOTO NO. 1023369 T-6356 MAP REFERENCE 20 00 00 LATITUDE 50 00 00 LONGITUDE 36 15 E

COUNTRY USSR PROVINCE

AREA NO	SUBJECT	SUBJECT	SUBJECT	SUBJECT	SUBJECT	SUBJECT	SUBJECT	SUBJECT
D73AN	B2L	DKE						
	5		10	LIQUID	15	ATOM	20	
			30	PICKUP	35		40	
	25		45					

DATE OF PHOTO	TYPE	QUALITY	CLASS	NO. OF CARDS	SOURCE
Nov 64	4	2	3	2	[REDACTED]

4.19 25X1A

CLASSIFICATION *Top Conf* CAPTIONED BY *RL*

Approved For Release 2000/04/27

CIA-RDP78-05867A000416740007-46

LATITUDE 46 15 E

PHOTO NO. 1023370

T-6356

COUNTRY USSR

AREA NO. 023AN

SUBJECT B2L C26

K H A R K O V

A T O M I C W A S T

E S T O R A G E

A R E A A D M I

N B L D L 4 GUARD HOUSE

4.7 25X1A

DATE OF PHOTO	TYPE	QUALITY	CLASS	NO. OF CARDS	SOURCE OF PHOTOGRAPH
NOV 67	4	2	3	2	[REDACTED]

CAPTIONED BY [REDACTED]

Approved For Release 2000/04/27

CIA-RDP78-05867A000416740007-1

PHOTO ANALYSIS REPORT

Approved For Release 2000/04/27 : CIA-RDP78-05867A000416740007-1

PHOTO NO. 1023371
MAP REFERENCE T-6356
LATITUDE 36 36 00 N
LONGITUDE 76 15 E

COUNTRY USSR
PROVINCE

AREA NO	SUBJECT	SUBJECT	SUBJECT	SUBJECT	SUBJECT	SUBJECT	SUBJECT	SUBJECT
D234N	B2L	A46						
KHARKOV			10	TOP	OF	LIQU	20	
ID	ATOMIC		30	WASTE		TANK	40	
S			45					

4.7.17 25X1A

DATE OF PHOTO	TYPE	QUALITY	CLASS	NO. OF CARDS	SC
Nov 64	4	2	3	2	

CLASSIFICATION CONF CAPTIONED BY R

Approved For Release 2000/04/27 : CIA-RDP78-05867A000416740007-1

Approved For Release 2000/04/27 : CIA-RDP78-05867A000416740007-36


PHOTO NO. 1023372 T-6356 LATITUDE 36 15E

COUNTRY USSR PROVINCE

AREA NO	SUBJECT	SUBJECT	SUBJECT	SUBJECT	SUBJECT	SUBJECT	SUBJECT	SUBJECT
D234 N	B2L	AKE						
	5			10			15	20
KHARKOV				STANDARD				CO
	25			30			35	40
NTAI				TRUCK				PICKUP
	45			30				WASTE
OF								

4.19 25X1A

DATE OF PHOTO	TYPE	QUALITY	CLASS	NO. OF CARDS
Nov 6	4	4	2	3
				2



Approved For Release 2000/04/27 : CIA-RDP78-05867A000416740007-1

Approved For Release 2000/04/27 : CIA-RDP78-05867A000416740007-1

PHOTO NO. 1023373 T-6356 MAP REFERENCE 50 LONGITUDE 36 15 E

COUNTRY USSR PROVINCE

AREA NO	SUBJECT	SUBJECT	SUBJECT	SUBJECT	SUBJECT	SUBJECT	SUBJECT	SUBJECT
0234 N	B26							
				10	SOLID		15	ATOM
				20			25	
				30	STORAGE		35	AREA
				40			45	
				50				

4 25X1A

DATE OF PHOTO	TYPE	QUALITY	CLASS	NO. OF CARDS
Nov 64	4	2	3	1



CLASSIFICATION Approved For Release 2000/04/27 : CIA-RDP78-05867A000416740007-1

PHOTO ANALYSIS REPORT

PHOTO NO.

1023375

LOT NO.

T-61378

MAP REFERENCE

1000416740007-1

COUNTRY

Approved For Release 2000/04/28 : CIA-RDP78-05867A000416740007-1

LONGITUDE

50 00 N

36 15 E

AREA NO

D234N

SUBJECT

B2L

SUBJECT

SUBJECT

SUBJECT

SUBJECT

SUBJECT

SUBJECT

SUBJECT

KHARKOV

10

BETA - GAMMA

20

WASHER

30

15

35

40

DATE OF PHOTO

Nov 64

TYPE

QUALITY

CLASS

NO. OF CARDS

SOURCE

64 1 2 3 1

4 25X1A

CLASSIFICATION

CONF

CAPTIONED BY

RL

FORM NO. 1 Jun 56 174

USE PREVIOUS EDITIONS

Approved For Release 2000/04/28 : CIA-RDP78-05867A000416740007-1

PHOTO ANALYSIS REPORT

Approved For Release 2000/04/27 : CIA-RDP78-05867A000416740007-1

PHOTO NO. 1023377

COUNTRY GT

AREA NO 35E

PROVINCE

SUBJECT	SUBJECT	SUBJECT	SUBJECT	SUBJECT	SUBJECT	SUBJECT	SUBJECT
C67	210	did					
5	FR	10	15	20	25	30	35
AN	OR	WE	AC	W			
0	25	30	35	40			
WN	FR	40	50				

1-6

25X1C

DATE OF PHOTO	TYPE	QUALITY	CLASS	NO. OF CARDS	NO. OF PHOTOGRAPHS
	4	1	3	3	

CLASSIFICATION **CONFIDENTIAL**

CAPTIONED BY *lvz*

Approved For Release 2000/04/27 : CIA-RDP78-05867A000416740007-1

PHOTO NO: 1028578

MAP REFERENCE: 91-26W

COUNTRY: GT PROVINCE:

AREA NO	SUBJECT	SUBJECT	SUBJECT	SUBJECT	SUBJECT	SUBJECT	SUBJECT	SUBJECT
35E	C65	C26	C16	CR				
DAN	5	10	15	20	25	30	35	40
O	MARKET							
TERR	45	50						
OF TOWN. GOVT. Bldgs AT LEFT, church AT center sq.								

6-8-9-25

25X1C

DATE OF PHOTO	TYPE	QUALITY	CLASS	NO. OF CARDS
	4	1	3	4

CLASSIFICATION: **CONFIDENTIAL**

CAPTIONED BY: [Signature]

FORM NO. 174 1 Jan 56

Approved For Release 2000/04/27 : CIA-RDP78-05867A000416740007-1

PHOTO ANALYSIS REPORT


GPO 871-285

PHOTO NO. **Approved For Release 2000/04/27 : CIA-RDP88-05867A000416740007-1** LOT NO. **729** MAP REFERENCE **56H** LATITUDE **91-26W**

COUNTRY **GT** PROVINCE

AREA NO	SUBJECT	SUBJECT	SUBJECT	SUBJECT	SUBJECT	SUBJECT	SUBJECT	SUBJECT
35E	C63	C26						
5	FRANCE	1	10	EL	ALT	20		
25	MARKET	30	35	QUARREY	CEN	40		
45	OF	50	TOWN.					

6 - 25 25X1C

DATE OF PHOTO	TYPE	QUALITY	CLASS	NO. OF CARDS	SOURCE OF PHOTOGRAPH
	4	1	3	2	

CLASSIFICATION **CONFIDENTIAL** CAPTIONED BY **WB**

Release 2000/04/27 : CIA-RDP78-05867A000416740007-1

PHOTO NO.	102338	LOT NO.	T2824	MAP REFERENCE	91-56N	LATITUDE	91-26W
COUNTRY	GT	PROVINCE					
AREA NO	35E	SUBJECT	C66	SUBJECT	C26	SUBJECT	
	JAN		FRANCIS		CO		EL ALT
	O		MARKET		QUANREY		CEN
	TR		OF		TOWN.		
DATE OF PHOTO	6-25	TYPE	4	QUALITY	1	CLASS	3
							2
CLASSIFICATION	Approved	CONFIDENTIAL		PHOTO ANALYSTS REPORT		000416740007-1	

PHOTO NO. *1025501* *7-8-27* : CIA-RDP78-05867A000416740007-1
 MAP REFERENCE *NR* LATITUDE *11-56N* LONGITUDE *71-26W*

COUNTRY *GT* PROVINCE

AREA NO	SUBJECT	SUBJECT	SUBJECT	SUBJECT	SUBJECT	SUBJECT	SUBJECT	SUBJECT
<i>38E</i>	<i>C66</i>	<i>C26</i>	<i>C16</i>					
<i>8</i>	<i>FRAN</i>	<i>C1</i>	<i>BCO</i>					
<i>0</i>	<i>MAR</i>	<i>T</i>	<i>PLAZA</i>					
<i>ER</i>	<i>01</i>	<i>TOWN</i>	<i>GOVT. Bldgs</i>					

RIGHT.

6-8-25

25X1C

DATE OF PHOTO	TYPE	QUALITY	CLASS	NO. OF CARDS
	<i>4</i>	<i>1</i>	<i>3</i>	<i>3</i>



CLASSIFICATION **CONFIDENTIAL**

CAPTIONED BY *WLB*

PHOTO NO. 1023382
 LOT NO. T-2824
 REFERENCE NO. NIS
 LATITUDE 12° 57' N
 LONGITUDE 91-26 W

COUNTRY GT
 AREA NO. 35E
 SUBJECT C66
 SUBJECT C26
 SUBJECT FRANK
 SUBJECT MARKET
 SUBJECT PLAZA
 SUBJECT CENT
 SUBJECT ALT
 SUBJECT CENT

6-9
 DATE OF PHOTO
 TYPE 4
 QUALITY 1
 CLASS 3
 NO. OF CARDS 2
 CAPTIONED BY WNB
 PHOTOGRAPH

PHOTO NO. 1023383
 Release 2000/04/27 : CIA-RDP78-05867A000416740007-1
 LOT NO. T2824
 MAP REFERENCE ND
 LATITUDE 16N
 LONGITUDE 91-26W

COUNTRY	GT										
AREA NO	35E	SUBJECT	C66	SUBJECT	C26	SUBJECT	C12	SUBJECT		SUBJECT	
									15	EL	AL
		5	FR	AN	C1				35	PLAZA	CENT
									30		
		25	MARKET								
									50	TOWN	
		45	ER	UF							

6-9-25
 DATE OF PHOTO

TYPE	QUALITY	CLASS	NO. OF CARDS
4	1	3	3

25X1C
 SOURCE OF PHOTOGRAPH
 [REDACTED]

CAPTIONED BY
 WB

CLASSIFIED BY [REDACTED] Approved for Release 2000/04/27 : CIA-RDP78-05867A000416740007-1
 PHOTO ANALYSIS REPORT

PHOTO NO. 102338
 Approved For Release 2000/04/27 : CIA-RDP78-05867A000416740007-1
 LOT NO. 2070
 MAP REFERENCE ~~170~~
 LATITUDE 17° 36' N
 LONGITUDE 91-26 W

COUNTRY GT PROVINCE

AREA NO	SUBJECT	SUBJECT	SUBJECT	SUBJECT	SUBJECT	SUBJECT	SUBJECT	SUBJECT
35E	C66	C26	C12					
JAN	⁵ FRAN	CI	¹⁰ SCO		¹⁵ EL		²⁰ ALT	
O	²⁵ MARKET	³⁰	³⁵ PLAZA		⁴⁰		CENT	
ER	⁴⁵ OF	⁵⁰ TOWN						

6-9-25

25X1A

DATE OF PHOTO	TYPE	QUALITY	CLASS	NO. OF CARDS
	4	1	3	3

CLASSIFICATION **CONFIDENTIAL** CAPTIONED BY *WB*

PHOTO NO. **1023386** LOT NO. **2000/04/27** MAP REFERENCE **CIA-RDR78-05867A000416740007-1** LATITUDE **10° 10' N** LONGITUDE **100° 10' W**

COUNTRY **COLOMBIA** PROVINCE **BOGOTA**

AREA NO	SUBJECT	SUBJECT	SUBJECT	SUBJECT	SUBJECT	SUBJECT	SUBJECT	SUBJECT
35 E	C66	C16	268	267	C16			
COLOMBIA	5	10	15	20	25	30	35	40
ITY	HAL	2	P	8	L	C	E	A
GUAR	45	H	1	50	A	T	C	E

AT CENTER MY ARMY BARRACKS AT RIGHT.

3-8-9 **25X1A**

DATE OF PHOTO	TYPE	QUALITY	CLASS	NO. OF CARDS
	4	1	3	5

CLASSIFICATION **CONFIDENTIAL** CAPTIONED BY **[Redacted]**

FORM NO. **174** APPROVED FOR RELEASE 2000/04/27 - CIA-RDR78-05867A000416740007-1

PHOTO ANALYSIS REPORT

PHOTO NO. 1000008
 Approved For Release 2000/04/27 : CIA-RDP78-05867A000416740007-1
 LOT NO. 2000/04/27
 MAP REFERENCE
 LATITUDE 13-27N
 LONGITUDE 90-19W

COUNTRY PROVINCE

AREA NO	SUBJECT	SUBJECT	SUBJECT	SUBJECT	SUBJECT	SUBJECT	SUBJECT	SUBJECT	SUBJECT
35E	C12	CC6							
COBAN			10	IDE		15		20	REAR
	25		30	FEDERAL		35		40	ON MAI
N FLAZA	45		50						

6-9

25X1A

DATE OF PHOTO	TYPE	QUALITY	CLASS	NO. OF CARDS
	4	1	3	2

CLASSIFICATION **CONFIDENTIAL** CAPTIONED BY

PHOTO NO. 112330 LOT NO. Approved For Release 2000/04/27 : CIA-RDP78-05867A000416740007-1

COUNTRY CT PROVINCE MAP REFERENCE 15-36 N LATITUDE 90-44 W LONGITUDE

AREA NO	SUBJECT	SUBJECT	SUBJECT	SUBJECT	SUBJECT	SUBJECT	SUBJECT	SUBJECT	SUBJECT
35E	ALT								
C	H	I	Q	U	I	M	U	L	L
L	E								
E	T	O							


5 10 15 20
25 30 35 40
45 50

CHIQUIMULLLA CANAL
DE CANAL FR SAN JOSE
E TO SALVADOR.

29

25X1C

DATE OF PHOTO	TYPE	QUALITY	CLASS	NO. OF CARDS
		4	1	3



CLASSIFICATION **CONFIDENTIAL** CAPTIONED BY *WJ*

FORM NO. 1 Approved For Release 2000/04/27 : CIA-RDP78-05867A000416740007-1

PHOTO ANALYSIS REPORT

PHOTO NO. 1023397 LOT NO. APPROVED FOR RELEASE 2000/04/27 CIA-RDP78-05867A000416740007-1 MAP REFERENCE 1356 N LATITUDE 90-44 W LONGITUDE

COUNTRY ET PROVINCE

AREA NO	SUBJECT	SUBJECT	SUBJECT	SUBJECT	SUBJECT	SUBJECT	SUBJECT	SUBJECT	SUBJECT
35E	ALT								
	5		10			15		20	
	25		30			35		40	
	45		50						
C H I Q U I M U L L I L L A C A N A L									
D E C A N A L F R B A W J O P									
E T O D A L V H D O R									

29

25X1C

DATE OF PHOTO	TYPE	QUALITY	CLASS	NO. OF CARDS	SC
	4	1	3	1	

CLASSIFICATION CONFIDENTIAL CAPTIONED BY

PHOTO NO. 1023393 LOT NO. Approved For Release 2000/04/27 : CIA-RDP78-05867A000416740007-1 MAP REFERENCE 13-36N LONGITUDE 70-44W

COUNTRY GT PROVINCE

AREA NO 35E SUBJECT CCB SUBJECT SUBJECT SUBJECT SUBJECT SUBJECT SUBJECT SUBJECT

CHIQ⁵ UIMULLILA¹⁰ CIANA¹⁵ 20

dc²⁵ REPORT³⁰ AREA³⁵ ON⁴⁰

ANAL⁴⁵ NEAR⁵⁰ SAN JOSE

7

25X1C

DATE OF PHOTO	TYPE	QUALITY	CLASS	NO. OF CARDS	SC
	4	1	3	1	

CLASSIFICATION **CONFIDENTIAL** CAPTIONED BY WJF

PHOTO NO. 1023395 LOT NO. APPROVED FOR RELEASE 2000/04/27 CIA-RDP78-05867A0000016740007-1
 COUNTRY GT PROVINCE MAP REFERENCE 75 56 N LONGITUDE 90-44 W

AREA NO	SUBJECT	SUBJECT	SUBJECT	SUBJECT	SUBJECT	SUBJECT	SUBJECT	SUBJECT
35E	ALT	AKG						
5	CHIQUMUL	10	LLA	15	CANAL	20		
25	DE	30	CANAL	35	FR	40	JOS	
45	E	50	TG	SALVADOR	RR	BRIDGE		

AT L by is on THE SAN JOSE GUATEMALA CITY LINE.

27-29

25X1C

DATE OF PHOTO	TYPE	QUALITY	CLASS	NO. OF CARDS
	4	1	3	2

CLASSIFICATION **CONFIDENTIAL** CAPTIONED BY *WB*

PHOTO NO. 1023398 LOT NO. T 2024 MAP REFERENCE 13 56 N LONGITUDE 90-44W

COUNTRY GT PROVINCE

AREA NO 35E SUBJECT 222 C67 C36 SUBJECT SUBJECT SUBJECT SUBJECT SUBJECT

CHIGUIMULLILLA CANAL 20

DE CANTON JOSE SALVADOR 40

FR CANAL, HOTEL AT R. 40

1-6-7

25X1C

DATE OF PHOTO	TYPE	QUALITY	CLASS	NO. OF CARDS
	4	1	3	3

CLASSIFICATION CONFIDENTIAL CAPTIONED BY WJ

FORM NO. 174 USE PREVIOUS EDITIONS

PHOTO ANALYSIS REPORT

GPO 871-285

PHOTO NO. 1023397 LOT NO. T 2024 MAP REFERENCE 13 56 N LONGITUDE 90-44W

COUNTRY GT PROVINCE

AREA NO 35E SUBJECT ALT SUBJECT SUBJECT SUBJECT SUBJECT SUBJECT SUBJECT

CHIGUIMULLILLA CANAL 20

DE CANTON JOSE SALVADOR 40

R CANAL, A P PROX. AT MID POINT. 40

29

25X1C

DATE OF PHOTO	TYPE	QUALITY	CLASS	NO. OF CARDS
	4	1	3	1

CLASSIFICATION CONFIDENTIAL CAPTIONED BY WJ

FORM NO. 174 USE PREVIOUS EDITIONS

PHOTO ANALYSIS REPORT

GPO 871-285

PHOTO NO. 1023399 LOT NO. *1024* MAP REFERENCE *NS 15 56 N* COUNTY *GT* PROVINCE *NS* LONGITUDE *90-44W*

AREA NO	SUBJECT	SUBJECT	SUBJECT	SUBJECT	SUBJECT	SUBJECT	SUBJECT	SUBJECT
35 E	C68							
	5		10			15		20
	25		30			35		40
	45		50					
CHIQUIMULILLA CANAL								
REPORT AREA								
AN JOSE								

6

25X1C

DATE OF PHOTO	TYPE	QUALITY	CLASS	NO. OF CARDS
	4	1	3	1

CLASSIFICATION **CONFIDENTIAL** CAPTURED BY *WA*

FORM NO. 174 1 Jun 54 USE PREVIOUS EDITIONS

PHOTO ANALYSIS REPORT

PHOTO NO. 1023553 LOT NO. 1327 MAP REFERENCE 3355 N LONGITUDE 1415 E
 COUNTRY Approved For Release 2000/04/27 : CIA-RDP78-05867A000416740007-1 PROVINCE SZCZECIN (169 D)

AREA NO	SUBJECT	SUBJECT	SUBJECT	SUBJECT	SUBJECT	SUBJECT	SUBJECT	SUBJECT
2155 M	3C2	AL9	3D9					
S	W	I	N	O	U	J	S	C
L	A	U	X	V	E	S	S	E
4	1	5	1	W	T	U	G	A
								L
								O
								K
								S
								O
								L
								C
								P
								E
								N
								D
								#

DATE OF PHOTO	TYPE	QUALITY	CLASS	NO. OF CARDS	SOURCE
OCT 6 4	4	2	B	3	[REDACTED]

CLASSIFICATION SECRET NFD CAPTIONED BY BPC

PHOTO NO. 1025534
 Approved For Release 2000/04/27 : CIA-RDP78-05867A000416740007-1
 MAP REFERENCE 6307
 LATITUDE 49 06 45
 LONGITUDE 14 15 E

COUNTRY PO PROVINCE SZCZECIN (169-D)

AREA NO	SUBJECT	SUBJECT	SUBJECT	SUBJECT	SUBJECT	SUBJECT	SUBJECT	SUBJECT	SUBJECT
2155 M	984								
S	W	I	N	0	J	J	S	C	I
T	A	T	I	O	N	(N	R)	C	I
								A	D
								E	L

23,30 25X1A

DATE OF PHOTO	TYPE	QUALITY	CLASS	NO. OF CARDS	SOURCE
OCT 6 4	4	2	B	1	[REDACTED]

CLASSIFICATION SECRET NFD CAPTIONED BY BPC

PHOTO NO. 1023555 LOT NO. T 6285 MAP REFERENCE 4815 N LATITUDE 16740007-1 LONGITUDE 2645 E
 COUNTRY Approved For Release 2000/04/27 : CIA-RDP78-05867A000416740007-1 PROVINCE PRUT (251 B)

AREA NO	SUBJECT	SUBJECT	SUBJECT	SUBJECT	SUBJECT	SUBJECT	SUBJECT	SUBJECT	SUBJECT
260 M	A4F	C62							
ONES	T		P	A	N	O	R	A	M
E	W	O	F	C	I	T	I	N	C
M	A	L	P	O	W	E	R	P	L

DATE OF PHOTO 12 NOV 64 TYPE 4 QUALITY 2 CLASS 4 NO. OF CARDS 2 SOURCE OF PHOTOGRAPH STEAVA ROSIE
 CAPTIONED BY BPC 12 NOV 1964
 CLASSIFICATION OVO

PHOTO NO. 1023557 LOT NO. T-6299 MAP REFERENCE A000416740007-1 LONGITUDE 2348 E
 COUNTRY Approved For Release 2000/04/27 : CIA-RDP78-05867A000416740007-1 PROVINCE OLT

AREA NO 560 M SUBJECT ADB SUBJECT ADI SUBJECT 251 C
 C R A I O V A I A A M M O N I A F A C
 T O R Y O F C R A I O V A C H E M
 I C A L C O M B I N E

DATE OF PHOTO	TYPE	QUALITY	CLASS	NO. OF CARDS
NOV 15 64	4	2	4	2

CLASSIFICATION OVO CAPTIONED BY BPC

Approved For Release 2000/04/27 : CIA-RDP78-05867A000416740007-1

Next 3 Page(s) In Document Exempt

Approved For Release 2000/04/27 : CIA-RDP78-05867A000416740007-1

PHOTO NO. *1023701* Approved For Release *2000/04/27 : CIA-RDP78-05867A000406740007-1* MAP REFERENCE *7-6376* LATITUDE *51 39 00 N* LONGITUDE *37 49 E*

COUNTRY *USSR* PROVINCE

AREA NO	SUBJECT	SUBJECT	SUBJECT	SUBJECT	SUBJECT	SUBJECT	SUBJECT	SUBJECT
<i>251 N</i>	<i>221</i>							
	<i>5</i>	<i>10</i>	<i>15</i>	<i>20</i>	<i>25</i>	<i>30</i>	<i>35</i>	<i>40</i>
<i>LIT'SKIY</i>	<i>MY S</i>	<i>COASTLI</i>						
<i>NE PT</i>	<i>51</i>	<i>OF</i>	<i>SB</i>	<i>PT</i>	<i>S</i>			
<i>ERIES</i>								

SEE CIA

25X1A

DATE OF PHOTO	TYPE	QUALITY	CLASS	NO. OF CARDS	SC
<i>EARLY SEPT</i>	<i>6</i>	<i>4</i>	<i>4</i>	<i>2</i>	<i>B 1</i>
CLASSIFICATION <i>Secret Foreign Dissem</i>					CAPTIONED BY <i>RL</i>

Approved For Release 2000/04/27 : CIA-RDP78-05867A0004006740007-1

PHOTO NO. 1023702 MAP REFERENCE T-6316 NIS LATITUDE 37° 37' N LONGITUDE 37 49 E

COUNTRY USSR PROVINCE

AREA NO	SUBJECT	SUBJECT	SUBJECT	SUBJECT	SUBJECT	SUBJECT	SUBJECT	SUBJECT	SUBJECT
051 N	D21								
LITSK	14	MY	5						
NE	PT	5	2						
ERIES.									

SEE CIA

DATE OF PHOTO	TYPE	QUALITY	CLASS	NO. OF CARDS	25X1A
EARLY SEPT 6 4 4 2			B	1	

CLASSIFICATION: *TOP SECRET* CAPTIONED BY: *RI*

PHOTO NO: 1023704
 MAP REFERENCE: T-6316
 LATITUDE: 48° 25' N
 LONGITUDE: 37° 49' E

APPROVED FOR RELEASE 2000/04/27 : CIA-RDP78-05867A000416740007-1

COUNTRY	PROVINCE	SUBJECT	SUBJECT	SUBJECT	SUBJECT	SUBJECT	SUBJECT	SUBJECT	SUBJECT
USSR									
AREA NO	D51 N	D21							
	LITSK	14							
	NE	PT	54						
	ERIES								

SEE CIA

2 25X1A

DATE OF PHOTO	TYPE	QUALITY	CLASS	NO. OF CARDS
EARLY SEPT	644	2	B	1

CLASSIFICATION: Approved For Release 2000/04/27 : CIA-RDP78-05867A000416740007-1

PHOTO NO. 1023706 APPROVED FOR RELEASE 2000/04/27 : CIA-RDP78-05867A000416740001-1
 SUBJECT NO. 7-6376 MAP REFERENCE WPS LATITUDE 68 26 N LONGITUDE 37 49 E

COUNTRY USSR PROVINCE

AREA NO	SUBJECT	SUBJECT	SUBJECT	SUBJECT	SUBJECT	SUBJECT	SUBJECT	SUBJECT
<u>D51 N</u>	<u>D21</u>							
<u>LITSKY</u>	<u>Y</u>	<u>HY</u>	<u>S</u>			<u>COAST</u>	<u>LI</u>	
<u>NE</u>	<u>PT</u>	<u>56</u>	<u>OF</u>	<u>58</u>	<u>PT</u>	<u>S</u>		
<u>ERIES</u>								

SEE CIA

DATE OF PHOTO	TYPE	QUALITY	CLASS	NO. OF CARDS	5
<u>EARLY SEPT</u>	<u>644</u>	<u>2</u>	<u>B</u>	<u>1</u>	<u>25X1A</u>

APPROVED FOR RELEASE 2000/04/27 : CIA-RDP78-05867A000416740001-1

Approved For Release 2000/04/27 : CIA-RDP78-05867A000416740007-1

PHOTO NO.	1023701	REFERENCE	7-6316	LATITUDE	49° 16' N	LONGITUDE	37° 49' E
COUNTRY	USSR						
AREA NO.	D51 N	SUBJECT	D21	SUBJECT		SUBJECT	
	LITSKY		MY		COAST		
	HE		PT		SB		
	ERIES						
SEE CIA							
				2	25X1A		
DATE OF PHOTO	TYPE	QUALITY	CLASS	NO. OF CARDS	[REDACTED]		
EARLY SEPT 6 4 4 2			B	1			
CLASSIFICATION				CAPTIONED BY			
SECRET				RL			

Approved For Release 2000/04/27 : CIA-RDP78-05867A000416740007-1

PHOTO NO.	LOT NO.	MAP REFERENCE	LATITUDE	LONGITUDE
2020710	7-0376	1075	68° 37' N	137° 49' E
COUNTRY	PROVINCE			
USSR				
AREA NO.	SUBJECT	SUBJECT	SUBJECT	SUBJECT
D51 N	D21			
L I T S K I Y	H Y S	C O A S T L I		
H E	P T	' S	O F	S B P T
E R I E S				
SEE CIA				
2				
25X1A				
DATE OF PHOTO	TYPE	QUALITY	CLASS	NO. OF CARDS
EARLY SEPT 64	4	2	B	1
CLASSIFICATION			CAPTIONED BY	
SECRET/NO FOREIGN DISSEM			RL	

PHOTO NO. 1023709 Approved For Release 2000/04/27 : CIA-RDP78-05867A000416740007-1
 REFERENCE T-6316 LATITUDE 68 43 N LONGITUDE 37 35 E

COUNTRY	USSR							
AREA NO	DSIN							
SUBJECT	D21							
	VOYATKA		MYS		ROASTLI		20	
	NE PT		OF		61 PT		40	
	RIETS						50	

SEE CIA

2 25X1A

DATE OF PHOTO	TYPE	QUALITY	CLASS	NO. OF CARDS
EARLY SEPT 64	4	2	B	1

CLASSIFICATION: SECRET/NO FOREIGN DISSEM CAPTIONED BY: RL

Approved For Release 2000/04/27 : CIA-RDP78-05867A000416740007-1

PHOTO NO. 1028711	LOT NO. 1-0316	FILE REFERENCE	LATITUDE 68 43 N	LONGITUDE 37 35 E
----------------------	-------------------	----------------	---------------------	----------------------

COUNTRY USSR	PROVINCE
-----------------	----------

AREA NO.	SUBJECT	SUBJECT	SUBJECT	SUBJECT	SUBJECT	SUBJECT	SUBJECT	SUBJECT	SUBJECT
2512	D21								
	5	VOYATKA	10	NY S	15	COASTL	20		
	25	PT 3	30	OF	35	61	PT	40	SE
	45	21CS	50						

SEE CIA

2 25X1A

DATE OF PHOTO	TYPE	QUALITY	CLASS	NO. OF CARDS
EARLY SEPT	64	4	3	1

CLASSIFICATION	CAPTIONED BY
SECRET	

Approved For Release 2000/04/27 : CIA-RDP78-05867A000416740007-1

PHOTO NO. 7-0316 LOT NO. 087321 MAP REFERENCE 087321 LONGITUDE 37 35E

COUNTRY USSR PROVINCE

AREA NO.	SUBJECT	SUBJECT	SUBJECT	SUBJECT	SUBJECT	SUBJECT	SUBJECT	SUBJECT
DSIN	DZ							
	VOYATKA		MY S			COAST LI		
	NE	PT	A	OF	61	PT	SE	
	RI	ESQ						

SEE CIA

25X1A

DATE OF PHOTO	TYPE	QUALITY	CLASS	NO. OF CARDS
EARLY SEPT 6 4	4	2	B	1

CLASSIFICATION SECRET/NO FOREIGN DISSEM CAPTIONED BY RL

Approved For Release 2000/04/27 : CIA-RDP78-05867A000416740007-1

PHOTO NO. [] LOT NO. [] MAP REFERENCE [] LONGITUDE [37 35E]

COUNTRY [USSR] PROVINCE []

AREA NO.	SUBJECT	SUBJECT	SUBJECT	SUBJECT	SUBJECT	SUBJECT	SUBJECT	SUBJECT	SUBJECT
DSIN	DZ								
VOYATKA	NE	PT	'S	OF	61	PT	SE		

SEE CIA

2 25X1A

DATE OF PHOTO	TYPE	QUALITY	CLASS	NO. OF CARDS
EARLY SEPT 6 4	4	2	B	1



CLASSIFICATION [SECRET/NO FOREIGN DISSEM] CAPTIONED BY [RL]

PHOTO NO.

102371

LOT NO.

Approved For Release 2000/08/08 : CIA-RDP78-05867A000416740007-1

COUNTRY

USSR

PROVINCE

68 43 N

LONGITUDE

37 35 E

AREA NO.

DSIN

SUBJECT

021

SUBJECT

SUBJECT

SUBJECT

SUBJECT

SUBJECT

SUBJECT

SUBJECT

VOYATKA

10 UVS

15 COASTLI

25 NE PT

30 OF

35 61 PT SE

40 RIESA

50

SEE CIA

DATE OF PHOTO

EARLY

TYPE

QUALITY

CLASS

NO. OF CARDS

2 25X1A

SEPT 6 4

4

2

B

1

CLASSIFICATION

SECRET/NO FOREIGN DISSEM

CAPTIONED BY

RL

FORM NO. 174

USE PREVIOUS EDITIONS

Approved For Release 2000/08/08 : CIA-RDP78-05867A000416740007-1

PHOTO ANALYSIS REPORT