


PHOTO NO. **1018700** LOT NO. **2000/04/17** MAP REFERENCE **11-548** LATITUDE **76-42W** LONGITUDE

Approved For Release 2000/04/17 : CIA-RDP78-05867A000416620009-2

COUNTRY **PE** PROVINCE **LIMA**

AREA NO	SUBJECT	SUBJECT	SUBJECT	SUBJECT	SUBJECT	SUBJECT	SUBJECT	SUBJECT
<b>73.5</b>	<b>516</b>	<b>C67</b>	<b>AJC</b>	<b>A4C</b>				
<b>CHOR</b>	<b>5</b>	<b>ICA</b>	<b>10</b>	<b>MAN</b>	<b>15</b>	<b>MADE</b>	<b>20</b>	<b>WA</b>
<b>TRER</b>	<b>25</b>	<b>FALL</b>	<b>30</b>	<b>AND</b>	<b>35</b>	<b>ELECTRIC</b>	<b>40</b>	
<b>POWER</b>	<b>45</b>	<b>AREA</b>	<b>50</b>					

**1-6-10-77** **25X1A**

DATE OF PHOTO	TYPE	QUALITY	CLASS	NO. OF CARDS	NO. OF PHOTOGRAPHS
<b>JAN-FEB 64</b>	<b>4</b>	<b>1</b>	<b>3</b>	<b>4</b>	

CLASSIFICATION **CONFIDENTIAL** CAPTIONED BY **WJ**

PHOTO NO. *1016701* MAP REFERENCE *11-53 S* LATITUDE *76-32 W*  
 Approved For Release 2000/04/17 : CIA-RDP78-05867A000416620009-2

COUNTRY	PE				PROVINCE	LIMA												
AREA NO	733J	SUBJECT	AKU	SUBJECT	236	SUBJECT	di	SUBJECT	did	SUBJECT		SUBJECT		SUBJECT		SUBJECT		
		5	BART	10	LOME	15	(NR)											20
		25	WET	30	LOWN	35												40
		45	VALLEY	50	TOWN													

*AT RIGHT, AROUND bend in Rg.*

1-28

DATE OF PHOTO	TYPE	QUALITY	CLASS	NO. OF CARDS	NO. OF PHOTOGRAPHS
JAN-FEB	64	4	1	3	4
CLASSIFICATION	CAPTIONED BY				
<b>CONFIDENTIAL</b>	LWB				

Approved For Release 2000/04/17 : CIA-RDP78-05867A000416620009-2

FORM NO. 174 1 Apr 54 USE PREVIOUS EDITIONS

PHOTO ANALYSIS DEPT 78-05867A000416620009-2

GPO 871-265

Approved For Release 2000/04/17 : CIA-RDP78-05867A000416620009-2

PHOTO NO. 1516702

MAP REFERENCE

LATITUDE 11-51.5

LONGITUDE 76-24W

COUNTRY DE PROVINCE LINA

AREA NO.	SUBJECT	SUBJECT	SUBJECT	SUBJECT	SUBJECT	SUBJECT	SUBJECT	SUBJECT	SUBJECT
733	AKU	AKM	did	did	d36				
MATW	5	CANA	10	SW	IT	15	CN	31	CK
EAST	25	OF	30	TOWN		35			
	45		50						

1-27-28

25X1A

DATE OF PHOTO	TYPE	QUALITY	CLASS	NO. OF CARDS	PROGRAM
Jan-Feb 64	4	1	3	5	

CLASSIFICATION **CONFIDENTIAL**

CAPTIONED BY *WB*

Approved For Release 2000/04/17 : CIA-RDP78-05867A000416620009-2

FORM NO. 174 USE PREVIOUS EDITIONS

1 Jan 54

PHOTO ANALYSIS REPORTS

GPO 871-285

Approved For Release 2000/04/17 : CIA-RDP78-05867A000416620009-2

PHOTO NO.	1016703		MAP REFERENCE			LATITUDE	11-17 S		LONGITUDE	76-20 W	
COUNTRY	PE		PROVINCE	LIMA		SUBJECT			SUBJECT		
AREA NO	73.5	SUBJECT	SUBJECT	SUBJECT	SUBJECT	SUBJECT	SUBJECT	SUBJECT	SUBJECT	SUBJECT	SUBJECT
		5	10	15	20	25	30	35	40	45	50
	O C A T A R A	A R A	(R)	G O R	g e	A N					
	I R O	A L W A Y		S T W N		T O W N					
	A W d	T A M B O R A	Q U E .								

25X1A

1-28	DATE OF PHOTO	TYPE	QUALITY	CLASS	NO. OF CARDS	NO. OF PHOTOGRAPHS
Jan-Feb	6/1/4	1	3	3		
				CAPTIONED BY		
				WNB		



Approved For Release 2000/04/17 : CIA-RDP78-05867A000416620009-2

PHOTO NO.	1016705		MAP REFERENCE	11-47 S		LONGITUDE	76-20 W	
COUNTRY	PE		PROVINCE	LIMA		SUBJECT	SUBJECT	SUBJECT
AREA NO.	733J	SUBJECT	SUBJECT	SUBJECT	SUBJECT	SUBJECT	SUBJECT	SUBJECT
		5	10	15	20	25	30	35
		A R A	A R A	A R A	A R A	A R A	A R A	A R A
		25	30	35	40	45	50	55
		A R A	A R A	A R A	A R A	A R A	A R A	A R A
		45	50	55	60	65	70	75
		A M B	A M B	A M B	A M B	A M B	A M B	A M B
		75	80	85	90	95	100	105
		A M B	A M B	A M B	A M B	A M B	A M B	A M B

25X1A

DATE OF PHOTO	TYPE	QUALITY	CLASS	NO. OF CARDS	SOURCE OF PHOTOGRAPH
1-27-28	4	4	3	4	[REDACTED]
JAN-FEB	6	4	4	4	
CLASSIFICATION	CAPTIONED BY				CPG 871-263
CONFIDENTIAL	WNB				

Approved For Release 2000/04/17 : CIA-RDP78-05867A000416620009-2

PHOTO ANALYSIS REPORT

FORM NO. 174 USE PREVIOUS EDITIONS  
1 Jan 56



Approved For Release 2000/04/17 : CIA-RDP78-05867A000416620009-2

PHOTO NO.	1016707					MAP REFERENCE	4-43 S		LATITUDE	76-24 W		
COUNTRY	PE					PROVINCE	LIMA					
AREA NO	733J		SUBJECT	AKU	SUBJECT	d36	SUBJECT	e67	SUBJECT	did	SUBJECT	did
	10											
	20											
	30											
	40											
	50											
	60											
	70											
	80											
	90											

1-6-28

25X1A

DATE OF PHOTO	TYPE	QUALITY	CLASS	NO. OF CARDS
Jan Feb 6 4 4	4	1	3	5
CAPTIONED BY				
W.A.				

CLASSIFICATION **CONFIDENTIAL**

Approved For Release 2000/04/17 : CIA-RDP78-05867A000416620009-2

PHOTO ANALYSIS REPORT



Approved For Release 2000/04/17 : CIA-RDP78-05867A000416620009-2

PHOTO NO. 1016708

MAP REFERENCE

LATITUDE 11-44 S

LONGITUDE 76-18 W

COUNTRY PE

PROVINCE LINA

AREA NO.	SUBJECT	SUBJECT	SUBJECT	SUBJECT	SUBJECT	SUBJECT	SUBJECT	SUBJECT
7537	AKU	AKG	d34	did	dip			
			10	(WR)		15	RR	YR
R10	5	LANC	0			35	WN	YU
EST	25	BR	30	g				
UN	45	AN	50					

1-22-28

25X1A

DATE OF PHOTO	TYPE	QUALITY	CLASS	NO. OF CARDS	NAME OF PHOTOGRAPH
Jan-Feb	64	4	1	3	5

CLASSIFICATION **CONFIDENTIAL**

CAPTIONED BY *WJ*

Approved For Release 2000/04/17 : CIA-RDP78-05867A000416620009-2

FORM NO. 174 1 Jun 56 USE PREVIOUS EDITIONS

PHOTO ANALYSIS REPORT

GPO 871-283

Approved For Release 2000/04/17 : CIA-RDP78-05867A000416620009-2

PHOTO NO. 1016709

MAP REFERENCE 46-448

LONGITUDE 76-18W

COUNTRY PE PROVINCE LIMA

AREA NO.	SUBJECT	SUBJECT	SUBJECT	SUBJECT	SUBJECT	SUBJECT	SUBJECT	SUBJECT
753J	AKU	AKG	d39	d1d	d1p			
R10	5	LANCO	10	(UR)		15	RR	YR
ESTLE	25	BRIDGE	30	E		35	WN	YB
UN	45	AN	50	MATED.				

25X1A

1-27-28

DATE OF PHOTO	TYPE	QUALITY	CLASS	NO. OF CA
Jan-Feb	6	4	1	3

CAPTIONED BY WB

CONFIDENTIAL

Approved For Release 2000/04/17 : CIA-RDP78-05867A000416620009-2

FORM NO. 174 USE PREVIOUS EDITIONS

PHOTO ANALYSIS REPORT



PHOTO NO.		Approved For Release 2000/04/17 : CIA-RDP78-05867A000416620009-2		MAP REFERENCE		LATITUDE		LONGITUDE	
COUNTRY		PE		PROVINCE		LIMA			
AREA NO	SUBJECT	SUBJECT	SUBJECT	SUBJECT	SUBJECT	SUBJECT	SUBJECT	SUBJECT	SUBJECT
73.35	did	did	ATC						
CASA	PALCA	(NR)				WATER			
DUCT	BRIDGE					ACROSS			
ALLEY	BELOW					TOWN.			
						25X1A			
DATE OF PHOTO		TYPE	QUALITY	CLASS	NO. OF CARDS				
Jan-Feb 67		4	1	3	3				
CLASSIFICATION				CAPTIONED BY					
CONFIDENTIAL				LWS					
FORM NO. 1 Jan 56		Approved For Release 2000/04/17 : CIA-RDP78-05867A000416620009-2		PHOTO ANALYSIS REPORT					

PHOTO NO. 1171 LOT NO. 1137H MAP REFERENCE 11 79 A LATITUDE 76-14W LONGITUDE 76-14W  
 Approved For Release 2000/04/17 : CIA-RDP78-05867A000416620009-2

COUNTRY PE PROVINCE LIMA

AREA NO	SUBJECT	SUBJECT	SUBJECT	SUBJECT	SUBJECT	SUBJECT	SUBJECT	SUBJECT	SUBJECT
<u>7330</u>	<u>AKU</u>	<u>339</u>	<u>did</u>	<u>A42</u>					
<u>CADAPALCA</u>	<u>5</u>	<u>10</u>	<u>(WR)</u>	<u>15</u>	<u>C</u>	<u>O</u>	<u>N</u>	<u>C</u>	<u>R</u>
<u>TEAM</u>	<u>25</u>	<u>30</u>	<u>NW</u>	<u>8</u>	<u>35</u>	<u>T</u>	<u>D</u>	<u>E</u>	<u>8</u>
<u>REAM</u>	<u>45</u>	<u>50</u>	<u>R</u>	<u>10</u>	<u>R</u>	<u>I</u>	<u>A</u>	<u>C</u>	<u>I</u>

1-10-28

25X1A

DATE OF PHOTO	TYPE	QUALITY	CLASS	NO. OF CARDS	SOURCE OF PHOTOGRAPH
<u>JAN-FEB</u>	<u>64</u>	<u>4</u>	<u>1</u>	<u>3</u>	<u>4</u>

CLASSIFICATION **CONFIDENTIAL**

CAPTIONED BY L.B.



PHOTO NO. **Approved For Release 2000/04/17 : CIA-RDP78-05867A000416620009-2**

MAP REFERENCE **14-29 6** LONGITUDE **76-14 63**

COUNTRY **PE** PROVINCE **LIMA**

AREA NO	SUBJECT	SUBJECT	SUBJECT	SUBJECT	SUBJECT	SUBJECT	SUBJECT	SUBJECT
<b>753T</b>	<b>ALA</b>							
<b>C A B A</b>	<b>5 P D L C A</b>		<b>10</b>	<b>L K 9</b>	<b>15</b>	<b>N W</b>	<b>F R</b>	<b>20</b>
<b>N O R T H</b>	<b>25 E N D</b>		<b>30</b>	<b>O F</b>	<b>35</b>	<b>O W N</b>		<b>40</b>
<b>M I N A W</b>	<b>45</b>	<b>g c o m p l e x, c o a l.</b>						

**14**

25X1A

DATE OF PHOTO	TYPE	QUALITY	CLASS	NO. OF CARDS	NO. OF PHOTOGRAPHS
<b>JAN-FEB 67</b>	<b>4</b>	<b>1</b>	<b>3</b>	<b>1</b>	<b>[REDACTED]</b>

CAPTIONED BY **WJ**






PHOTO NO. <b>Approved For Release 2000/04/17 : CIA-RDP78-05867A000416620009-2</b>		LOT NO.		MAP REFERENCE		LATITUDE <b>11-39 S</b>		LONGITUDE <b>76-14 W</b>	
COUNTRY <b>PE</b>			PROVINCE <b>LIMA</b>						
AREA NO. <b>7350</b>	SUBJECT <b>AKU</b>	SUBJECT <b>did</b>	SUBJECT <b>239</b>	SUBJECT <b>CB7</b>	SUBJECT <b>dip</b>	SUBJECT	SUBJECT	SUBJECT	SUBJECT
<b>C A S A</b>	<b>5 P A</b>	<b>L C A</b>	<b>10</b>	<b>A</b>	<b>P P R</b>	<b>15</b>	<b>A C</b>	<b>14</b>	<b>20</b>
<b>40</b>	<b>25</b>	<b>FR</b>	<b>30</b>	<b>E H</b>	<b>35</b>	<b>I N</b>	<b>C H</b>	<b>A N</b>	<b>40</b>
	<b>45</b>		<b>50</b>						
<b>1-6-27</b>		TYPE		QUALITY	CLASS	NO. OF CARDS	SOURCE OF PHOTOGRAPH		
<b>JAN-FEB 64</b>		<b>4</b>	<b>1</b>	<b>3</b>	<b>5</b>				
CLASSIFICATION		CAPTIONED BY							
<b>CONFIDENTIAL</b>		<b>LWB</b>							
<b>Approved For Release 2000/04/17 : CIA-RDP78-05867A000416620009-2</b>		<b>PHOTO ANALYSIS REPORT</b>							
FORM NO. 174		USE PREVIOUS EDITIONS		GPO 871-263					





PHOTO NO. 018715 **Approved For Release 2000/04/17C CIA-RDP78-05867A000416620009-2** MAP REFERENCE 41-37 J LATITUDE 76-12 W

COUNTRY	PROVINCE	SUBJECT	SUBJECT	SUBJECT	SUBJECT	SUBJECT	SUBJECT	SUBJECT	SUBJECT
<u>PE</u>	<u>LIMA</u>	<u>AKQ</u>	<u>AKM</u>	<u>did</u>					
AREA NO	<u>7335</u>	<u>5</u>	<u>10</u>	<u>15</u>	<u>20</u>	<u>25</u>	<u>30</u>	<u>35</u>	<u>40</u>
	<u>TIC</u>	<u>L I O</u>	<u>L K 9</u>	<u>N O</u>	<u>R T N E A</u>	<u>7</u>	<u>T O W A R D</u>	<u>R T R</u>	<u>S T A T I O N</u>
		<u>45</u>	<u>50</u>						

25X1A

DATE OF PHOTO	TYPE	QUALITY	CLASS	NO. OF CARDS	CAPTIONED BY
<u>1-27</u>					
<u>Jan-Feb</u>	<u>6</u>	<u>4</u>	<u>1</u>	<u>3</u>	<u>3</u>
CLASSIFICATION	<b>CONFIDENTIAL</b>				<u>WB</u>





Approved For Release 2000/04/17 : CIA-RDP78-05867A000416620009-2

PHOTO NO.	LOT NO.	MAP REFERENCE	LATITUDE	LONGITUDE									
			16-37	76-12W									
COUNTRY	PROVINCE												
PERU	LIMA												
AREA NO.	SUBJECT	SUBJECT	SUBJECT	SUBJECT	SUBJECT	SUBJECT	SUBJECT	SUBJECT					
73.3J	AKM	AKN	did										
TIC	L	O	L	K	g	I	N	d	I	R	E	C	
T	I	O	N	o	f	R	R	T	U	N	N	E	L
T	O	W	N.										
1-27										25X1A			
DATE OF PHOTO	TYPE	QUALITY	CLASS	NO. OF CARDS									
JAN-FEB	64	4	1	3	3								
CLASSIFICATION				CAPTIONED BY									
CONFIDENTIAL				WJZ									

Approved For Release 2000/04/17 : CIA-RDP78-05867A000416620009-2

FORM NO. 1 Jan 54

PHOTO ANALYSIS REPORT

GPO 871-255

Approved For Release 2000/04/17 : CIA-RDP78-05867A000416620009-2

PHOTO NO.	LOT NO.	MAP REFERENCE	LATITUDE	LONGITUDE
Approved For Release 2000/04/17 : CIA-RDP78-05867A000416620009-2				
COUNTRY	PROVINCE			
	Lima			
AREA NO	SUBJECT	SUBJECT	SUBJECT	SUBJECT
7330	C67	AKU		
CNIC	5	10	15	20
TOWN	25	30	35	40
RR	45	50		
Lima				
6-28				
DATE OF PHOTO	TYPE	QUALITY	CLASS	NO. OF CARDS
JAN-1964	64	4	1	3
CLASSIFICATION				CAPTIONED BY
CONFIDENTIAL				WLB
25X1A				
SOURCE OF PHOTOGRAPH				
[REDACTED]				
Approved For Release 2000/04/17 : CIA-RDP78-05867A000416620009-2				

FORM NCE 1 Apr 54

PHOTO ANALYSIS REPORT

GPO: 871-245



PHOTO NO. Approved For Release 2000/04/17 : CIA-RDP78-05867A000416620009-2 LOT NO. 2000/04/17 MAP REFERENCE 110458 LATITUDE 76-18W

COUNTRY PE PROVINCE LIMA

AREA NO.	SUBJECT	SUBJECT	SUBJECT	SUBJECT	SUBJECT	SUBJECT	SUBJECT	SUBJECT
<u>733J</u>	<u>AKM</u>	<u>AKN</u>	<u>did</u>					
<u>CHIC</u>	<u>LA</u>		<u>LK</u>	<u>g</u>	<u>WE</u>	<u>ST</u>		<u>20</u>
<u>RR</u>	<u>W</u>	<u>T</u>	<u>CH</u>	<u>3</u>	<u>ACK</u>	<u>END</u>	<u>J</u>	<u>40</u>
<u>ST</u>	<u>T</u>	<u>0</u>	<u>W</u>	<u>W</u>	<u>0</u>	<u>F</u>	<u>FOUN.</u>	

1-27 25X1A

DATE OF PHOTO	TYPE	QUALITY	CLASS	NO. OF CARDS	SOURCE OF PHOTOGRAPH
<u>JAN-FEB</u>	<u>6</u>	<u>4</u>	<u>4</u>	<u>1</u>	<u>3</u>
					<u>3</u>

CLASSIFICATION **CONFIDENTIAL** CAPTIONED BY WB

Approved For Release 2000/04/17 : CIA-RDP78-05867A000416620009-2

LOT NO. 1274 MAP REFERENCE 117458 LATITUDE 76-18W

COUNTRY PE PROVINCE LIMA

AREA NO	SUBJECT	SUBJECT	SUBJECT	SUBJECT	SUBJECT	SUBJECT	SUBJECT	SUBJECT
733J	AKM	AKU	AKU	736	CB7	dip	did	
	5		10		15			20
CHICLA			LK9		WEST			40
	25		30		35			
TOWN		FR	RR					
	45		50					

1-6-27-2P 25X1A

DATE OF PHOTO	TYPE	QUALITY	CLASS	NO. OF CARDS	SOURCE OF PHOTOGRAPH
JAN-FEB	64	4	13	7	[REDACTED]

CLASSIFICATION CONFIDENTIAL CAPTIONED BY WNB

Approved For Release 2000/04/17 : CIA-RDP78-05867A000416620009-2

FORM NO. 174 1 Jan 56 USE PREVIOUS EDITIONS PHOTO ANALYSIS REPORT

GPO 871-285

Approved For Release 2000/04/17 : CIA-RDP78-05867A000416620009-2

PHOTO NO. 1016726 MAP REFERENCE H-45-8 LATITUDE 76-18W

COUNTRY	PE		PROVINCE	LIMA		SUBJECT	SUBJECT	SUBJECT	SUBJECT
AREA NO	7338	SUBJECT	AKU	AKM	C67	did	diq		
	CHICLA			LK			NO	RTN	Y
	TOWN		FR	R/R			LIN	ENE	CL
	M6IN			ABOVE					IT.

1-6-27-28

25X1A

DATE OF PHOTO	TYPE	QUALITY	CLASS	NO. OF CARDS
JAN-FEB	64	4	1	3
CAPTIONED BY				
WAB				



Approved For Release 2000/04/17 : CIA-RDP78-05867A000416620009-2

Approved For Release 2000/04/17 : CIA-RDP78-05867A000416620009-2

PHOTO NO. 1016727 MAP REFERENCE 4-390 LONGITUDE 76-14W

COUNTRY	PE	PROVINCE	LIMA	SUBJECT	SUBJECT	SUBJECT	SUBJECT	SUBJECT
AREA NO	7335	SUBJECT	A42	SUBJECT	AKU did	SUBJECT	(NR)	20
		SUBJECT	ALCA	SUBJECT		SUBJECT	CONCRE	40
		SUBJECT	MA	SUBJECT		SUBJECT	BLACK	45
		SUBJECT	NW	SUBJECT		SUBJECT	RIO RINAC	

1-24-28

25X1A

DATE OF PHOTO	TYPE	QUALITY	CLASS	NO. OF CARDS
Jan-Feb 64	4	10	3	3

CAPTIONED BY WNB

Approved For Release 2000/04/17 : CIA-RDP78-05867A000416620009-2



Approved For Release 2000/04/17 : CIA-RDP78-05867A000416620009-2

PHOTO NO. 1018729 17428

MAP REFERENCE

LATITUDE 11-45 S

LONGITUDE 76-18 W

COUNTRY PE PROVINCE LIMA

AREA NO	SUBJECT	SUBJECT	SUBJECT	SUBJECT	SUBJECT	SUBJECT	SUBJECT	SUBJECT
7330	CG7	AKU						
C N I C	L A		L K	g	W E	8	7	0 V E
R	R O A L		B R	1	g E			T O W
N.								

6-28

DATE OF PHOTO

TYPE	QUALITY	CLASS	NO. OF CARDS
4	1	3	2

25X1A

CLASSIFICATION

Approved For Release 2000/04/17 : CIA-RDP78-05867A000416620009-2

CONFIDENTIAL

PHOTO ANALYSIS REPORT

FORM NO. 174 USE PREVIOUS EDITIONS

1 Jun 56

GPO 871-285

Approved For Release 2000/04/17 : CIA-RDP78-05867A000416620009-2

PHOTO NO. 1515730  
 LATITUDE 11-45 S  
 LONGITUDE 76-18 W

COUNTRY	AREA NO	SUBJECT	SUBJECT	SUBJECT	SUBJECT	SUBJECT	SUBJECT	SUBJECT
PE	733J	CG7	AKU					
		5 LIA		10 2K9		15 NOR	20 TH	40
		25 XON	FR	30 RVR		35		
		45		30				

6-28

DATE OF PHOTO	TYPE	QUALITY	CLASS	NO. OF CARDS
JAN-Feb	64	4	3	2

CLASSIFIED BY W3




PHOTO NO. *01672* Approved For Release 2000/04/17 : CIA-RDP78-05867A000416620009-2  
 LOT NO. *76-1851* MAP REFERENCE *448* LATITUDE *12° 44' S* LONGITUDE *76° 18' 51' W*

COUNTRY *Pi* PROVINCE *LIMA*

AREA NO	SUBJECT	SUBJECT	SUBJECT	SUBJECT	SUBJECT	SUBJECT	SUBJECT	SUBJECT	SUBJECT
<i>7335</i>	<i>116</i>	<i>116</i>	<i>136</i>	<i>AKM</i>	<i>AKL</i>	<i>AKU</i>	<i>C67</i>		
<i>RIO</i>	<i>5</i>	<i>BLANCO</i>	<i>10</i>		<i>R</i>	<i>R</i>	<i>15</i>	<i>TRE</i>	<i>20</i>
<i>LE</i>	<i>25</i>	<i>TOWN</i>	<i>30</i>	<i>AN</i>	<i>E</i>	<i>35</i>	<i>AWAY</i>		<i>40</i>
<i>g</i>	<i>45</i>	<i>DOWN</i>	<i>50</i>	<i>TREAM.</i>					

*1-6-27-28*

25X1A

DATE OF PHOTO	TYPE	QUALITY	CLASS	NO. OF CARDS
<i>JAN-1-16</i>	<i>64</i>	<i>4</i>	<i>1</i>	<i>3</i>



CLASSIFICATION **CONFIDENTIAL** CAPTIONED BY *WBS*



PHOTO NO. **Approved For Release 2000/04/17 : CIA-RDP78-05867A000416620009-2** LOT NO. **11-44** MAP REFERENCE **76-1851** LONGITUDE

COUNTRY **PE** PROVINCE **LIMA**

AREA NO	SUBJECT	SUBJECT	SUBJECT	SUBJECT	SUBJECT	SUBJECT	SUBJECT	SUBJECT
<b>733J</b>	<b>816</b>	<b>636</b>	<b>610</b>	<b>AKU</b>	<b>AKM</b>			
<b>R 10</b>	<b>5 6</b>	<b>L A N C O</b>	<b>10</b>		<b>L K g</b>	<b>15</b>	<b>D o w n</b>	<b>20</b>
<b>5 T R E A M</b>	<b>25</b>	<b>30</b>	<b>50</b>	<b>6 E L O W</b>	<b>35</b>	<b>T h o w N o</b>	<b>40</b>	
	<b>45</b>							

**1-27-28**

**25X1A**

DATE OF PHOTO	TYPE	QUALITY	CLASS	NO. OF CARDS
<b>JAN-FEB</b>	<b>6</b>	<b>4</b>	<b>4</b>	<b>1</b>
	<b>4</b>	<b>1</b>	<b>3</b>	<b>5</b>



Approved For Release 2000/04/17 : CIA-RDP78-05867A000416620009-2

PHOTO NO.	LOT NO.	MAP REFERENCE	LATITUDE	LONGITUDE
	284	11-44	76-18	51
COUNTRY	PROVINCE			
PE	LIMA			
AREA NO.	SUBJECT	SUBJECT	SUBJECT	SUBJECT
7335	AKU	AKM	C67	236
R 10	5	BLANC	0	LIK
BTRE	25	MAT	30	TOWN
	45		50	

25X1A

DATE OF PHOTO	TYPE	QUALITY	CLASS	NO. OF CARDS
JAN-FEB	64	4	13	6



CLASSIFICATION **CONFIDENTIAL**

CAPTIONED BY *WB*

Approved For Release 2000/04/17 : CIA-RDP78-05867A000416620009-2

Approved For Release 2000/04/17 : CIA-RDP78-05867A000416620009-2

PHOTO NO.	1016734	MAP REFERENCE	11-43 S	LATITUDE	76-24 W
COUNTRY	PE	PROVINCE	LIMA	SUBJECT	
AREA NO	7335	SUBJECT	AKU AKU	SUBJECT	did
		SUBJECT	MA TEO	SUBJECT	10 E A I
		SUBJECT	5 SAN	SUBJECT	15 T A S O V
		SUBJECT	25 F O W N	SUBJECT	35 R O A D R
		SUBJECT	45 RR	SUBJECT	40
TRUSTLE BRIDGE AND RIO RIMAC					

25X1A

DATE OF PHOTO	1-28	TYPE	4	QUALITY	1	CLASS	3	NO. OF CARDS	5
CLASSIFICATION	CONFIDENTIAL	CAPTIONED BY							

Approved For Release 2000/04/17 : CIA-RDP78-05867A000416620009-2

PHOTO ANALYSIS REPORT

PHOTO NO. **Approved For Release 2000/04/17 : CIA-RDP78-05867A000416620009-2**

MAP REFERENCE **4-434** LATITUDE **76-24 W**

COUNTRY **PE** PROVINCE **LIMA**

AREA NO	SUBJECT	SUBJECT	SUBJECT	SUBJECT	SUBJECT	SUBJECT	SUBJECT	SUBJECT
<b>733J</b>	<b>AKG</b>	<b>AKU</b>	<b>AKU</b>	<b>23C</b>	<b>218</b>	<b>219</b>		
<b>5</b>	<b>MA</b>	<b>TEO</b>	<b>10</b>	<b>EAD</b>	<b>15</b>	<b>T</b>	<b>ASOV</b>	<b>20</b>
<b>35</b>	<b>Road</b>		<b>30</b>	<b>Fo</b>	<b>35</b>	<b>Road</b>	<b>R</b>	<b>40</b>
<b>ROAD TO WIN, LIKE F. ROAD, R</b>								
<b>ROAD BRIDGE AND RR TRESTLE</b>								
<b>IN 8yr</b>								

25X1A

1-27-28

DATE OF PHOTO	TYPE	QUALITY	CLASS	NO. OF CARDS
<b>JAN-FEB</b>	<b>64</b>	<b>4</b>	<b>1</b>	<b>3</b>
CAPTIONED BY <b>W2</b>				<b>6</b>

PHOTO NO. 1016735  
 MAP REFERENCE 79284  
 LATITUDE 70-24W  
 LONGITUDE 70-24W  
 Approved For Release 2000/04/17 : CIA-RDP78-05867A000416620009-2

COUNTRY	PE		PROVINCE	LIMA										
AREA NO	753J	SUBJECT	AKU	AKW	AKM	236	SUBJECT	210	SUBJECT	did	SUBJECT		SUBJECT	
	A N	M	A T	10	(WR)			15	L K				20	T
	B R d	25	g e	30	O V E R	R	1	35	0	R	1	M	40	W
	C, W/R	45	10	50	A d	T U N N E L	A T	R I G H T,						160
	VE AND EAST OF TOWN.													

25X1A

DATE OF PHOTO	TYPE	QUALITY	CLASS	NO. OF CARDS
JAN-Feb	64	4	1	3
				6



Approved For Release 2000/04/17 : CIA-RDP78-05867A000416620009-2

PHOTO NO.	1016191	MAP REFERENCE		LATITUDE	11-43	LONGITUDE	76-24W
COUNTRY	PE	PROVINCE	LIMA	SUBJECT	did	SUBJECT	did
AREA NO.	7535	SUBJECT	AKU	SUBJECT	AKW	SUBJECT	AKM
		SUBJECT	AT	SUBJECT	SO	SUBJECT	236
		SUBJECT	5	SUBJECT	10	SUBJECT	(WR)
		SUBJECT	25	SUBJECT	30	SUBJECT	15
		SUBJECT	45	SUBJECT	35	SUBJECT	20
BOARD OVER RIVER AT RIGHT, N60 C, WRoad TUNNEL AT RIGHT, N60 VE AND EAST OF TOWN.							

1-27-28

25X1A

DATE OF PHOTO	TYPE	QUALITY	CLASS	NO. OF CARDS
JAN-FEB 64	4	1	3	6



Approved For Release 2000/04/17 : CIA-RDP78-05867A000416620009-2

Approved For Release 2000/04/17 : CIA-RDP78-05867A000416620009-2

PHOTO NO.	1016730		MAP REFERENCE	44-43.8		LATITUDE	76-24.1	
COUNTRY	PE		PROVINCE	LIMA				
AREA NO.	733J	SUBJECT	SUBJECT	SUBJECT	SUBJECT	SUBJECT	SUBJECT	SUBJECT
		236	219	AKM				
	JAN	MATEO		(NR)				
	GOR	E	6	EL	OW			
	NKEL	EAST			ABOVE TOWN.			

1-27		25X1A	
DATE OF PHOTO	TYPE	QUALITY	CLASS
JAN-FEB	64	4	1
			3
			3
CLASSIFICATION	CAPTIONED BY		SOURCE OF PHOTOGRAPH
CONFIDENTIAL	LAP		[REDACTED]

Approved For Release 2000/04/17 : CIA-RDP78-05867A000416620009-2

PHOTO ANALYSIS REPORT

FORM NO. 174 USE PREVIOUS EDITIONS 1 Jun 56

Approved For Release 2000/04/17 : CIA-RDP78-05867A000416620009-2

PHOTO NO.	1016739	MAP REFERENCE		LATITUDE	11-43	LONGITUDE	76-24W
COUNTRY	PE	PROVINCE	LIMA	SUBJECT	d1d	SUBJECT	d10
AREA NO.	7333	SUBJECT	AKU	SUBJECT	AKW	SUBJECT	d36
		SUBJECT	MNT	SUBJECT	EO	SUBJECT	(NR)
		SUBJECT	L	SUBJECT	ERT	SUBJECT	ASOV
		SUBJECT		SUBJECT		SUBJECT	ETOW

25X1A

DATE OF PHOTO	1-28-	TYPE		QUALITY	1	CLASS	3	NO. OF CARDS	5
CLASSIFICATION	JAN-FEB								

Approved For Release 2000/04/17 : CIA-RDP78-05867A000416620009-2





Approved For Release 2000/04/17 : CIA-RDP78-05867A000416620009-2

PHOTO NO.	1016741	MAP REFERENCE		LATITUDE	11-13.5	LONGITUDE	76-24.5
COUNTRY	PE	PROVINCE	LIMA	SUBJECT		SUBJECT	
AREA NO.	7335	SUBJECT	236	SUBJECT	DIQ	SUBJECT	AKW
		SUBJECT	TEO	SUBJECT	10	SUBJECT	15
		SUBJECT	5	SUBJECT	MA	SUBJECT	FR
		SUBJECT	25	SUBJECT	BTWN	SUBJECT	20
		SUBJECT	45	SUBJECT	30	SUBJECT	35
		SUBJECT	50	SUBJECT	ASO	SUBJECT	40
		SUBJECT		SUBJECT	VE TOWN	SUBJECT	ROAD
BRIDGES.							

25X1A

DATE OF PHOTO	1-28	TYPE		QUALITY		CLASS		NO. OF CARDS	
	JAN-FEB		6	1	3		3		
CLASSIFICATION	CONFIDENTIAL								
CAPTIONED BY	WAT								

Approved For Release 2000/04/17 : CIA-RDP78-05867A000416620009-2

Approved For Release 2000/04/17 : CIA-RDP78-05867A000416620009-2

PHOTO NO.	001674.2	MAP REFERENCE	77287	LATITUDE	11-43 S	LONGITUDE	76-24 W
COUNTRY	PE	PROVINCE	LIMA	SUBJECT		SUBJECT	
AREA NO.	733J	SUBJECT	236	SUBJECT	AKW	SUBJECT	
		SUBJECT	10	SUBJECT	15	SUBJECT	FR
		SUBJECT	30	SUBJECT	35	SUBJECT	20
		SUBJECT	45	SUBJECT	50	SUBJECT	40
HAN MATEO LK TOWN TRUCK TITLE BROWN 2 TOWN EL EAST ABOVE TOWN, TO ROAD BRIDGES.							

25X1A

DATE OF PHOTO	1-28	TYPE	4	QUALITY	1	CLASS	3	NO. OF CARDS	3
CLASSIFICATION	CONFIDENTIAL	CAPTIONED BY <i>WB</i>							

Approved For Release 2000/04/17 : CIA-RDP78-05867A000416620009-2


Approved For Release 2000/04/17 : CIA-RDP78-05867A000416620009-2

PHOTO NO.	1016743	MAP REFERENCE	43	LATITUDE	76-24W	LONGITUDE	
COUNTRY	PE	PROVINCE	LIMA				
AREA NO.	733J	SUBJECT	AKC	SUBJECT	AKU	SUBJECT	AKW
		SUBJECT	MA	SUBJECT	TE	SUBJECT	O
		SUBJECT	TR	SUBJECT	IC	SUBJECT	50
		SUBJECT	AT	SUBJECT	AS	SUBJECT	OV
		SUBJECT	SO	SUBJECT	VE	SUBJECT	TOWN

1-17-28

25X1A

DATE OF PHOTO	JAN-FEB	TYPE	644	QUALITY	1	CLASS	3	NO. OF CARDS	6
CLASSIFICATION	CONFIDENTIAL		CAPTIONED BY		WAB				



Approved For Release 2000/04/17 : CIA-RDP78-05867A000416620009-2

Approved For Release 2000/04/17 : CIA-RDP78-05867A000416620009-2

PHOTO NO.	1016744	MAP REFERENCE		LATITUDE	11-43 <sup>00</sup>	LONGITUDE	76-24 <sup>00</sup> W
COUNTRY	PE	PROVINCE	LIMA	SUBJECT	did	SUBJECT	d10
AREA NO.	733J	SUBJECT	AKC	SUBJECT	AKU	SUBJECT	AKW
							d36
							HYDR
							EL EC
							20
							15
							35
							40
							50

1-17-28

25X1A

DATE OF PHOTO	JAN-FEB	TYPE	64	QUALITY	4	CLASS	1	NO. OF CARDS	3	NO. OF PHOTOGRAPHS	6
CAPTIONED BY	WB										

Approved For Release 2000/04/17 : CIA-RDP78-05867A000416620009-2

PHOTO NO. **Approved For Release 2000/04/17 : CIA-RDP78-05867A000416620009-2**

LOT NO. **4384** MAP REFERENCE **76-434** LATITUDE **76-24W** LONGITUDE **76-24W**

COUNTRY **PE** PROVINCE **LIMA**

AREA NO	SUBJECT	SUBJECT	SUBJECT	SUBJECT	SUBJECT	SUBJECT	SUBJECT	SUBJECT
<b>733J</b>	<b>C67</b>	<b>d36</b>	<b>d19</b>	<b>did</b>	<b>AKH</b>			
<b>AN</b>	<b>MATEO</b>			<b>L K g</b>		<b>WEST</b>		
<b>TO TOWN</b>		<b>FR</b>		<b>ABOVE</b>		<b>VE</b>		

1-6-28

25X1A

DATE OF PHOTO	TYPE	QUALITY	CLASS	NO. OF CARDS
<b>Jan-Feb</b>	<b>64</b>	<b>4</b>	<b>1</b>	<b>3 5</b>

SOURCE OF PHOTOGRAPH

CAPTIONED BY **WV3**

PHOTO NO. [ ] LOT NO. T-4384  
 MAP REFERENCE [ ] LATITUDE 78-05567A00041662000924W  
 LONGITUDE [ ]  
 COUNTRY Approved For Release 2000/04/17 : CIA-RDP78-05567A00041662000924W  
 PROVINCE PE LIMA

AREA NO	SUBJECT	SUBJECT	SUBJECT	SUBJECT	SUBJECT	SUBJECT	SUBJECT	SUBJECT	SUBJECT
733J	AKW	d36	AKU	d1φ	AGJ				
5	AN	MATEO	10	EAS	15	T	ABOV	20	V
75	ETOWN	LIK	30	VO	35	R	VEK	40	
45	AND	LUMBER	YARD						

1-25-28

25X1A

DATE OF PHOTO	TYPE	QUALITY	CLASS	NO. OF CARDS	SOURCE OF PHOTOGRAPH
JAN-FEB	6	4	1	3	5

CLASSIFICATION **CONFIDENTIAL** CAPTIONED BY [ ]  
 Approved For Release 2000/04/17 : CIA-RDP78-05567A00041662000924W

Approved For Release 2000/04/17 : CIA-RDP78-05867A000416620009-2

PHOTO NO.	1018747			MAP REFERENCE	478			LATITUDE	76-16W			LONGITUDE	76-16W		
COUNTRY	PE			PROVINCE	LIMA										
AREA NO.	733J	SUBJECT	d36	SUBJECT	did	SUBJECT	d1Q	SUBJECT	AKU						
		50				10				15			20		
	T	A	M	S	O	R	A	Q	U	E	L	K	G	W	E
		25				30				35			40		
	A	S	O	V	E	T	O	W	N.						

25X1A

1-28	DATE OF PHOTO	TYPE	QUALITY	CLASS	NO. OF CAR
JAN-FEB	64	4	1	3	4
CLASSIFICATION					CAPTIONED BY
CONFIDENTIAL					WNB

Approved For Release 2000/04/17 : CIA-RDP78-05867A000416620009-2



PHOTO NO. **Approved For Release 2000/04/17 : CIA-RDP78-05867A000416620009-2** LOT NO. **1016746** MAP REFERENCE **476** LATITUDE **76-16W**

COUNTRY **TE** PROVINCE **LIMA**

AREA NO	SUBJECT	SUBJECT	SUBJECT	SUBJECT	SUBJECT	SUBJECT	SUBJECT	SUBJECT
<b>733J</b>	<b>dld</b>	<b>dip</b>	<b>AKU</b>	<b>d36</b>	<b>AKM</b>			
<b>TAMBORA</b>	<b>5</b>	<b>RAQUE</b>	<b>10</b>		<b>LIK</b>	<b>15</b>	<b>WES</b>	<b>20</b>
<b>T</b>	<b>25</b>	<b>AWY</b>	<b>30</b>	<b>J</b>	<b>6</b>	<b>35</b>	<b>EFORE</b>	<b>40</b>
<b>TOWN</b>	<b>45</b>		<b>50</b>					

**1-28-27**

**25X1A**

DATE OF PHOTO	TYPE	QUALITY	CLASS	NO. OF CARDS
<b>JAN-FEB 64</b>	<b>4</b>	<b>1</b>	<b>3</b>	<b>5</b>

CAPTIONED BY **WNB**

**CONFIDENTIAL**

