

Approved For Release 2000/04/27 : CIA-RDP78-05867A000416610020-0

PHOTO NO.	LOT NO.	MAP REFERENCE	LATITUDE	LONGITUDE
Approved For Release 2000/04/27 : CIA-RDP78-05867A000416610020-0				
COUNTRY	PROVINCE			
CI	COQUIMBO			
AREA NO.	SUBJECT	SUBJECT	SUBJECT	SUBJECT
411J	ALA	AL2	AL4	A9D
C	O	Q	U	I
M	B	O	L	O
A	D	I	N	G
5	10	15	20	
O	N	O	R	E
25	30	35	40	
A	T	P	O	R
45	50			
25X1A				
(6) (12) (30)				
DATE OF PHOTO	TYPE	QUALITY	CLASS	NO. OF CARDS
AUG 64	4	1	3	4
CLASSIFICATION			CAPTIONED BY	
SECRET			SJS	

Approved For Release 2000/04/27 : CIA-RDP78-05867A000416610020-0

PHOTO NO.	LOT NO.	MAP REFERENCE	LATITUDE	LONGITUDE
Approved For Release 2000/04/27 : CIA-RDP78-05867A000416610020-0				
COUNTRY	PROVINCE			
CI	COQUIMBO			
AREA NO	SUBJECT	SUBJECT	SUBJECT	SUBJECT
411J	A9D	D1D		
L A	\$	5 E R E N A	10 (N R)	15 V I C I N I
T Y	25 O F	30 C E R R O -	35 N E G R O	40 I R
O N	45 M I N E	50 \$	H O W I N G	C H U N K S O F
O R E B R O K E N U P B Y P R I M I T I V E M E T H O D S.				
(1) (12)				25X1A
DATE OF PHOTO	TYPE	QUALITY	CLASS	NO. OF CARDS
AUG 6 4	#4	1	3	2
CLASSIFICATION	CAPTIONED BY			
C	SAS			

Approved For Release 2000/04/27 : CIA-RDP78-05867A000416610020-0 W

PHOTO NO.	LOT NO.	MAP REFERENCE	LATITUDE	LONGITUDE
Approved For Release 2000/04/27 : CIA-RDP78-05867A000416610020-0 W				
COUNTRY	PROVINCE			
CI	COQUIMBO			
AREA NO	SUBJECT	SUBJECT	SUBJECT	SUBJECT
411J	AKW	DDD		
L A	S ⁵ E R E N A	A ¹⁰ (N R)	S ¹⁵ O L D A D	A ²⁰
O B R I D G E	E ²⁵	O N	P A N	A M E R
I C A N	A ⁴⁵ H I G H W A Y	S ⁵⁰	N	O F T O W N .
25X1A				
(1)(28)				
DATE OF PHOTO	TYPE	QUALITY	CLASS	NO. OF CARDS
AUG 6 4	4	1	3	2
CLASSIFICATION	CAPTIONED BY			
C	SAS			

PHOTO NO. **Approved For Release 2000/04/27 CIA-RDP78-05867A000416610020-0** LATTITUDE **7° 10' N** LONGITUDE **74° 20' W**

COUNTRY **CI** PROVINCE **COQUIMBO**

AREA NO	SUBJECT	SUBJECT	SUBJECT	SUBJECT	SUBJECT	SUBJECT	SUBJECT	SUBJECT	SUBJECT
411J	C12								
G U Y A C A N	5	10	C H U R C H	15	M A D E	20			
O F	25	30	P R E F A B	35	S T E F E L	40	P L A		
T E	45	50	I N	① 8 9 ②					

25X1A

(6) (10)		DATE OF PHOTO	TYPE	QUALITY	CLASS	NO. OF CARDS
		JUL 6 4	4	1	3	1
CLASSIFICATION C				CAPTIONED BY ELL		

Approved For Release 2000/04/27 : CIA-RDP78-05867A000416610020-0

PHOTO NO. 101026
 MAP REFERENCE Y-4040
 LATITUDE 29 43 E
 LONGITUDE 71 14 W

COUNTRY CI PROVINCE COQUIMBO

AREA NO	411J	SUBJECT	A9D	SUBJECT	D0D	SUBJECT		SUBJECT		SUBJECT		SUBJECT		SUBJECT	
	EL	R	OM	ER	A	L	(NR)		B	E	T	H	L		
	E	H	E	M	-	C	H	I	L	E	L	R	O	N	M

YDS CAPACITY.

25X1A

DATE OF PHOTO	TYPE	QUALITY	CLASS	NO. OF CARDS
JUL 6 4	4	1	3	2

CLASSIFICATION: C CAPTIONED BY: SBJ


Approved For Release 2000/04/27 : CIA-RDP78-05867A000416610020-0

PHOTO NO.	1016201	MAP REFERENCE		LATITUDE	29 43 S	LONGITUDE	71 14 W
COUNTRY	CI	PROVINCE	COQUIMBO				
AREA NO	411 J	SUBJECT	A9D	SUBJECT	D0D	SUBJECT	
	E L		R O M E R A L				L I O A D I N G
	E X P L O S I V E						S H O T H O
	L E S A T		B E T				H L E H E M - C H I L E I R O N
	M I N E .						

(NR)

25X1A

(1)	(12)	DATE OF PHOTO	TYPE	QUALITY	CLASS	NO. OF CARDS
		JUL 6 4	4	1	3	2



Approved For Release 2000/04/27 : CIA-RDP78-05867A000416610020-0

Approved For Release 2000/04/27 : CIA-RDP78-05867A000416610020-0

PHOTO NO.	1016262	LOT NO.	390	MAP REFERENCE		LATITUDE	13° 43' S	LONGITUDE	71° 14' W
COUNTRY	CI	PROVINCE	COQUIMBO						
AREA NO.	411J	SUBJECT	A9D	SUBJECT		SUBJECT		SUBJECT	
EL	R	5	OM	10	ER	15	A	20	L
E	H	25	E	30	M	35	(NR)	40	BETHLE
		45	-	50	CHILE		LRION		MINIE
			\$		HOW		CU		YD \$HOVEL
LOADING 35 TON TRUCK									

25X1A

(12)	DATE OF PHOTO	TYPE	QUALITY	CLASS	NO. OF CARDS
	JUL 6 4	4	1	3	1
CLASSIFICATION	C				
CAPTIONED BY	[Signature]				

1 Jun 56

Approved For Release 2000/04/27 : CIA-RDP78-05867A000416610020-0

PHOTO NO. 1016263

MAP REFERENCE T-4040

LATITUDE 25 28 S

LONGITUDE 71 14 W

COUNTRY CI

PROVINCE ATACAMA

AREA NO	SUBJECT	SUBJECT	SUBJECT	SUBJECT	SUBJECT	SUBJECT	SUBJECT
311J	A41	XXXX	D2G				
H	U	A	S	C	O	N	A
E	R	E	N	T	E	R	P
P	L	T	U	X	C		

25X1A

DATE OF PHOTO	TYPE	QUALITY	CLASS	NO. OF CARDS
(2) (6) (17)	4	1	3	2

CLASSIFICATION (S)

APPROVED BY (S)

FORM NO. 174 USE PREVIOUS EDITIONS 1 Jun 56

PHOTO ANALYSIS REPORT


Approved For Release 2000/04/27 : CIA-RDP78-05867A000416610000

Approved For Release 2000/04/27 : CIA-RDP78-05867A000416610020-0

PHOTO NO.	1015264	MAP REFERENCE	T-4040	LATITUDE	28 28 S	LONGITUDE	71 14 W
COUNTRY	CI	PROVINCE	ATACAMA	SUBJECT		SUBJECT	
AREA NO.	311J	SUBJECT	ALA	SUBJECT	ALH	SUBJECT	FR O M C I
	H U A S C O				S H		P A C I F I C O
	A A C E R O				D E L I		
	L O A D I N G				I R O N O R E.		

25X1A

DATE OF PHOTO	TYPE	QUALITY	CLASS	NO. OF CARDS
JUL 4 4	4	1	3	3



Approved For Release 2000/04/27 : CIA-RDP78-05867A000416610020-0

Approved For Release 2000/04/27 : CIA-RDP78-05867A000416610020-0

PHOTO NO. 1016205

MAP REFERENCE T-4098

LATITUDE 28° 28' S

LONGITUDE 71° 14' W

COUNTRY CI

PROVINCE ATACAMA

AREA NO. 311J	SUBJECT A9D	SUBJECT ALA	SUBJECT ALY	SUBJECT	SUBJECT	SUBJECT	SUBJECT
H U A \$	C O		B E L T	\$	C A R R Y		
I R O N	O R E	T O		\$	H I P	O F	
C I A	A C E R O	D I E L	P A C I F I C O				

25X1A

DATE OF PHOTO	TYPE	QUALITY	CLASS	NO. OF CARDS
Jul 6 4	4	1	3	3

CAPTIONED BY [Signature]

Approved For Release 2000/04/27 : CIA-RDP78-05867A000416610020-0

Approved For Release 2000/04/27 : CIA-RDP78-05867A000416610020-0

PHOTO NO.	1016266	LOT NO.	T-4040	MAP REFERENCE		LATITUDE	37 04 S	LONGITUDE	70 50 W
COUNTRY	CI	PROVINCE	ATA CAMA			SUBJECT		SUBJECT	
AREA NO.	311J	SUBJECT	ALA	A13	C67	D2G			
	CALDERA				10	P O R T	13	T O W N	20
					30		35		40
					50				

25X1A

DATE OF PHOTO	TYPE	QUALITY	CLASS	NO. OF CARDS
Jul 6 4	4	1	3	4

Approved For Release 2000/04/27 : CIA-RDP78-05867A000416610020-0

PHOTO ANALYSIS REPORT

CLASSIFICATION (S)

USE PREVIOUS EDITIONS

Approved For Release 2000/04/27 : CIA-RDP78-05867A000416610020-0

PHOTO NO.	1016267	REFERENCE	T-4040	LATITUDE	27 04 d	LONGITUDE	70 50 W
COUNTRY	CI	PROVINCE	ATA CAMA	SUBJECT	SUBJECT	SUBJECT	SUBJECT
AREA NO.	211J	SUBJECT	ALA	SUBJECT	D22	SUBJECT	SUBJECT
		SUBJECT	(N/R)	SUBJECT	15	SUBJECT	20
		SUBJECT	30	SUBJECT	35	SUBJECT	40
		SUBJECT	45	SUBJECT		SUBJECT	
		SUBJECT		SUBJECT		SUBJECT	

CALDERA
 MINING
 REA *

SIA N I T A
 L O A D I N G
 E
 A

25X1A

DATE OF PHOTO	TYPE	QUALITY	CLASS	NO. OF CARDS
(2)(14)(30)	4	1	3	2
JUL 6 4				



Approved For Release 2000/04/27 : CIA-RDP78-05867A000416610000-0

PHOTO NO. 1016268
 LOT NO. T-4640
 MAP REFERENCE
 LATITUDE 30 11 S
 LONGITUDE 71 06 W

Approved For Release 2000/04/27 : CIA-RDP78-05867A000416610020-0

COUNTRY	CI				PROVINCE	COQUIMBO			
AREA NO	4115	SUBJECT	A9J	SUBJECT	D12	SUBJECT	DDD	SUBJECT	(NR)
	A N D A	5	C O L L O	10				15	M I A N I G A N
	E S E	25	M I N I N G	30				35	O P E R A T I O N
	O N	45	R O A D	50					O V A L L E

25X1A

(1)	(14)	DATE OF PHOTO:	TYPE	QUALITY	CLASS	NO. OF CARDS
		JUL 6 4 4	4	1	3	3
CAPTIONED BY						
SAA						

18

Approved For Release 2000/04/27 : CIA-RDP78-05867A000416610020-0

Approved For Release 2000/04/27 : CIA-RDP78-05867A000416610020-0

2016

Next 8 Page(s) In Document Exempt

Approved For Release 2000/04/27 : CIA-RDP78-05867A000416610020-0

PHOTO NO.	1016278		MAP REFERENCE		LATTITUDE		LONGITUDE	
COUNTRY	NI		PROVINCE					
AREA NO.	GG	SUBJECT	SUBJECT	SUBJECT	SUBJECT	SUBJECT	SUBJECT	SUBJECT
		9JF	C52	9BL				
	L A G O S			A R M O R E D		15	C A R S	20
						35		
	I N	R E P U B L I C		D A Y			P E L E	40
	B R A T I D N			P A R A D E				

25X1A

3-8

DATE OF PHOTO	TYPE	QUALITY	CLASS	NO. OF CARDS
10 OCT 63	4	1	3	3




PHOTO NO.		LOT NO.		LONGITUDE			
1016279		\$ 6326		0327E			
COUNTRY	PROVINCE		SUBJECT				
NI			REP				
AREA NO	SUBJECT	SUBJECT	SUBJECT	SUBJECT	SUBJECT	SUBJECT	20
66	9JF	C52	951	952			
LAGO		TR		OO		P	
PUBLIC		DAY		CELEBRATION			
NPARADE							
DATE OF PHOTO		TYPE	QUALITY	CLASS	NO. OF CARDS	SOURCE OF PHOTOGRAPH	
10 OCT 63		4	1	3	4	[REDACTED]	
CLASSIFICATION		CAPTIONED BY					
CONF		FM					
FORM NO. 174		PHOTO ANALYST'S REPORT					

25X1A

Approved For Release 2000/04/27 : CIA-RDP78-05867A000416610020-0

PHOTO NO. 1016280 REFERENCE \$ 6326 LATITUDE 0327E LONGITUDE 10327E

COUNTRY NI PROVINCE

AREA NO	SUBJECT	SUBJECT	SUBJECT	SUBJECT	SUBJECT	SUBJECT	SUBJECT	SUBJECT
69	9JF	9JD	C52	C9A				
H A G O			10 P O L I C E		15 B A N D		20	
M B E			25 P U B L I C		30 D A Y		35 C E L E B	40
R A T I O N			45 P A R T Y		50 D E			

25X1A

DATE OF PHOTO	TYPE	QUALITY	CLASS	NO. OF CARDS	SOURCE OF PHOTOGRAPH
10 OCT 63	4	1	3	4	[REDACTED]

CLASSIFICATION CONF CAPTIONED BY CM

Approved For Release 2000/04/27 : CIA-RDP78-05867A000416610020-0

PHOTO NO. 1016287
 MAP REFERENCE \$ 6326
 LATITUDE 0327E
 LONGITUDE 0327E

COUNTRY	AREA NO	SUBJECT	SUBJECT	SUBJECT	SUBJECT	SUBJECT	SUBJECT	SUBJECT	SUBJECT
NI	69	9JF	C52	905					
		5		10				15	20
		25		30				35	40
		45		50					

LAGO
 CELEBRATION
 EL D
 REPUBLIC DAY
 NI
 NOTE FI
 FIRMING CEN.

25X1A

DATE OF PHOTO	TYPE	QUALITY	CLASS	NO. OF CARDS	SOURCE OF PHOTOGRAPH
1 OCT 63	4	1	3	3	[REDACTED]

3-8

CLASSIFICATION CONF. FN

Approved For Release 2000/04/27 : CIA-RDP78-05867A000416610020-0

Approved For Release 2000/04/27 : CIA-RDP78-05867A000416610020-0

WORD NO. 1016282				MAP REFERENCE \$ 6326				LATITUDE 16 25N				LONGITUDE 0327E			
COUNTRY NI												PROVINCE			
AREA NO. 6G		SUBJECT C52		SUBJECT 9JF		SUBJECT AKC		SUBJECT		SUBJECT		SUBJECT		SUBJECT	
H A G O				T Y P I C A L				15				11M AMM			
W A G O N				A T				35				R E P U B L I C			
A Y				C E L E B R A T I O N				50				40			
25X1A															
DATE OF PHOTO: 8-28				TYPE		QUALITY		CLASS		NO. OF CARDS		SOURCE OF PHOTOGRAPH			
1 OCT 63				4		1		3		3					
CLASSIFICATION								CAPTIONED BY: CM							
Approved For Release 2000/04/27 : CIA-RDP78-05867A000416610020-0															
PHOTO ANALYSTS REPORT															

Approved For Release 2000/04/27 : CIA-RDP78-05867A000416610020-0

PHOTO NO.	1016283	REF. NO.	76306	LONGITUDE	0327E
COUNTRY	NI	PROVINCE		LATITUDE	0625N
AREA NO.	6G	SUBJECT	9JF	SUBJECT	C52
		SUBJECT	C16	SUBJECT	9B0
		SUBJECT		SUBJECT	15
		SUBJECT		SUBJECT	20
		SUBJECT		SUBJECT	35
		SUBJECT		SUBJECT	40
		SUBJECT		SUBJECT	45
		SUBJECT		SUBJECT	50

LAGO REPUBLIC DAY
 CELEBRATION TAFAWA B
 ALEWA QUARE SUPREME
 COURT L. BG. NOTE MIL. VEHICLE
 CEN.

25X1A

DATE OF PHOTO	3-7-8	TYPE	QUALITY	CLASS	NO. OF CARDS	SOURCE OF PHOTOGRAPH
1 OCT 63	4	1	3	4		
CAPTIONED BY						

Approved For Release 2000/04/27 : CIA-RDP78-05867A000416610020-0

PHOTO NO. 1016284 MAP REFERENCE 76326 LATITUDE 26 25N LONGITUDE 0327E

COUNTRY NI PROVINCE

AREA NO 66 SUBJECT C71 SUBJECT C52

H A G O P R E S I D E N T S H A C A

R E G I O N A L R E P U B L I C D A Y C

E L E B R A T I O N P A R A D E

25X1A

DATE OF PHOTO	TYPE	QUALITY	CLASS	NO. OF CARDS	SOURCE OF PHOTOGRAPH
1 OCT 63	4	1	3	3	[REDACTED]

CLASSIFICATION: Approved For Release 2000/04/27 : CIA-RDP78-05867A000416610020-0

Approved For Release 2000/04/27 : CIA-RDP78-05867A000416610020-0

PHOTO NO.

1016285

GRID REFERENCE

76306

LATITUDE

06 25N

LONGITUDE

0327E

COUNTRY

NI

PROVINCE

AREA NO.

6G

SUBJECT

C62

SUBJECT

9TP

SUBJECT

C16

SUBJECT

SUBJECT

SUBJECT

SUBJECT

SUBJECT

20

H A G T O

5

I N D E P E N D E N C E

15

B L D G

25

F A C I N G

30

T A F A W A B

35

A L E W A

45

Q U A R E

50

D U R I N G R E P U B L I C

40

DAY CELEBRATION.

25X1A

DATE OF PHOTO

1 OCT 63

TYPE

4

QUALITY

1

CLASS

3

NO. OF CARDS

3

SOURCE OF PHOTOGRAPH

CAPTURED BY

CLASSIFICATION

Approved For Release 2000/04/27 : CIA-RDP78-05867A000416610020-0

FORM NO. 174

USE PREVIOUS EDITIONS

GPO 871-245

Approved For Release 2000/04/27 : CIA-RDP78-05867A000416610020-0

PHOTO NO.	1016286		MAP REFERENCE	367		LATITUDE	1° 20' N		LONGITUDE	101° 42' E		
COUNTRY	WAC FROB											
AREA NO.	FM	SUBJECT	CIV		SUBJECT			SUBJECT			SUBJECT	
	KUALA	5	A	10	LUMPUR			15	HONG		20	K
	25	+	30	30	SHANGHAI			35	BANK		40	
	45		50	50	PASIR							
	ME				DAN							

(23)

(7,10)

DATE OF PHOTO	TYPE	QUALITY	CLASS	NO. OF CARDS	SOURCE OF PHOTOGRAPH
	4	✓	4	1	Malaysia Trade Bulletin, Oct 64
CAPTIONED BY					[K.L. - 21 Oct]

Approved For Release 2000/04/27 : CIA-RDP78-05867A000416610020-0

PHOTO NO. 1016281

MAP REFERENCE 1367

LATITUDE 1014 N

LONGITUDE 1014 E

COUNTRY

PROVINCE WAC 908

AREA NO	SUBJECT	SUBJECT	SUBJECT	SUBJECT	SUBJECT	SUBJECT	SUBJECT	SUBJECT
FM	CLV							
KUALA	A		10	PUR		15	MALAYA	20
N	23	BANK	30	ING		35	BANK	40
JALAN	45		50	BANDAR				

(710)

DATE OF PHOTO	TYPE	QUALITY	CLASS	NO. OF CARDS	SOURCE OF PHOTOGRAPH
	4	✓	4	1	Malaysia Trade Bulletin, Oct 6, 4
CAPTIONED BY					[K.L. - 21005]

Approved For Release 2000/04/27 : CIA-RDP78-05867A000416610020-0

PHOTO NO.	LUL6280		PROVINCE	WAC 900B			LATITUDE	3 30 4	LONGITUDE	101 42 E
COUNTRY										
AREA NO.	Fm	SUBJECT	SUBJECT	SUBJECT	SUBJECT	SUBJECT	SUBJECT	SUBJECT	SUBJECT	
		5	10	15	20	25	30	35	40	
	KUALA	A	LUMPUR			UN	IT	E	D	
	MAL	AYAN	BANK	ING						
	P. JALAN		MOUNT	BATTEN.						

DATE OF PHOTO	TYPE	QUALITY	CLASS	NO. OF CARDS	SOURCE OF PHOTOGRAPH
	4	2	4	1	Malaysia Trade Bulletin, Oct 64
CAPTIONED BY				K. L. ... P45-left	

Approved For Release 2000/04/27 : CIA-RDP78-05867A000416610020-0

PHOTO NO. 1018289	MAP REFERENCE	LATITUDE 3° 27' N	LONGITUDE 101° 42' E
COUNTRY	PROVINCE WAL 900B		
AREA NO. FM	SUBJECT C2V	SUBJECT	SUBJECT
KUALA	LUMPUR	MERCAU	20
TILE	BANK	55	40
PASAR	50	JALAN	

DATE OF PHOTO	TYPE	QUALITY	CLASS	NO. OF CARDS	SOURCE OF PHOTOGRAPH
				1	Malaysia Trade Bulletin 02765
CLASSIFICATION				CAPTIONED BY	[Signature]

Approved For Release 2000/04/27 : CIA-RDP78-05867A000416610020-0

PHOTO NO.	1016290		MAP REFERENCE	WAC 920 B		LATITUDE	03 18 N		LONGITUDE	101 42 E	
COUNTRY											
AREA NO.	FM	SUBJECT	CW	SUBJECT		SUBJECT		SUBJECT		SUBJECT	
	KUALA	5	A	LUMPU	10	UR		BANK	15		20
	EGARA	25	A	MALAY	30	SIA			35		40
		45			50						

DATE OF PHOTO		TYPE	42	QUALITY	4	CLASS	1	NO. OF CARDS	70	SOURCE OF PHOTOGRAPH	Malaysia Trade Bulletin, Oct 64
CAPTIONED BY								F.K.L. 2105 PAS - bottom			

Approved For Release 2000/04/27 : CIA-RDP78-05867A000416610020-0

PHOTO NO.	1016291		MAP REFERENCE	7507		LATITUDE	8°N		LONGITUDE	101°35'E	
COUNTRY						PROVINCE	WAC 900B				
AREA NO.	Fm	SUBJECT	AB7	SUBJECT	REG	SUBJECT		SUBJECT		SUBJECT	
	RAWANING						10	MALAYAN		15	C E M E
	NT						25	FACTORY		35	
							30			40	
							45				

DATE OF PHOTO		TYPE	4	QUALITY	2	CLASS	4	NO. OF CARDS	2	SOURCE OF PHOTOGRAPH	Malaysia Trade Bulletin out 64
CAPTIONED BY										[K.L. v. Oct - P48]	

PHOTO NO. 1016292
 MAP REFERENCE
 LATITUDE
 LONGITUDE
 Approved For Release 2000/04/27 : CIA-RDP78-05867A000416610020-0

COUNTRY:	PROVINCE:	WAC 900B	
AREA NO.	SUBJECT	SUBJECT	SUBJECT
Fm	ADT		
KUALA	5	10	20
EPA	25	30	40
ALIN	45	50	

DATE OF PHOTO
 TYPE
 QUALITY
 CLASS
 NO. OF CARDS
 SOURCE OF PHOTOGRAPH
 CAPTIONED BY

Approved For Release 2000/04/27 : CIA-RDP78-05867A000416610020-0

Approved For Release 2000/04/27 : CIA-RDP78-05867A000416610020-0

PHOTO NO.	1016293		MAP REFERENCE	73367		LATITUDE	10142 E	
COUNTRY	PROVINCE			SUBJECT				
AREA NO			SUBJECT		SUBJECT		SUBJECT	
FM			ADD		PTJ		P A C K I	
K U A L A			L U M P U R		G L A X O		A	
G			C O S E		A T		P E T A L I N G	
L L E N			B U R Y		P L T,		J A Y A	

DATE OF PHOTO	TYPE	QUALITY	CLASS	NO. OF CARDS	SOURCE OF PHOTOGRAPH
	1	✓	✓	2	Malaysia Trade Bulletin OUT 64
CAPTIONED BY				[K.L. Wors P50-middle]	

Approved For Release 2000/04/27 : CIA-RDP78-05867A000416610020-0

PHOTO NO. 1016294 MAP REFERENCE 15207 LATITUDE 0617N LONGITUDE 10351E

COUNTRY PROVINCE WAC 860D

AREA NO	SUBJECT	SUBJECT	SUBJECT	SUBJECT	SUBJECT	SUBJECT	SUBJECT	SUBJECT
FM	ABC							
5	10							
15								
20								
25								
30								
35								
40								
45								
50								

DATE OF PHOTO	TYPE	QUALITY	CLASS	NO. OF CARDS	SOURCE OF PHOTOGRAPH
	1 2		4	1	Malaysia Trade Bulletin
					oct 64
					R.L. ... Pso ...

PHOTO NO. **1916295** MAP REFERENCE **W 360 D** LATITUDE **2 32 N** LONGITUDE **103 51 E**

Approved For Release 2000/04/27 : CIA-RDP78-05867A000416610020-0

AREA NO	SUBJECT	SUBJECT	SUBJECT	SUBJECT	SUBJECT	SUBJECT	SUBJECT	SUBJECT
FM	AED							
	5	AP	10			15	CL	20
							35	TH
								40
	25	RY						
	45							

DATE OF PHOTO	TYPE	QUALITY	CLASS	NO. OF CARDS	SOURCE OF PHOTOGRAPH
	1	2	4	1	Malaya Trade Bulletin
					out by
					KLHOK PSI-middle

CLASSIFICATION **Secret** CAPTIONED BY **R**

Approved For Release 2000/04/27 : CIA-RDP78-05867A000416610020-0

PHOTO NO. 1016298

MAP REFERENCE

LATITUDE 13 42 E

LONGITUDE 101 42 E

COUNTRY

PROVINCE WAC 90 B

AREA NO	SUBJECT	SUBJECT	SUBJECT	SUBJECT	SUBJECT	SUBJECT	SUBJECT	SUBJECT
FM	AHR							
KUALA	5	LUMPUR	10			15	R. TH. MA	20
N. CI	25	GARETT	30			35	FTY.	40
	45		50					

DATE OF PHOTO	TYPE	QUALITY	CLASS	NO. OF CARDS	SOURCE OF PHOTOGRAPH
	1	2	4	1	Malaya Trade Bulletin 01661
					PSI-6001

CLASSIFICATION

APPROVED BY

PHOTO ANALYSTS REPORT

Approved For Release 2000/04/27 : CIA-RDP78-05867A000416610020-0

FORM NO. 174 1 USE PREVIOUS EDITIONS 1 Jun 56

PHOTO ANALYSTS REPORT

FORM NO. 174 1 USE PREVIOUS EDITIONS 1 Jun 56

Approved For Release 2000/04/27 : CIA-RDP78-05867A000416610020-0

PHOTO NO.	1016297		LONGITUDE	101°26'E	
COUNTRY	PROVINCE <i>WAC PROB</i>				
AREA NO	<i>FM</i>	SUBJECT <i>AG 2</i>	SUBJECT	SUBJECT	SUBJECT
	<i>KUALA</i>	<i>LUMPUR</i>		<i>DUNLOP</i>	
	<i>PLT</i>	<i>PETALING</i>		<i>JAYA</i>	

(25)

DATE OF PHOTO	TYPE	QUALITY	CLASS	NO. OF CARDS	SOURCE OF PHOTOGRAPH
	<i>1</i>	<i>2</i>	<i>4</i>	<i>1</i>	<i>Malaysia Trade Bulletin, Oct 64</i>
CAPTIONED BY				<i>K.L. Viet - Pse - top</i>	

PHOTO NO. 1018298 **Approved For Release 2000/04/27 : CIA-RDP78-05867A000416610020-0** MAP REFERENCE 0 LATITUDE 3° 30' N LONGITUDE 101° 42' E

COUNTRY	PROVINCE <u>WBC PROB</u>							
AREA NO	<u>FM</u>	SUBJECT <u>AFJ</u>	SUBJECT	SUBJECT	SUBJECT	SUBJECT	SUBJECT	SUBJECT
<u>KUALA</u>	<u>5</u>	<u>A</u>	<u>10</u>	<u>L</u>	<u>U</u>	<u>M</u>	<u>P</u>	<u>U</u>
<u>M</u>	<u>25</u>	<u>J</u>	<u>30</u>	<u>O</u>	<u>H</u>	<u>N</u>	<u>8</u>	<u>0</u>
<u>AL</u>	<u>45</u>	<u>I</u>	<u>50</u>	<u>N</u>	<u>S</u>	<u>O</u>	<u>N</u>	<u>P</u>
<u>IN</u>		<u>G</u>		<u>J</u>	<u>A</u>	<u>A</u>		<u>P</u>
<u>NG</u>				<u>J</u>	<u>A</u>	<u>A</u>		<u>P</u>
								<u>E</u>
								<u>T</u>

DATE OF PHOTO	TYPE	QUALITY	CLASS	NO. OF CARDS	SOURCE OF PHOTOGRAPH
	<u>1</u>	<u>2</u>	<u>4</u>	<u>1</u>	<u>Malaysia Trade Bulletin, Oct 64</u>
CLASSIFICATION				CAPTIONED BY	
Approved For Release 2000/04/27 : CIA-RDP78-05867A000416610020-0				<u>R.P.P.</u>	<u>K.L. ... - P.S. ...</u>

Approved For Release 2000/04/27 : CIA-RDP78-05867A000416610020-0

PHOTO NO.	1016299	PROVINCE	WAC 920B				LATITUDE	10142E
COUNTRY		SUBJECT	SUBJECT	SUBJECT	SUBJECT	SUBJECT	SUBJECT	
AREA NO	FM	5	10	15	20	25	30	
	ADO	AFJ						
	KUALA	LUMPUR						
	25	30	35	40				
	NG	MINE	AD	EX	AT	GL	AX	
	45	50						
	ALLE	NSURY	PLT					

DATE OF PHOTO	TYPE	QUALITY	CLASS	NO. OF CARDS	SOURCE OF PHOTOGRAPH
	1	2	4	2	Malaysia Trade Bulletin, Oct 64
CAPTIONED BY				K. L. ... P. S. ...	

Approved For Release 2000/04/27 : CIA-RDP78-05867A000416610020-0

PHOTO NO.	1016300	LONGITUDE	103° 57' E
COUNTRY		PROVINCE	WAC 800d
AREA NO.	FM	SUBJECT	C3A
		SUBJECT	C3~
		SUBJECT	10
		SUBJECT	15
		SUBJECT	20
		SUBJECT	25
		SUBJECT	30
		SUBJECT	35
		SUBJECT	40
		SUBJECT	45
		SUBJECT	50

DATE OF PHOTO		TYPE	8	QUALITY	✓	CLASS	4	NO. OF CARDS	7	SOURCE OF PHOTOGRAPH	Malaysia Trade Bulletin, Oct 64
CLASSIFICATION		CAPTIONED BY	ono								K.L. vid 64 - PS-6007

Approved For Release 2000/04/27 : CIA-RDP78-05867A000416610020-0

Approved For Release 2000/04/27 : CIA-RDP78-05867A000416610020-0

PHOTO NO. 1016301

MAP REFERENCE

LATITUDE

LONGITUDE

COUNTRY

PROVINCE WRC Flood

AREA NO	SUBJECT	SUBJECT	SUBJECT	SUBJECT	SUBJECT	SUBJECT	SUBJECT	SUBJECT	SUBJECT
FM	C3A	C3V							
TANJONG	5	6	RHU	10		HU	15	US	20
EATE	25		FR	30	AI		35		40
	45			50					

DATE OF PHOTO	TYPE	QUALITY	CLASS	NO. OF CARDS	SOURCE OF PHOTOGRAPH
	8	v	i	2	Malaysia Trade Bulletin Out

CLASSIFICATION: ONO

CAPTIONED BY: [Signature]

Approved For Release 2000/04/27 : CIA-RDP78-05867A000416610020-0

FORM NO. 174 USE PREVIOUS EDITIONS

PROTO ANALYSIS REPORT

GPO 671-242

Approved For Release 2000/04/27 : CIA-RDP78-05867A000416610020-0

PHOTO NO.	1016302	DATE	7 5 58	MAP REFERENCE		LATITUDE	N	LONGITUDE	103 51 E
COUNTRY				PROVINCE	WAC				
AREA NO.	FM	SUBJECT	C3A	SUBJECT	C3 ✓	SUBJECT		SUBJECT	
	S	I	N	G	A	P	O	R	E
	N	(N	E	I	G	H	B	S
	S	I	N	G	E	S	T	A	Z

DATE OF PHOTO	TYPE	QUALITY	CLASS	NO. OF CARDS	SOURCE OF PHOTOGRAPH
	8	✓	4	✓	Malaysia Trade Bulletin, 0 2/64
CLASSIFICATION	CAPTIONED BY		K.L. war. B9-muddeh		

PHOTO NO. **Approved For Release 2000/04/27 : CIA-RDP78-05867A000416610020-0** MAP REFERENCE 19303 LATITUDE 12° 00' N LONGITUDE 102° 00' E

COUNTRY _____ PROVINCE WAC

AREA NO	SUBJECT	SUBJECT	SUBJECT	SUBJECT	SUBJECT	SUBJECT	SUBJECT	SUBJECT	SUBJECT
<u>FM</u>	<u>C3A</u>	<u>C3</u>							
<u>S I N G</u>	<u>5</u>	<u>A P O R E</u>	<u>10</u>		<u>B U K</u>	<u>15</u>	<u>I T</u>	<u>H O</u>	<u>20</u>
<u>S W E E</u>	<u>25</u>	<u>H O U S</u>	<u>30</u>	<u>I N G</u>	<u>E</u>	<u>35</u>	<u>S T A T E</u>	<u>40</u>	
<u>[F R I]</u>	<u>45</u>	<u>[R]</u>	<u>50</u>						

DATE OF PHOTO _____ TYPE ? QUALITY ✓ CLASS 4 NO. OF CARDS 2 SOURCE OF PHOTOGRAPH Malaysia Trade Bulletin Oct 64

CLASSIFICATION _____ CAPTIONED BY [Signature] [Signature] 139-1000

Approved For Release 2000/04/27 : CIA-RDP78-05867A000416610020-0

PHOTO NO. 1015304	MAP REFERENCE 7326	LATITUDE 2° 31' N	LONGITUDE 101° 42' E
COUNTRY	PROVINCE WALUB	SUBJECT	SUBJECT
AREA NO FM	SUBJECT CVL	SUBJECT	SUBJECT
KUALA	LUMPUR	FEDERA	20
L	JALAN	BYKIT	40
BINTANG			

DATE OF PHOTO	TYPE 4	QUALITY 2	CLASS 4	NO. OF CARDS 1	SOURCE OF PHOTOGRAPH Malaysia Trade Bulletin, Oct 69
CAPTIONED BY K.L. war P64- Top					

Approved For Release 2000/04/27 : CIA-RDP78-05867A000416610020-0

PHOTO NO. 1016305		LATITUDE 7 530		LONGITUDE 101 00 E	
COUNTRY			PROVINCE WAC 90 B		
AREA NO. FM	SUBJECT C36	SUBJECT	SUBJECT	SUBJECT	SUBJECT
KUALA	5	LUMPU	10	H	20
MERLIN	25	JALAN	30	TREACH	40
ER	45		50		
DATE OF PHOTO		TYPE	QUALITY	CLASS	NO. OF CARDS
		4	2	4	1
CLASSIFICATION				SOURCE OF PHOTOGRAPH	
Approved For Release 2000/04/27 : CIA-RDP78-05867A000416610020-0				Malaysia Trade Bulletin Oct 69	
FORM NO. 174 USE PREVIOUS EDITIONS				CAPTURED BY K. L. ... P64-100	
PHOTO ANALYSIS REPORT				GPO 871-286	