

Approved For Release 2000/04/27 : CIA-RDP78-05867A000416610019-2

PHOTO NO. 1016205

MAP REFERENCE

LATITUDE

LONGITUDE

COUNTRY

YUGOSLAVIA

PROVINCE

HRVATSKA

AREA NO

280M

SUBJECT

D26

SUBJECT

D2C

SUBJECT

ALB

SUBJECT

SUBJECT

SUBJECT

SUBJECT

SUBJECT

P

A

L

A

G

R

U

Z

A

0

T

O

K

L

K

G

E

N

E

A

?

L

1

G

H

T

H

O

U

S

E

25X1A

NO. OF CARDS

DATE OF PHOTO

TYPE

QUALITY

CLASS

NO. OF CARDS

Volney

644

2

C

3

CAPTIONED BY

Approved For Release 2000/04/27 : CIA-RDP78-05867A000416610019-2

PHOTO ANALYSIS REPORT

Approved For Release 2000/04/27 : CIA-RDP78-05867A000416610019-2

PHOTO NO. 1U16216 MAP REFERENCE 55 45 N 37 35 E

COUNTRY	USSR						
AREA NO	B 167 N	SUBJECT	AMA	SUBJECT	AM1	SUBJECT	C2G
	M O S C O W		(N R)				P O W E R T
	R A N S M I S S I O N						L I N E A N D
	T O W E R		A B O U T				20 MILES NW

OF CENTER OF MOSCOW; NOTE INDUSTRIAL AREA IN BG.

25X1A

7, 23

DATE OF PHOTO	TYPE	QUALITY	CLASS	NO. OF CARDS
1 May 64	4	2	B	3



CLASSIFICATION **SECRET FOREIGN DISS** PHOTO ANALYSIS REPORT 000416610019-2

Approved For Release 2000/04/27 : CIA-RDP78-05867A000416610019-2

PHOTO NO. 1016207

AREA NO. 280M

COUNTRY YU

PROVINCE HRVATSKA

LATITUDE 45° 27' N

LONGITUDE 18° 26' E

SUBJECT	SUBJECT	SUBJECT	SUBJECT	SUBJECT	SUBJECT	SUBJECT	SUBJECT
5 D-4	10 D-4	15 960	20				
25 M O L U N A T	30 P O L U O T O K	35	40				
45 I E W	50 I F P E N I N S U L A						

25X1A

DATE OF PHOTO	TYPE	QUALITY	CLASS	NO. OF CARDS
13 Aug 64	4	2	C	3

CLASSIFIED BY [Signature]

Approved For Release 2000/04/27 : CIA-RDP78-05867A000416610019-2

PHOTO ANALYSIS REPORT

Approved For Release 2000/04/27 : CIA-RDP78-05867A000416610019-2

PHOTO NO.

101628

MAP REFERENCE

LATITUDE

LONGITUDE

COUNTRY

YU

PROVINCE

HRVATSKA

AREA NO

280M

SUBJECT

Dvt

SUBJECT

Dvt

SUBJECT

AKU

SUBJECT

960

SUBJECT

LK G

SUBJECT

E S E

SUBJECT

- u A

SUBJECT

GA

0

5

10

15

20

25

30

35

40

45

50

R D

RT

F E N C I N G ;

3-

GA

LL ER Y

2-

Pt ① of 3-pt panorama. See CIA 25X1A

DATE OF PHOTO

TYPE

QUALITY

CLASS

NO. OF CARDS

13 Aug 64

4

4

C

4

CAPTIONED BY

CLASSIFICATION

Approved For Release 2000/04/27 : CIA-RDP78-05867A000416610019-2

GPO 871-285

PHOTO ANALYSIS REPORT

FORM NO. 174 USE PREVIOUS EDITIONS

Approved For Release 2000/04/27 : CIA-RDP78-05867A000416610019-2

PHOTO NO. 1016209
 MAP REFERENCE 75715
 LATITUDE 46°23' N
 LONGITUDE 18°32' E

COUNTRY YU PROVINCE HRVATSKA

AREA NO	SUBJECT	SUBJECT	SUBJECT	SUBJECT	SUBJECT	SUBJECT	SUBJECT	SUBJECT
280M	Dnt	DvH	AM9	CRG	AKU			
	5		10	LK		15	20	
O S T R		R T				E S E		A
	25		30	F E N		35		
C D		R D				(?)		B C D
G S	45	R A D		50	STATION; 7-5M BUDG			
	6-			4-				5-

Pt 4 of 3-RT PANDINA. See CIA-

25X1A

DATE OF PHOTO	TYPE	QUALITY	CLASS	NO. OF CARDS
13 Aug 64	C	C	C	5

Approved For Release 2000/04/27 : CIA-RDP78-05867A000416610019-2

PHOTO ANALYSIS REPORT

PHOTO NO. 1016210 Approved For Release 2000/04/27 : CIA-RDP78-05867A000416610019-2 MAP REFERENCE 78113 LATITUDE 30° 47' 19" N LONGITUDE 183° 2' E

COUNTRY 74 PROVINCE HRVATSKA

AREA NO	SUBJECT	SUBJECT	SUBJECT	SUBJECT	SUBJECT	SUBJECT	SUBJECT	SUBJECT	SUBJECT
280M	Dut	Dut	CRG						
08	TR1	RT		10	LVG	15	C-S	E	20
RA	@	TOW	CK	30		35			40
				45					

8-

PT 3 OF 3-PT PANORAMA. See CIA---

25X1A

DATE OF PHOTO	TYPE	QUALITY	CLASS	NO. OF CARDS
13 Aug 64	4	2	C	2,7



CLASSIFICATION Approved For Release 2000/04/27 : CIA-RDP78-05867A000416610019-2 CAPTIONED BY

PHOTO NO. **Approved For Release 2000/04/27 : CIA-RDP78-05867A000416610019-2** 1016211
 MAL REFERENCE **75713** LATITUDE **46°16'10" N** LONGITUDE **18°32' E**

COUNTRY **YU** PROVINCE **HRVATSKA**

AREA NO	SUBJECT	SUBJECT	SUBJECT	SUBJECT	SUBJECT	SUBJECT	SUBJECT	SUBJECT	SUBJECT
280M	Drd	DVA	ALB	96W					
0	5	10	15	20	25	30	35	40	45
OSTR	1	RT	10	2K6	15	NE	AT		
LI	25	THOUB	30	T	35	E	DO	K	40
ST	45	AT	10	N					

25X1A

DATE OF PHOTO	TYPE	QUALITY	CLASS	NO. OF CARDS
13 Aug 64	4	2	C	4


CLASSIFICATION **Approved For Release 2000/04/27 : CIA-RDP78-05867A000416610019-2** CAPTIONED BY **[Redacted]**

PHOTO NO. Approved For Release 2009/04/23 : CIA-RDP78-05867A000416610019-2 MAP REFERENCE LA 000416610019-2 LATITUDE 18 33 E LONGITUDE 18 33 E

COUNTRY YU PROVINCE CRNA GORA

AREA NO	SUBJECT	SUBJECT	SUBJECT	SUBJECT	SUBJECT	SUBJECT	SUBJECT	SUBJECT	SUBJECT
<u>580M</u>	<u>Cr6</u>	<u>Drc</u>							
<u>M A M U</u>	<u>LA</u>	<u>1</u>	<u>0</u>	<u>10</u>	<u>20</u>	<u>0</u>	<u>15</u>	<u>35</u>	<u>20</u>
<u>o n</u>	<u>1</u>	<u>5</u>	<u>LE</u>	<u>7</u>					<u>40</u>
				<u>45</u>					

25X1A

DATE OF PHOTO	TYPE	QUALITY	C. ASS.	NO. OF CARBS	SOL
<u>13 Aug 64</u>	<u>4</u>	<u>4</u>	<u>20</u>	<u>2</u>	

CLASSIFICATION Approved For Release 2009/04/23 : CIA-RDP78-05867A000416610019-2 CAPTIONED BY (27)


PHOTO NO. **1016213** Approved For Release 2000/04/27 : CIA-RDP78-05867A000416610019-2

MAP REFERENCE **(2,3,7,23)** LATITUDE **1833 E**

COUNTRY **YU** PROVINCE **CRNA GORA**

AREA NO	SUBJECT	SUBJECT	SUBJECT	SUBJECT	SUBJECT	SUBJECT	SUBJECT	SUBJECT
580M	D-4	D-14	984	96W				
K A B A L A	5	A	R T	10	R A D A R	15	x	20
16 N A	25	L	S T A T I O N	30	,	35	L K G	40
E	45			50				

25X1A

DATE OF PHOTO	TYPE	QUALITY	CLASS	NO. OF CARDS	SOURCE
13 Aug 64	4	2	C	4	

CLASSIFICATION Approved For Release 2000/04/27 : CIA-RDP78-05867A000416610019-2

PHOTO NO. 1016214
 MAP REFERENCE 13706
 LATITUDE 12 40 E
 LONGITUDE 12 40 E
 Approved For Release 2000/04/27 : CIA-RDP78-05867A000416610019-2

COUNTRY	PROVINCE	SUBJECT	SUBJECT	SUBJECT	SUBJECT	SUBJECT	SUBJECT	SUBJECT	SUBJECT
CP		49G	913	YJD	9K6				
		5	10	15	20	MEMBERS			
		25	30	35	40	MOVEMENT			
		45	50	FOR LIBERATION OF					
		ANGOLA							

DATE OF PHOTO	TYPE	QUALITY	CLASS	NO. OF CARDS	SOURCE OF PHOTOGRAPH
1964	4	2	B	3	


PHOTO NO. 1016215 13106 MAP REFERENCE 78-05867A000416610019-2 LATITUDE 12 40E LONGITUDE

COUNTRY CP PROVINCE

AREA NO	SUBJECT	SUBJECT	SUBJECT	SUBJECT	SUBJECT	SUBJECT	SUBJECT	SUBJECT
<u>49G</u>	<u>913</u>	<u>9JD</u>	<u>9K6</u>					
	<u>5</u>	<u>10</u>	<u>15</u>	<u>20</u>				
<u>D</u>	<u>O</u>	<u>L</u>	<u>S</u>	<u>I</u>	<u>E</u>	<u>(N</u>	<u>R)</u>	<u>M</u>
<u>E</u>	<u>M</u>	<u>E</u>	<u>M</u>	<u>B</u>	<u>E</u>	<u>R</u>	<u>S</u>	<u>35</u>
<u>25</u>	<u>30</u>	<u>35</u>	<u>40</u>					
<u>O</u>	<u>F</u>	<u>M</u>	<u>P</u>	<u>L</u>	<u>A</u>	<u>(P</u>	<u>O</u>	<u>P</u>
<u>40</u>	<u>45</u>	<u>50</u>						
<u>M</u>	<u>E</u>	<u>N</u>	<u>T</u>	<u>F</u>	<u>O</u>	<u>R</u>	<u>L</u>	<u>I</u>
<u>45</u>	<u>50</u>							
<u>A</u>	<u>N</u>	<u>G</u>	<u>O</u>	<u>L</u>	<u>A</u>	<u>M</u>	<u>O</u>	<u>V</u>
<u>50</u>								
<u>E</u>								

25X1A

3-8

DATE OF PHOTO	TYPE	QUALITY	CLASS	NO. OF CARDS	SOURCE OF PHOTOGRAPH
<u>19 66</u>	<u>4</u>	<u>2</u>	<u>B</u>	<u>3</u>	

CLASSIFICATION SECRET/NOFORN DIS CAPTIONED BY FM

PHOTO NO. 1016216 73706 MAP REFERENCE 04128 LATITUDE 1240E
 Approved For Release 2000/04/27 : CIA-RDP78-05867A000416610019-2

COUNTRY	CP							
AREA NO	49G	913	9JD	9K6				
		5	10	15	20	25	30	35
		D O L I S I E (NR)		M E M B E R S				40
		D F M P L A (P O P U L A R M O V E						
		M E N T F O R L I B E R A T I O N O F						
		A N G O L A						

25X1A

DATE OF PHOTO	TYPE	QUALITY	CLASS	NO. OF CARDS	SOURCE OF PHOTOGRAPH
1964	4	2	B	3	[REDACTED]
CLASSIFICATION				CAPTIONED BY	
SECRET (NO FORN DIS)				FM	

Approved For Release 2000/04/27 : CIA-RDP78-05867A000416610019-2

PHOTO NO.		1016217		MAP REFERENCE		LATITUDE		LONGITUDE	
COUNTRY		CP		PROVINCE					
AREA NO.	SUBJECT	SUBJECT	SUBJECT	SUBJECT	SUBJECT	SUBJECT	SUBJECT	SUBJECT	SUBJECT
496	913	95D	7K6				15		20
	5	10	(NR)				35		40
	25	30							
	45	50							
D D L I A I E (P O P U L A R M O V E M E N T F O R G O L A)									
25X1A									
DATE OF PHOTO		TYPE	QUALITY	CLASS	NO. OF CARDS	SOURCE OF PHOTOGRAPH			
19 64		4	2	B	3	[REDACTED]			
CLASSIFICATION		CAPTIONED BY							
SECRET		/M							

Approved For Release 2000/04/27 : CIA-RDP78-05867A000416610019-2

PHOTO NO. 1016218
 MAP REFERENCE T 3106
 LATITUDE 11 28
 LONGITUDE 12 40E

COUNTRY	AREA NO	SUBJECT	SUBJECT	SUBJECT	SUBJECT	SUBJECT	SUBJECT	SUBJECT	SUBJECT
CP	49G	913	95D	9K6					
		5	10	15	20	25	30	35	40
		D O L I S I E	(N R)			T R O O P S			
		F M P L A	(P O P U L A R			M O V E M			
		E N T F O R	L I B E R A T I O N			O F			
		ANGOLA)							

25X1A

DATE OF PHOTO	TYPE	QUALITY	CLASS	NO. OF CARDS	SOURCE OF PHOTOGRAPH
1964	4	2	B	3	[REDACTED]
CLASSIFICATION				CAPTIONED BY	
SECRET				DM	

PHOTO NO. 1016215 MAP REFERENCE 10128 LATITUDE 0412S LONGITUDE 1240E
 Approved For Release 2000/04/27 : CIA-RDP83-05867A000416610019-2

COUNTRY	AREA NO	SUBJECT	SUBJECT	SUBJECT	SUBJECT	SUBJECT	SUBJECT	SUBJECT	SUBJECT
<u>CP</u>	<u>49G</u>	<u>Q13</u>	<u>QJD</u>	<u>9K6</u>					
		<u>5</u>	<u>10</u>	<u>15</u>	<u>20</u>	<u>25</u>	<u>30</u>	<u>35</u>	<u>40</u>
	<u>D O L I</u>	<u>S I E</u>	<u>(NR)</u>	<u>T R O O P S</u>					
	<u>F M P L O A</u>	<u>(P O P U L A R</u>	<u>M O V E M</u>						
	<u>E N T</u>	<u>F O R</u>	<u>L I B E R A T I O N</u>	<u>O F</u>					
	<u>ANGOLA)</u>								

DATE OF PHOTO	TYPE	QUALITY	CLASS	NO. OF CARDS	SOURCE OF PHOTOGRAPH
<u>1964</u>	<u>4</u>	<u>2</u>	<u>B</u>	<u>3</u>	<u>25X1A</u>

CLASSIFICATION SECRET/NO FORN DIS CAPTIONED BY AM
 Approved For Release 2000/04/27 : CIA-RDP83-05867A000416610019-2
 PHOTO ANALYSIS REPORT 00416610019-2
 FORM NO. 174 USE PREVIOUS EDITIONS 1 Jan 56 GPO 871-245

Approved For Release 2000/04/27 : CIA-RDP78-05867A000416610019-2

PHOTO NO. 1016220 MAP REFERENCE 04128 LONGITUDE 1240E

COUNTRY	AREA NO	SUBJECT	SUBJECT	SUBJECT	SUBJECT	SUBJECT	SUBJECT	SUBJECT	SUBJECT
CP	49G	913	9JD	9K6					
D O L I		S I E		(NR)	T R O O P S				
F M P L A		(P O P U L A R		M O U E M					
E N T		F O R		L I B E R A T I O N		O F			
ANGOLA)									

25X1A

DATE OF PHOTO	TYPE	QUALITY	CLASS	NO. OF CARDS	SOURCE OF PHOTOGRAPH
1964	4	2	B	3	
CAPTIONED BY PM					

PHOTO NO. 1016221
 MAP REFERENCE T-2706
 LATITUDE 1240E
 LONGITUDE 1240E

COUNTRY	PROVINCE	SUBJECT	SUBJECT	SUBJECT	SUBJECT	SUBJECT	SUBJECT	SUBJECT
CP		713	716	717				
AREA NO. 499		5	10	15	20	25	30	35
		1	2	3	4	5	6	7
		8	9	10	11	12	13	14
		15	16	17	18	19	20	21
		22	23	24	25	26	27	28
		29	30	31	32	33	34	35
		36	37	38	39	40	41	42
		43	44	45	46	47	48	49
		50	51	52	53	54	55	56

ANGOLA

25X1A

DATE OF PHOTO	TYPE	QUALITY	CLASS	NO. OF CARDS	SOURCE OF PHOTOGRAPH
1964	4	2	B	3	[REDACTED]
CAPTIONED BY SM					

Approved For Release 2000/04/27 : CIA-RDP78-05867A000416610019-2

MAP REFERENCE: T 2706 LATITUDE: 13° 15' S LONGITUDE: 124° 0' E

PHOTO NO. 1016222 COUNTY/ CP PROVINCE

AREA NO	SUBJECT	SUBJECT	SUBJECT	SUBJECT	SUBJECT	SUBJECT	SUBJECT	SUBJECT
<u>H9G</u>	<u>913</u>	<u>9K6</u>	<u>9JD</u>					
<u>D O L I</u>	<u>S I E</u>	<u>(NR)</u>			<u>M E M B E R S</u>			
<u>O F</u>	<u>M P L A</u>	<u>(A)</u>	<u>P U B L I C</u>		<u>M O V E</u>			
<u>M E N T</u>	<u>F U R</u>		<u>L I B E R A T I O N</u>		<u>O F</u>			
<u>ANGOLA).</u>								

25X1A

3-8

DATE OF PHOTO	TYPE	QUALITY	CLASS	NO. OF CARDS	SOURCE OF PHOTOGRAPH
<u>19 6 4</u>	<u>4</u>	<u>2</u>	<u>B</u>	<u>3</u>	[REDACTED]
CLASSIFICATION: <u>SECRET</u>					CAPTIONED BY: <u>SM</u>

Approved For Release 2000/04/27 : CIA-RDP78-05867A000716610019-2

PHOTO NO. 1016223
T 3106
MAP REFERENCE
LATTITUDE 04 12 S
LONGITUDE 124 0 E

COUNTRY	AREA NO	SUBJECT	SUBJECT	SUBJECT	SUBJECT	SUBJECT	SUBJECT	SUBJECT	SUBJECT
CP	499	913	9K6	9JD					
		5	10	15	20	25	30	35	40
		5	10	15	20	25	30	35	40
		25	30	35	40	45	50	55	60
		45	50	55	60	65	70	75	80

MEMBER \$
OF MPLA (POPULAR MOVEMENT FOR LIBERATION OF ANGOLA).

25X1A

3-8

DATE OF PHOTO	TYPE	QUALITY	CLASS	NO. OF CARDS	SOURCE OF PHOTOGRAPH
19 6 4	4	2	B	3	

CAPTIONED BY FM

Approved For Release 2000/04/27 : CIA-RDP78-05867A000416610019-2

PHOTO NO. 1015224 T-5706 MAP REFERENCE 1240E LONGITUDE 1240E

COUNTRY	CP						
AREA NO	499	913	9K6	9JD			
SUBJECT	5	25	33	35	40	45	50
D O L I S I E (NA) M E M B E R S							
O F M P L A (P O P U L A R M O V E							
M E N T F O R L I B E R A T I O N O F							
ANGOLA).							

25X1A

DATE OF PHOTO	TYPE	QUALITY	CLASS	NO. OF CARDS	SOURCE OF PHOTOGRAPH
19 6 4	4	2	B	3	[REDACTED]
					CAPTIONED BY
					FD

CLASSIFICATION SECRET Approved For Release 2000/04/27 : CIA-RDP78-05867A000416610019-2 PHOTO ANALYSIS REPORT

Approved For Release 2000/04/27 : CIA-RDP78-05867A000416610019-2

PHOTO NO.	TUI8229		MAP REFERENCE	CIA-RDP78-05867A000416610019-2		LATITUDE	LONGITUDE
COUNTRY	SY		PROVINCE				
AREA NO.	22K	SUBJECT	C43	SUBJECT	AKE	SUBJECT	
	JORDAN	5	25	10	15	20	
	TRUCIK	25	30	35	40		
	N BORDER	45	50				

7-8-28

25X1A

DATE OF PHOTO	TYPE	QUALITY	CLASS	NO. OF CARDS	SOURCE OF PHOTOGRAPH
AUG 6 4	4	1	3		[REDACTED]
CAPTIONED BY					[Signature]

Approved For Release 2000/04/27 : CIA-RDP78-05867A000416610019-2

PHOTO NO. 1016226 MAP REFERENCE T 5699 LATITUDE LONGITUDE

COUNTRY	SY						
AREA NO	22K	C43					
	5						20
							15
							10
							5
							0
							35
							30
							25
							20
							15
							10
							5
							0

C U S T O M S S T A T I O N A T L
E O A N O N B O R D E R

PART 1 OF 2 PART PAN SEE CIA

25X1A

DATE OF PHOTO	7-8	TYPE	QUALITY	CLASS	NO. OF CARDS	SOURCE OF PHOTOGRAPH
AUG 64	4	2	3	1		[REDACTED]
CAPTIONED BY						f m

Approved For Release 2000/04/27 : CIA-RDP78-05867A000416610019-2

Approved For Release 2000/04/27 : CIA-RDP78-05867A000416610019-2

PHOTO NO. 1016227
MAP REFERENCE 75696
LATITUDE
LONGITUDE

COUNTRY	SY							PROVINCE
AREA NO	22K	SUBJECT	C43	SUBJECT	SUBJECT	SUBJECT	SUBJECT	SUBJECT
		5		10		15		20
	C O S T O M S			S T A T I O N			A T	L
		25		30		35		40
	E B O N O N			B O R D E R				
		45		50				

PART 2 OF 2 PART PAN SEE CIA

25X1A

DATE OF PHOTO	7-8	TYPE	QUALITY	CLASS	NO. OF CARDS	SOURCE OF PHOTOGRAPH
AUG 64	4	2	3	1		[REDACTED]
CAPTIONED BY					fm	

Approved For Release 2000/04/27 : CIA-RDP78-05867A000416610019-2

Approved For Release 2000/04/27 : CIA-RDP78-05867A000416610019-2

PHOTO NO. 1015228

MAP REFERENCE

LATITUDE

LONGITUDE 1312E

COUNTRY LY

PROVINCE TRIPOLI

AREA NO	SUBJECT	SUBJECT	SUBJECT	SUBJECT	SUBJECT	SUBJECT	SUBJECT	SUBJECT	SUBJECT
16P	COE	C9A							
T R I	20	L I	10	P O L I C E	15	E	S	T	A
I O N.	25		30		35				40
	45		50						

25X1A

DATE OF PHOTO

TYPE

QUALITY

CLASS

NO. OF CARDS

SOURCE OF PHOTOGRAPH

7-9-10

4 2 3 0

Aug 6 4

CAPTIONED BY

Approved For Release 2000/04/27 : CIA-RDP78-05867A000416610019-2

Approved For Release 2000/04/27 : CIA-RDP78-05867A000416610019-2

PHOTO NO. 1016223

MAP REFERENCE 75677

LATITUDE 33° 11' N

LONGITUDE 1312E

COUNTRY LY

PROVINCE TRIPOLI

AREA NO	SUBJECT	SUBJECT	SUBJECT	SUBJECT	SUBJECT	SUBJECT	SUBJECT	SUBJECT
16P	CVE	CYA						
TRIPOLI			10	POLICE		15	STREET	20
ION.			25			35		40
			30					
			45					

25X1A

7-9-10

DATE OF PHOTO	TYPE	QUALITY	CLASS	NO. OF CARDS	SOURCE OF PHOTOGRAPH
AUG 64	4	2	3	2	[REDACTED]

CAPTIONED BY [Signature]

Approved For Release 2000/04/27 : CIA-RDP78-05867A000416610019-2

Approved For Release 2000/04/27 : CIA-RDP78-05867A000416610019-2

PHOTO NO. **1016230** MAP REFERENCE **T5677** LATITUDE **33° 12' N** LONGITUDE **131° 25' E**

COUNTRY **LY** PROVINCE **TRIPOLI**

AREA NO.	SUBJECT	SUBJECT	SUBJECT	SUBJECT	SUBJECT	SUBJECT	SUBJECT	SUBJECT
16P	C16	C42						
TRIPOLI			10	KING	15	PALAC		20
E			30		35			40
			45					
			50					

25X1A

7-8

DATE OF PHOTO	TYPE	QUALITY	CLASS	NO. OF CARDS	SOURCE OF PHOTOGRAPH
AUG 64	4	2	3	2	
CAPTIONED BY <i>lm</i>					

Approved For Release 2000/04/27 : CIA-RDP78-05867A000416610019-2

PHOTO ANALYSIS REPORT

PHOTO NO. 1016231

COUNTRY MO

MAP REFERENCE T-5697

LATITUDE

LONGITUDE 0050W

AREA NO	SUBJECT	SUBJECT	SUBJECT	SUBJECT	SUBJECT	SUBJECT	SUBJECT	SUBJECT
8P	C62	C24	C81					
R A B A T		E N T	R A N C E	15	T O			20
E W I S H		Q U A R T E R		30				40
				35				
				45				
				50				

25X1A

6-7

DATE OF PHOTO	TYPE	QUALITY	CLASS	NO. OF CARDS	SOURCE OF PHOTOGRAPH
AUG 6	4	2	3	2	

CAPTIONED BY *[Signature]*

Approved For Release 2000/04/27 : CIA-RDP78-05867A000216610019-2

PHOTO NO. 1016232
MAP REFERENCE T 3697
LATITUDE 16 30 N
LONGITUDE 0650W

COUNTRY	AREA NO	SUBJECT	SUBJECT	SUBJECT	SUBJECT	SUBJECT	SUBJECT	SUBJECT	SUBJECT
MO	8P	C62	AKW	C2G	C6B				
		5		10		15		20	
		R A B A T		S T R E E T		L E A D		I N	
		25		30		35		40	
		G T O		C I T Y		H A L L			
		45		50					

25X1A

DATE OF PHOTO	TYPE	QUALITY	CLASS	NO. OF CARDS	SOURCE OF PHOTOGRAPH
AUG 6	✓	4 2	3	4	[REDACTED]
CLASSIFICATION					CAPTIONED BY
					Conf Low

Approved For Release 2000/04/27 : CIA-RDP78-05867A000216610019-2

Approved For Release 2000/04/27 : CIA-RDP78-05867A000416610019-2

PHOTO NO. 1016233
 MAP REFERENCE T 3697
 LATITUDE 06.50N
 LONGITUDE 06.50W

COUNTRY	AREA NO	SUBJECT	SUBJECT	SUBJECT	SUBJECT	SUBJECT	SUBJECT	SUBJECT	SUBJECT
MO	8P	C16							20
	R A B A T		C I T Y				H A C C.		40
		25		10				15	
				30				35	
		45		50					

25X1A

DATE OF PHOTO	TYPE	QUALITY	CLASS	NO. OF CARDS	SOURCE OF PHOTOGRAPH
AUG 64	4	2	3 ⁰	1	[REDACTED]

CLASSIFICATION Approved For Release 2000/04/27 : CIA-RDP78-05867A000416610019-2

Approved For Release 2000/04/27 : CIA-RDP78-05867A000416610019-2

PHOTO NO. 1016234
 MAP REFERENCE T 5677
 LATITUDE 24 15 N
 LONGITUDE 064 W

COUNTRY	AREA NO.	SUBJECT	SUBJECT	SUBJECT	SUBJECT	SUBJECT	SUBJECT	SUBJECT	SUBJECT
MO	8P	A 16	D 22						
		5		10		15		20	
		M E H D	I A	B E A C H		L K G		T O	
		25		30		35		40	
		W A R D	O I L	R E F I N E R I E S					
		45		50					

25X1A

DATE OF PHOTO	TYPE	QUALITY	CLASS	NO. OF CARDS	SOURCE OF PHOTOGRAPH
AUG 64	4	2	3	2	[REDACTED]

Approved For Release 2000/04/27 : CIA-RDP78-05867A000416610019-2

PHOTO NO. 1016235
 MAP REFERENCE T-3677
 LATITUDE 14°15'N
 LONGITUDE 064°1'W

COUNTRY	AREA NO	SUBJECT	SUBJECT	SUBJECT	SUBJECT	SUBJECT	SUBJECT	SUBJECT	SUBJECT
MO	8P	A16							
		M E H D	1 A	(NR)	10	0	1	2	15
		E R I E			30				35
					45				40
									20
									46

25X1A

DATE OF PHOTO	TYPE	QUALITY	CLASS	NO. OF CARDS	SOURCE OF PHOTOGRAPH
AUG 6 4	4	2	3	1	[REDACTED]
CAPTIONED BY <i>Conf</i>					

Approved For Release 2000/04/27 : CIA-RDP78-05867A000416610019-2

Approved For Release 2000/04/27

CIA-RDP78-05867A000416610019-2

PHOTO NO. 1016236 MAP REFERENCE T 36 37 LATITUDE 08 27 N LONGITUDE 0735 W

COUNTRY	AREA NO.	SUBJECT	SUBJECT	SUBJECT	SUBJECT	SUBJECT	SUBJECT	SUBJECT
MO	BP	CL2	CLB					
		5	10	15	20	25	30	35
		CASA	BLANCA					
		25	30	35	40			
		V AVENUE						
		45	50					

25X1A

DATE OF PHOTO	TYPE	QUALITY	CLASS	NO. OF CARDS	SOURCE OF PHOTOGRAPH
AUG 64	4	2	3	2	
CAPTIONED BY					

Approved For Release 2000/04/27 - CIA-RDP78-05867A000416610019-2

PHOTO NO. 1016237
 MAP REFERENCE CIA-RDP78-05867A000416610019-2
 LATITUDE
 LONGITUDE 0735W

COUNTRY	MO							
AREA NO.	8P	SUBJECT	SUBJECT	SUBJECT	SUBJECT	SUBJECT	SUBJECT	SUBJECT
		5	10	15	20	25	30	35
	CASA	BLANCA	AVENUE	OTEL	M. MANOUR.	LAG	FROM	H

25X1A

DATE OF PHOTO	TYPE	QUALITY	CLASS	NO. OF CARDS	SOURCE OF PHOTOGRAPH
AUG 64	4	2	3	3	
CAPTIONED BY					

PHOTO NO.

1016238

LOT NO.

T 5689

MAP REFERENCE

LATITUDE

000416610019-2

LONGITUDE

0552W

COUNTRY

Approved For Release 2000/04/27 : CIA-RDP78-05867A

PROVINCE

AREA NO

8P

SUBJECT

COE

SUBJECT

SUBJECT

SUBJECT

SUBJECT

SUBJECT

SUBJECT

SUBJECT

TANGIER

10

CITY

15

TAIL

20

25

30

35

40

45

50

7-10

DATE OF PHOTO

AUG 64

TYPE

QUALITY

CLASS

NO. OF CARDS

SOURCE OF PHOTOGRAPH

25X1A

4 2

3

1

CLASSIFICATION

CAPTIONED BY

FORM NO.

1 Aug 54

174

Approved For Release 2000/04/27 : CIA-RDP78-05867A

PHOTO ANALYSIS REPORT

PHOTO NO. 1016239 LOT NO. 54273 MAP REFERENCE 5018 N LATITUDE 5018 N LONGITUDE 1902 E
 COUNTRY Approved For Release 2000/04/27 : CIA-RDP78-05867A000416610019-2
 PO PROVINCE KATOWICE

AREA NO	SUBJECT	SUBJECT	SUBJECT	SUBJECT	SUBJECT	SUBJECT	SUBJECT	SUBJECT	SUBJECT
6155 M	A33	A34							
S I E M I A N O W I C E	5		10			15		20	
C S T E E L P L A N T	25		30			35		40	
C E J	45		50						F U R N A

DATE OF PHOTO	TYPE	QUALITY	CLASS	NO. OF CARDS	SOURCE OF PHOTOGRAPH
	1	2	4	1	PRZEGLAD TECHNICZNY

CLASSIFICATION 000 CAPTIONED BY 885
 FORM NO. 174 Approved For Release 2000/04/27 : CIA-RDP78-05867A000416610019-2 216 64
 PHOTO ANALYSIS REPORT

PHOTO NO. 16210
 Approved For Release 2000/04/23 : CIA-RDP78-05867A000416610019-2
 LOT NO. 004
 MAP REFERENCE
 LATITUDE 50 09
 LONGITUDE 21 30 E

COUNTRY PO PROVINCE RZESZOW

AREA NO	SUBJECT	SUBJECT	SUBJECT	SUBJECT	SUBJECT	SUBJECT	SUBJECT	SUBJECT
5355 M	AFN							
P	U	S	K	W	P	L	A	S
E	R	I	A	L	F	A	C	T

25

DATE OF PHOTO	TYPE	QUALITY	CLASS	NO. OF CARDS	SOURCE OF PHOTOGRAPH
	1	2	4	1	PRZEGLAD TECHNICZNY

CLASSIFICATION OVV CAPTIONED BY BPC 22 MARCH 64

PHOTO NO. 1918241		LOT NO. 2000/0427		MAP REFERENCE CIA-RDP78-05867		LATITUDE A005476670019-2		LONGITUDE 1816 E	
COUNTRY PO				PROVINCE POZNAJ					
AREA NO. 3255M		SUBJECT A4F	SUBJECT	SUBJECT	SUBJECT	SUBJECT	SUBJECT	SUBJECT	SUBJECT
K O N I N		5	T H E R M O	10	E L E C T	15	R I C	20	P O W E R
R I C		25	P L A N T	30	P L A N T	35	40	45	50
17									
DATE OF PHOTO		TYPE	QUALITY	CLASS	NO. OF CARDS	SOURCE OF PHOTOGRAPH			
		4	2	4	1	PRZEGLAD TECHNICZNY			
CLASSIFICATION 000				CAPTIONED BY BPC		2 FEB 1964			
FORM NO. 1 Jan 54									

Approved For Release 2000/04/27 : CIA-RDP78-05867A005476670019-2

Approved For Release 2000/04/27 : CIA-RDP78-05867A000416610019-2

Approved For Release 2000/04/27 : CIA-RDP78-05867A000416610019-2

PHOTO NO. 1016243 Approved For Release 2000/04/27 : CIA-RDP78-05867A000416610019-2

COUNTRY: PO PROVINCE: GDANSK

AREA NO	SUBJECT	SUBJECT	SUBJECT	SUBJECT	SUBJECT	SUBJECT	SUBJECT	SUBJECT
1255 M	AG6	AG8	AL4					
G D A N S I K			S H I P Y A R D				V E S	
S E L S		U/C						

DATE OF PHOTO	TYPE	QUALITY	CLASS	NO. OF CARDS	SOURCE OF PHOTOGRAPH
	4	2	4	3	PRZEGLAD TECHNICZNY

CLASSIFICATION: **SECRET**
 CAPTIONED BY: **BPC**
 DATE: **21 JUNE 1964**

PHOTO NO. 10162 APPROVED FOR RELEASE 2000/04/27 : CIA-RDP78-05867A000416610019-2 MAP REFERENCE 512100 LATITUDE 51 20 N LONGITUDE 18 40 E

COUNTRY PO PROVINCE GDANSK

AREA NO	SUBJECT	SUBJECT	SUBJECT	SUBJECT	SUBJECT	SUBJECT	SUBJECT	SUBJECT
<u>0255 M</u>	<u>AL9</u>	<u>ALA</u>	<u>ALY</u>					
<u>G D A N S K</u>	<u>S</u>	<u>A T</u>	<u>L O A D I N G</u>	<u>P I E R</u>	<u>V E S S E L</u>			

DATE OF PHOTO	TYPE	QUALITY	CLASS	NO. OF CARDS	SOURCE OF PHOTOGRAPH
	<u>4</u>	<u>2</u>	<u>4</u>	<u>3</u>	<u>PRZEGLAD TECHNICZNY</u>
CLASSIFICATION				CAPTIONED BY	
				<u>BPC</u>	<u>21 JUNE 1964</u>

PHOTO NO. 1016243 LOT NO. 5613 MAP REFERENCE A-RDR78-05867A000416610019-2 LATITUDE 53 28 N LONGITUDE 18 36 E

COUNTRY PO PROVINCE BYDGOSZCZ

AREA NO	SUBJECT	SUBJECT	SUBJECT	SUBJECT	SUBJECT	SUBJECT	SUBJECT	SUBJECT
<u>2255 M</u>	<u>AGC</u>							
<u>T O R U N</u>	<u>5</u>	<u>E L A N A</u>	<u>10</u>	<u>S Y</u>	<u>15</u>	<u>N T H</u>	<u>E T</u>	<u>20</u>
<u>I C F I B E R</u>	<u>25</u>	<u>P L A N T</u>	<u>30</u>		<u>35</u>			<u>40</u>
	<u>45</u>		<u>50</u>					

(15, 22)

DATE OF PHOTO	TYPE	QUALITY	CLASS	NO. OF CARDS	SOURCE OF PHOTOGRAPH
	<u>1</u>	<u>2</u>	<u>4</u>	<u>1</u>	<u>PRZEGLAD TECHNICZNY</u>

CLASSIFICATION SECRET CAPTIONED BY DPC 15 MARCH 64

PHOTO NO. **1016246** MAP REFERENCE **T-5513** LATITUDE **50°41'6610019-2** LONGITUDE **1856E**

COUNTRY **PO** PROVINCE **KATOWICE**

AREA NO	SUBJECT	SUBJECT	SUBJECT	SUBJECT	SUBJECT	SUBJECT	SUBJECT	SUBJECT
6155M	AAT	A63						
M I A S	T E C Z K O			10	S L A S K I E			20
Z I N C	O X I D E		30		P L A N T	U / C		40
			45					50

DATE OF PHOTO	TYPE	QUALITY	CLASS	NO. OF CARDS	SOURCE OF PHOTOGRAPH
	4	2	4	2	PRZEGLAD TECHNICZNY
CAPTIONED BY BPC				29 MARCH 64	

PHOTO NO. 1016240 Approved For Release 2000/04/27 : CIA-RDP78-05867A000416610019-2
 DATE 1956 MAP REFERENCE 1956 LATITUDE 50°19'N LONGITUDE 19°55'W

COUNTRY PO PROVINCE KRAKOW

AREA NO	SUBJECT	SUBJECT	SUBJECT	SUBJECT	SUBJECT	SUBJECT	SUBJECT	SUBJECT
<u>4355 M</u>	<u>A33</u>							
<u>KRAKOW</u>	<u>5</u>	<u>NOWA</u>	<u>10</u>	<u>HUTA</u>	<u>15</u>	<u>SIT</u>	<u>20</u>	
<u>EEL</u>	<u>25</u>	<u>PLANT</u>	<u>30</u>	<u>LENIN</u>	<u>35</u>		<u>40</u>	
	<u>45</u>		<u>50</u>					

12

DATE OF PHOTO	TYPE	QUALITY	CLASS	NO. OF CARDS	SOURCE OF PHOTOGRAPH
	<u>4</u>	<u>2</u>	<u>4</u>	<u>1</u>	<u>PRZEGLAD TECHNICZNY</u>

CLASSIFIED Approved For Release 2000/04/27 : CIA-RDP78-05867A000416610019-2 64
 CAPTIONED BY CVO

PHOTO NO. **1016240** Approved For Release 2000/04/27 : CIA-RDP78-05867A000416610019-2 MAP REFERENCE **T 5613** LATITUDE **51 15 N** LONGITUDE **19 55 E**

COUNTRY **POLAND** PROVINCE **KRAKOW**

AREA NO	SUBJECT	SUBJECT	SUBJECT	SUBJECT	SUBJECT	SUBJECT	SUBJECT	SUBJECT
4335M	A33							
K	R	A	K	O	W	N	O	W
E	E	L	P	L	A	N	T	L

DATE OF PHOTO	TYPE	QUALITY	CLASS	NO. OF CARDS	SOURCE OF PHOTOGRAPH
	1	2	4	1	PRZEGLAD TECHNICZNY

CLASSIFICATION **SECRET** CAPTIONED BY **BPC** **10 MAY 64**
 Approved For Release 2000/04/27 : CIA-RDP78-05867A000416610019-2
 FORM NO. 174 USE PREVIOUS EDITIONS PHOTO ANALYSIS REPORT GPO 871-268

PHOTO NO. 7251 Approved For Release 2000/04/27 : CIA-RDP78-05867A000416610019-2 MAP REFERENCE 78-05867A000416610019-2 LATITUDE 5013 LONGITUDE 2100 E

COUNTRY PO PROVINCE WARSAW

AREA NO	SUBJECT	SUBJECT	SUBJECT	SUBJECT	SUBJECT	SUBJECT	SUBJECT	SUBJECT	SUBJECT
<u>7255 M</u>	<u>A33</u>								
<u>W A R S A W</u>	<u>EL</u>	<u>P L A N T</u>	<u>W A R S Z A</u>	<u>W A</u>	<u>S T</u>	<u>E</u>			

DATE OF PHOTO	TYPE	QUALITY	CLASS	NO. OF CARDS	SOURCE OF PHOTOGRAPH
	<u>4</u>	<u>2</u>	<u>4</u>	<u>1</u>	<u>PRZEGLAD TECHNICZNY</u>
CLASSIFICATION <u>000</u>				CAPTIONED BY <u>BPC</u>	<u>19 JAN 1964</u>

PHOTO NO. Approved For Release 2000/04/27 : CIA-RDP78-05867A000416610019-2 LOT NO. 2000/04/27 MAP REFERENCE 2000/04/27 LATITUDE 52° 10' 00" N LONGITUDE 21° 00' 00" E

COUNTRY PO PROVINCE WARSAW

AREA NO	SUBJECT	SUBJECT	SUBJECT	SUBJECT	SUBJECT	SUBJECT	SUBJECT	SUBJECT
<u>7255M</u>	<u>BZ1</u>	<u>BZ2</u>	<u>BZ4</u>	<u>BZY</u>	<u>B35</u>			
<u>WARSAW</u>	⁵		¹⁰	<u>ZAM - 2</u>	¹⁵	<u>DIGIT</u>	²⁰	<u>TA</u>
<u>L</u>	²⁵	<u>COMPUT</u>	³⁰	<u>ER</u>	³⁵	<u>W</u>	⁴⁰	<u>STIT</u>
<u>UTE</u>	⁴⁵	<u>O</u>	⁵⁰	<u>MATHE</u>		<u>M</u>		<u>ATICS</u>

DATE OF PHOTO 4 8 9 TYPE # QUALITY 2 CLASS 4 NO. OF CARDS 5 SOURCE OF PHOTOGRAPH PRZEGLAD TECHNICZNY

CLASSIFICATION OVO CAPTIONED BY BPC 8 MARCH 1964

PHOTO NO. 10254 APPROVED FOR RELEASE 2000/04/27 : CIA-RDP78-05867A000416610019-2 LOT NO. 3013 MAP REFERENCE 308 LATITUDE 50° 19' N LONGITUDE 18° 58' E

COUNTRY PO PROVINCE KOTOWICE

AREA NO	SUBJECT	SUBJECT	SUBJECT	SUBJECT	SUBJECT	SUBJECT	SUBJECT	SUBJECT
<u>6155 M</u>	<u>A33</u>							
<u>CHORZOW</u>	<u>5</u>	<u>ZOW</u>	<u>10</u>	<u>BATORY</u>	<u>15</u>	<u>META</u>	<u>20</u>	<u>A</u>
<u>LLURGICAL</u>	<u>25</u>	<u>30</u>	<u>WORKS</u>	<u>35</u>			<u>40</u>	
	<u>45</u>		<u>50</u>					

12

DATE OF PHOTO	TYPE	QUALITY	CLASS	NO. OF CARDS	SOURCE OF PHOTOGRAPH
	<u>1</u>	<u>2</u>	<u>4</u>	<u>1</u>	<u>PRZEGLAD TECHNICZNY</u>

CLASSIFICATION _____ CAPTIONED BY BPC 2 FEB - 1964

PHOTO NO. U-6255 Approved For Release 2000/04/27 : CIA-RDP78-05867A000416610019-2
 LOT NO. 7-4848 MAP REFERENCE A000416610019-2 LATITUDE 21 15 S LONGITUDE 71 21 W

COUNTRY CI PROVINCE COQUIMBO

AREA NO	SUBJECT	SUBJECT	SUBJECT	SUBJECT	SUBJECT	SUBJECT	SUBJECT	SUBJECT	SUBJECT
<u>411J</u>	<u>ALA</u>	<u>AL2</u>	<u>AL4</u>	<u>A9D</u>					
<u>C</u>	<u>O</u>	<u>Q</u>	<u>U</u>	<u>5</u>	<u>I</u>	<u>M</u>	<u>B</u>	<u>O</u>	<u>10</u>
<u>O</u>	<u>N</u>	<u>O</u>	<u>25</u>	<u>R</u>	<u>E</u>	<u>A</u>	<u>T</u>	<u>30</u>	<u>15</u>
			<u>45</u>				<u>P</u>	<u>O</u>	<u>35</u>
							<u>R</u>	<u>T</u>	<u>40</u>
									<u>20</u>
									<u>40</u>

25X1A

DATE OF PHOTO	TYPE	QUALITY	CLASS	NO. OF CARDS	CAPTIONED BY
<u>(6) (12) (30)</u>					
<u>Aug 64</u>	<u>4</u>	<u>1</u>	<u>3</u>	<u>4</u>	<u>SLB</u>
CLASSIFICATION <u>C</u>					