

PHOTO NO. 1016105
 Approved For Release 2000/04/27 : CIA-RDP78-05867A000416610017-4
 MAP REFERENCE 72013
 LATITUDE 39 26 N
 LONGITUDE 125 44 E


COUNTRY Wae 380 A

AREA NO	SUBJECT	SUBJECT	SUBJECT	SUBJECT	SUBJECT	SUBJECT	SUBJECT	SUBJECT
KN	AGC							
	PYONGYANG							
	SPINNING							
	MACHINERY							

25X1A

38

22



DATE OF PHOTO	TYPE	QUALITY	CLASS	NO. OF CARDS	SOURCE
JUL-SEP 61	1	3	C	1	

CLASSIFICATION SECRET

CAPTIONED BY XFB

Approved For Release 2000/04/27 : CIA-RDP78-05867A000416610017-4

PHOTO NO.	1016106	MAP REFERENCE	1013	LATITUDE	125	LONGITUDE	44
COUNTRY	PROVINCE <i>MAC 380A</i>						
AREA NO.	<i>KN</i>	SUBJECT	<i>AGC</i>	SUBJECT		SUBJECT	
	<i>PYON</i>	<i>5</i>	<i>GYANG</i>	<i>10</i>	<i>PYON</i>	<i>15</i>	<i>GYANG</i>
	<i>BPIN</i>	<i>25</i>	<i>NING</i>	<i>30</i>	<i>MILL</i>	<i>35</i>	<i>40</i>
	<i>MA</i>	<i>42</i>	<i>W</i>	<i>45</i>	<i>PA</i>	<i>50</i>	<i>55</i>
25X1A							
DATE OF PHOTO	<i>Jul-Sep</i>	TYPE	<i>64</i>	QUALITY	<i>1</i>	CLASS	<i>3</i>
CLASSIFICATION				NO. OF CARDS	<i>1</i>	SOURCE	
CAPTIONED BY				<i>[REDACTED]</i>			

Approved For Release 2000/04/27 : CIA-RDP78-05867A000416610017-4

PHOTO NO. 1016107 MAP REFERENCE 7043 LATITUDE 30 04N LONGITUDE 125 44E

COUNTRY PROVINCE WAO 380 BA

AREA NO.	SUBJECT	SUBJECT	SUBJECT	SUBJECT	SUBJECT	SUBJECT	SUBJECT	SUBJECT
KN	ACC							
P	Y	5	10	15	20			
		25	30	35	40			
M		45	50					

25X1A

(44)

22



DATE OF PHOTO	TYPE	QUALITY	CLASS	NO. OF CARDS	SOURCE
JUL-Sep 64	1	3	C	1	

CLASSIFICATION CONFIDENTIAL

Approved For Release 2000/04/27 : CIA-RDP78-05867A000416610017-4

PHOTO NO. 1016108 MAP REFERENCE 75675 LATITUDE 39 01N LONGITUDE 125 44E

COUNTRY PROVINCE WAC 380 BA

AREA NO	KN	SUBJECT	AGC	SUBJECT		SUBJECT		SUBJECT		SUBJECT		SUBJECT		SUBJECT						
	0	Y	0	N	5	G	Y	A	10	P	Y	0	N	15	G	Y	A	20	N	G
	3	0	P	25	I	N	N	I	30	M	I	L	L	35	C	H	I	40	C	O
	1	M	A	45	C	H	I	N	50	E	R	Y								

25X1A

45

22



DATE OF PHOTO	TYPE	QUALITY	CLASS	NO. OF CARDS	SOL
JUL-Sep 64	1	3	C	1	

CLASSIFICATION Approved For Release 2000/04/27 : CIA-RDP78-05867A000416610017-4

Approved For Release 2000/04/27 : CIA-RDP78-05867A000416610017-4

PHOTO NO. 1016109

MAP REFERENCE

LATITUDE 175 44E

COUNTRY

PROVINCE WAC 380 BA

AREA NO	SUBJECT	SUBJECT	SUBJECT	SUBJECT	SUBJECT	SUBJECT	SUBJECT	SUBJECT
KN	Age							
P	Y	5	10	15	20	25	30	35
Y	O	N	G	Y	A	N	G	M
B	P	25	30	35	40	45	50	
M	M	A	C	H	I	N	E	

25X1A

(547)

22



DATE OF PHOTO	TYPE	QUALITY	CLASS	NO. OF CARDS	SOURCE
Jul-Sep 64	1	3	C-1	1	

PHOTO NO. 1016110
 Approved For Release 2000/04/27 : CIA-RDP78-05867A000416610017-4
 MAP REFERENCE 78
 LATITUDE 38
 LONGITUDE 125 44E

COUNTRY PROVINCE WAC 380A

AREA NO	SUBJECT	SUBJECT	SUBJECT	SUBJECT	SUBJECT	SUBJECT	SUBJECT	SUBJECT
KN	REC	AGM						
	5	10						
PYONGYANG								
	25	30						
S PINNING								
	45	50						
M								
MACHINERY								

25X1A

(48)

22



DATE OF PHOTO	TYPE	QUALITY	CLASS	NO. OF CARDS	SOURCE
JUL-SEP 6 4	1	3	C	2	

CLASSIFICATION Conf. w/ Person CAPTIONED BY JEB

Approved For Release 2000/04/27 : CIA-RDP78-05867A000416610017-4

PHOTO NO.	1016111	MAP REFERENCE	380A	LATITUDE	38	LONGITUDE	125 44E
COUNTRY	PROVINCE <u>WAC 380A</u>						
AREA NO	KN	SUBJECT	C32	SUBJECT		SUBJECT	
	PYONGYANG				APARTMENT		
	SIM	FRONT			OF R.R.	STRA	
	TION						
ON MAIN BOULEVARD							
25X1A							

(50)

(7)



DATE OF PHOTO	JUL-SEP 64	TYPE	4	QUALITY	3	CLASS	C	NO. OF CARDS	1	SOURCE	[REDACTED]
CLASSIFICATION	Approved For Release 2000/04/27 : CIA-RDP78-05867A000416610017-4		CARTICLED BY		JEB						

PHOTO NO. 1016112
 MAP REFERENCE 15693
 LATITUDE 14N
 LONGITUDE 129 13E
 Approved For Release 2000/04/27 : CIA-RDP78-05867A000416610017-4

COUNTRY	PROVINCE	SUBJECT	SUBJECT	SUBJECT	SUBJECT	SUBJECT	SUBJECT
	WAC 290 B						
AREA NO	KN	SUBJECT	C3A	SUBJECT		SUBJECT	
	MU & AN			WORKER &	15	A P T &	20
					30		40
					35		
					45		
					50		

25X1A

(60)

(7)



DATE OF PHOTO	TYPE	QUALITY	CLASS	NO. OF CARDS	SOURCE
Jul-Sep 64	4	3	C	1	
CAPTIONED BY					
JEF					

Approved For Release 2000/04/27 : CIA-RDP78-05867A000416610017-4

PHOTO ANALYSIS REPORT

Approved For Release 2000/04/27 : CIA-RDP78-05867A000416610017-4

PHOTO NO. 1016113

MAP REFERENCE 11675

LATITUDE 14N

LONGITUDE 129 13E

COUNTRY	PROVINCE Wac 240 B									
AREA NO	KN	SUBJECT C3A	SUBJECT	SUBJECT	SUBJECT	SUBJECT	SUBJECT	SUBJECT	SUBJECT	SUBJECT
	MUSA	N	WORKER	B	A	P	T	S		

25X1A

(61)

(7)



DATE OF PHOTO	TYPE	QUALITY	CLASS	NO. OF CARDS	SOURCE
4-Sep 64	4	3	C	1	

CAPTIONED BY
LKL

Approved For Release 2000/04/27 : CIA-RDP78-05887A000416610017-4

PHOTO NO. 1016114
MAP REFERENCE
LATITUDE 39 54N
LONGITUDE 127 32E

COUNTRY	PROVINCE	SUBJECT		SUBJECT		SUBJECT		SUBJECT	
	WAC 380-B								
AREA NO	SUBJECT	SUBJECT	SUBJECT	SUBJECT	SUBJECT	SUBJECT	SUBJECT	SUBJECT	SUBJECT
KN	C32			10	WORKER	15	R \$'	20	APT
H	5	U	6	30		35			40
A	25	M							
H									
\$	45			50					

25X1A

(62)

(7)



DATE OF PHOTO	TYPE	QUALITY	CLASS	NO. OF CARDS	SO
JUL-SEP 6 4	4	3	C 1		
CLASSIFICATION			CAPTIONED BY		
Approved For Release 2000/04/27			JAB		

Approved For Release 2000/04/27 : CIA-RDP78-05867A000416610017-4

PHOTO NO.	1016115	PROVINCE	WAC 040 B	LATITUDE	141	LONGITUDE	134 13E
COUNTRY							
AREA NO	KN	SUBJECT	C3B	SUBJECT	C38	SUBJECT	10
	M U P I A		(NR)			SUBJECT	15
	O O F		F A R M			SUBJECT	20
	R A L		R O A D			SUBJECT	25
						SUBJECT	30
						SUBJECT	35
						SUBJECT	40
						SUBJECT	45
						SUBJECT	50

(DHATCHED) ON R U

BET. MUBAN & KUMGANG MTN

25X1A

(63)	(7)						
DATE OF PHOTO	TYPE	QUALITY	CLASS	NO. OF CARDS	SOURCE		
Jul-Sep	6 4	4	3	C	2		
CAPTIONED BY							

Approved For Release 2000/04/27 : CIA-RDP78-05867A000416610017-4


PHOTO NO. 1016116
 MAP REFERENCE *T 5611* LATITUDE *107 34 N* LONGITUDE *107 34 E*
 PROVINCE *WAC 617 C*

AREA NO	SUBJECT	SUBJECT	SUBJECT	SUBJECT	SUBJECT	SUBJECT	SUBJECT	SUBJECT
<i>V8</i>	<i>C6B</i>	<i>C26</i>						
	5		10		15		20	
<i>H U E</i>		<i>T R A N</i>		<i>H U N G</i>		<i>D A O</i>		<i>8</i>
	25		30		35		40	
<i>T R E E</i>		<i>B L D</i>		<i>6 8 J</i>				
	45		50					

(16)

25X1A

DATE OF PHOTO	TYPE	QUALITY	CLASS	NO. OF CARDS	SOURCE
<i>21 Aug 64</i>	<i>4</i>	<i>2</i>	<i>3</i>	<i>2</i>	



Approved For Release 2000/04/27 : CIA-RDP78-05867A000416610017-4

Approved For Release 2000/04/27 : CIA-RDP78-05867A000416610017-4

PHOTO NO. 1016117
 MAP REFERENCE: *T 5641*
 LATITUDE: *107 34 N*
 LONGITUDE: *107 34 E*

AREA NO	SUBJECT	SUBJECT	SUBJECT	SUBJECT	SUBJECT	SUBJECT	SUBJECT	SUBJECT
<i>VS</i>	<i>CV6</i>							
<i>HUE</i>	<i>5</i>	<i>D</i>	<i>O</i>	<i>N</i>	<i>G</i>	<i>10</i>	<i>BA</i>	<i>MARKET</i>
<i>CCLOS. E D)</i>	<i>25</i>					<i>30</i>		
	<i>45</i>					<i>50</i>		

25X1A

DATE OF PHOTO	TYPE	QUALITY	CLASS	NO. OF CARDS	SOURCE OF
<i>21 Aug 64</i>	<i>4</i>	<i>2</i>	<i>3</i>	<i>1</i>	

CLASSIFICATION: *Conf*



Approved For Release 2000/04/27 : CIA-RDP78-05867A000416610017-4

MAP REFERENCE: T 5691 LATITUDE: 6° 54' 00" N LONGITUDE: 107° 24' E

PHOTO NO.	1016118						
COUNTRY	WAC 617C						
AREA NO.	SUBJECT	SUBJECT	SUBJECT	SUBJECT	SUBJECT	SUBJECT	SUBJECT
VS	C6B	C2G					
HUE	5	PHAN	10	001	15	CHAU	20
TREET	25		30		35		40
	45		50				

25X1A

DATE OF PHOTO	TYPE	QUALITY	CLASS	NO. OF CARDS	SOURCE
Aug 64	4	2	3	2	[REDACTED]
CAPTIONED BY: <u>[Signature]</u>					

Approved For Release 2000/04/27 : CIA-RDP78-05867A000416610017-4

PHOTO ANALYSIS REPORT

Approved For Release 2000/04/27 : CIA-RDP78-05867A000416610017-4

PHOTO NO.		LOT NO.		PROVINCE		LATITUDE		LONGITUDE	
1016119		TS648		WAC 617C		05867A		10734E	
COUNTRY	AREA NO.	SUBJECT	SUBJECT	SUBJECT	SUBJECT	SUBJECT	SUBJECT	SUBJECT	SUBJECT
	VJ	ESL	CAC						
	HUE	5	8	10	15	20	25	30	35
	RATON	25	30	35	40	45	50		
	NBRIDGE	45	50						
25X1A									
DATE OF PHOTO	TYPE	QUALITY	CLASS	NO. OF CARDS	SOURCE OF				
6/4/4		✓	3	✓		[REDACTED]			
CAPTIONED BY									
CONF									
Approved For Release 2000/04/27 : CIA-RDP78-05867A000416610017-4									
PHOTO ANALYSIS REPORT									

Approved For Release 2000/04/27 : CIA-RDP78-05867A000416610017-4

PHOTO NO. 1016120

LOT NO. TJB48

PROVINCE WAC 617C

LATITUDE 10734E

AREA NO	SUBJECT	SUBJECT	SUBJECT	SUBJECT	SUBJECT	SUBJECT	SUBJECT
VS	CSL	CAC	CGA				
HUE	5	10	15	20	25	30	35
RATI	25	30	35	40	45	50	55
DAO	45	50	55	60	65	70	75

25X1A

DATE OF PHOTO	TYPE	QUALITY	CLASS	NO. OF CARDS	SOURCE OF PHOTO
6/4/4	✓	✓	3	3	[REDACTED]

CLASSIFICATION *Conf*

APPROVED FOR RELEASE 2000/04/27 : CIA-RDP78-05867A000416610017-4

PHOTO ANALYSIS REPORT

FORM NO. 174 USE PREVIOUS EDITIONS

GPO 871-265

Approved For Release 2000/04/27 : CIA-RDP78-05867A000416610017-4

PHOTO NO. 1016121
 MAP REFERENCE TSB 41
 LATITUDE 10734E

AREA NO	SUBJECT	SUBJECT	SUBJECT	SUBJECT	SUBJECT	SUBJECT	SUBJECT	SUBJECT
18	CSL	CAC	ChB					
5								
25								
45								

25X1A

DATE OF PHOTO	TYPE	QUALITY	CLASS	NO. OF CARDS	SOURCE OF
20 Aug 64	4	2	3	3	


CLASSIFICATION Approved For Release 2000/04/27 : CIA-RDP78-05867A000416610017-4

PHOTO ANALYSIS REPORT

Approved For Release 2000/04/27 : CIA-RDP78-05867A000416610017-4

PHOTO NO.	1016122	MAX REFERENCE	CIA-RDP78-05867A000416610017-4	LATITUDE	107 34 E	LONGITUDE	
COUNTRY		PROVINCE	WAC 617 C				
AREA NO.	Vp	SUBJECT	CAC	SUBJECT	CSL	SUBJECT	C6B
	5		STUDENT		10		DEMONSTR
	25		TRAIN		30		HUNGS
	45		STREET		50		LKGE

25X1A



DATE OF PHOTO	TYPE	QUALITY	CLASS	NO. OF CARDS	SOURCE
20-25 Aug 64	4	2	3	3	
CAPTIONED BY					

Approved For Release 2000/04/27 : CIA-RDP78-05867A000416610017-4

PHOTO NO. 1016123 MAP REFERENCE 736471 LATITUDE 107 34 E

COUNTRY	PROVINCE	SUBJECT	SUBJECT	SUBJECT	SUBJECT	SUBJECT	SUBJECT	SUBJECT
	WAC 617 C							
AREA NO	VS	CFC	CSL	CLB				
HUE	5	8	TU	D E N T	10	15	E M O N T	20
R A T	23	10	N O N	30	T R A N	35	H U N G	40
D A O	45	S	T R E E T	50	L K G W			

25X1A

DATE OF PHOTO	TYPE	QUALITY	CLASS	NO. OF CARDS	SOURCE
20-25 Aug 64	4	L 3		3	

CLASSIFICATION Approved For Release 2000/04/27 : CIA-RDP78-05867A000416610017-4

PHOTO ANALYSIS REPORT

Approved For Release 2000/04/27 : CIA-RDP78-05867A000416610017-4

PHOTO NO.	1016124	MAP REFERENCE	CIA-RDP78-05867A000416610017-4					LATITUDE	107 24 E
COUNTRY	PROVINCE <u>WAC 617 C</u>								
AREA NO.	<u>VB</u>	SUBJECT	<u>CAC</u>	SUBJECT	<u>CSL</u>	SUBJECT		SUBJECT	
		5	<u>DEMO</u>	10	<u>NT</u>	<u>TR</u>	<u>ATI</u>	<u>ON</u>	20
		25	<u>THU</u>	30	<u>ON</u>	<u>6</u>	<u>BAC</u>	<u>PUBLIC</u>	40
		45	<u>PLACE</u>	50					

25X1A

DATE OF PHOTO	TYPE	QUALITY	CLASS	NO. OF CARDS	SOURCE OF PHOTO
<u>29-31 Aug 64</u>	<u>4</u>	<u>2</u>	<u>3</u>	<u>✓</u>	
CAPTIONED BY					


Approved For Release 2000/04/27 : CIA-RDP78-05867A000416610017-4

PHOTO NO: 1016125

COUNTRY: PROVINCE: *W. Africa*

AREA NO	SUBJECT	SUBJECT	SUBJECT	SUBJECT	SUBJECT	SUBJECT	SUBJECT	SUBJECT
	5	10	15	20	25	30	35	40
	<i>CSL</i>	<i>CAC</i>						
	<i>5</i>	<i>10</i>	<i>15</i>	<i>20</i>	<i>25</i>	<i>30</i>	<i>35</i>	<i>40</i>
	<i>DEMONSTRATION</i>							
	<i>25</i>	<i>30</i>	<i>35</i>	<i>40</i>				
	<i>45</i>							
	<i>DE</i>	<i>CITADEL</i>						

25X1A



DATE OF PHOTO	TYPE	QUALITY	CLASS	NO. OF CARDS	SOURCE OF
<i>10/15/64</i>	<i>4</i>	<i>2</i>	<i>3</i>	<i>2</i>	
CAPTIONED BY					

Approved For Release 2000/04/27 : CIA-RDP78-05867A000416610017-4

Approved For Release 2000/04/27 : CIA-RDP78-05867A000416610017-4

PHOTO NO. 1016126
 MAP REFERENCE 1564
 LATITUDE 16° 10' N
 LONGITUDE 107° 34' E

COUNTRY	PROVINCE	SUBJECT	SUBJECT	SUBJECT	SUBJECT	SUBJECT	SUBJECT	SUBJECT
USA	WPC 617C	CSL	CGB	CPC				
AREA NO	5	10	20	30	35	40	50	
HUE	DEMO	NB	TR	AT	10	N		
NT	AN	HUNG	DAO	STRE				
EF	LG	E						

25X1A

DATE OF PHOTO	TYPE	QUALITY	CLASS	NO. OF CARDS	SOURCE
20-25 Aug 64	4	✓	3	2	[REDACTED]

Approved For Release 2000/04/27 : CIA-RDP78-05867A000416610017-4

PHOTO ANALYSIS REPORT

Approved For Release 2000/04/27 : CIA-RDP78-05867A000416610017-4

PHOTO NO.	1016127	MAP REFERENCE	1564	LATITUDE	16° 34' N	LONGITUDE	107° 34' E
COUNTRY	WAC 617C						
AREA NO	US	SUBJECT	CSL	SUBJECT	CB	SUBJECT	CC
	5		DEM		NS		TR
	23		L		BT		RE
	15		F		CENTRAL		HOSPITAL

25X1A

DATE OF PHOTO	TYPE	QUALITY	CLAS	NO. OF CARDS	SOURCE
20-28 Aug 64	4	2	3	3	[REDACTED]

Approved For Release 2000/04/27 : CIA-RDP78-05867A000416610017-4


PHOTO ANALYSIS REPORT

Approved For Release 2000/04/27 : CIA-RDP78-05867A000416610017-4

PHOTO NO.	1016126	MAP REFERENCE		LATITUDE	10 27 30 E	LONGITUDE	
COUNTRY	VIETNAM						
AREA NO.	US	SUBJECT	PSL	SUBJECT	CB	SUBJECT	COC
	5		DL		M		10
							35
							40
							50

25X1A

DATE OF PHOTO	TYPE	QUALITY	CLASS	NO. OF CARDS	SOURCE
10-28-61	C	2	3	3	
CAPTIONED BY					



Approved For Release 2000/04/27 : CIA-RDP78-05867A0004166160174

PHOTO NO. 1016129

LONGITUDE 10734E

PROVINCE WAC 617C

AREA NO.	SUBJECT	SUBJECT	SUBJECT	SUBJECT	SUBJECT	SUBJECT	SUBJECT	SUBJECT
HAUE	5	25	30	35	40	45	50	55
NLE								
E								

25X1A

DATE OF PHOTO	TYPE	QUALITY	CLASS	NO. OF CARDS	SOURCE OF
20 Aug 64	4	2	3	3	

CAPTIONED BY

Approved For Release 2000/04/27 : CIA-RDP78-05867A0004166160174

PHOTO ANALYSIS REPORT

Approved For Release 2000/04/27 : CIA-RDP78-05867A000416640017-4

PHOTO NO. 1015130

MAP REFERENCE 73677

LATITUDE 8° 10' 34" E

COUNTRY PROVINCE WAC 617 C

AREA NO.	SUBJECT	SUBJECT	SUBJECT	SUBJECT	SUBJECT	SUBJECT	SUBJECT	SUBJECT
1	CSL	CAC	CSB					
HUE	5	D	E	M	10	N	S	T
M	25	L	O	I	30	S	T	R
E	45				50			

25X1A

DATE OF PHOTO	TYPE	QUALITY	CLASS	NO. OF CARDS	SOURCE
20 Aug 64	U	2	3	3	

CAPTIONED BY [Redacted]

CLASSIFICATION Approved For Release 2000/04/27 : CIA-RDP78-05867A000416640017-4

FORM NO. 174 USE PREVIOUS EDITIONS 1 Jun 55

PHOTO ANALYSIS REPORT


GPO 871-285

Approved For Release 2000/04/27 : CIA-RDP78-05867A000416610017-4

PHOTO NO.	1016131		PROVINCE	WAC 612C					LATITUDE	10734E		LONGITUDE
AREA NO.	VF	SUBJECT	SUBJECT	SUBJECT	SUBJECT	SUBJECT	SUBJECT	SUBJECT	SUBJECT	SUBJECT	SUBJECT	
		CSL	CAC	CB								
		5	DEM	STR	AT						20	
		25		STR	RECT						40	
		45										

25X1A

DATE OF PHOTO	TYPE	QUALITY	CLASS	NO. OF CARDS	SOURCE
20 11 Aug 64	C	2	3	3	
CAPTIONED BY					



Approved For Release 2000/04/27 : CIA-RDP78-05867A

Approved For Release 2000/04/27 : CIA-RDP78-05867A000416610017-4

PHOTO NO.	1016132	MAP REFERENCE	T-5704	LATITUDE	43° 16' N	LONGITUDE	83° 36' E	
COUNTRY	USSR		PROVINCE					
AREA NO	B 48 N	SUBJECT	D3G	SUBJECT	D11	SUBJECT	C68	
							C2G	
	G O L C		H I K H A				S E T T	
							L E M E N	
	T O N		T H E				E Y	
							R I V	
	E R							
pt. 1 of 3-pt. pan. see C.I.A.							25X1A	
DATE OF PHOTO		TYPE	QUALITY	CLASS	NO. OF CARDS			
mid-Aug.		64	4	2	B	4		
CLASSIFICATION		SECRETION DISS		CAPTIONED BY [Signature]				
Approved For Release 2000/04/27 : CIA-RDP78-05867A000416610017-4								
FORMA NO. 174 USE PREVIOUS EDITIONS								
PHOTO ANALYSIS REPORT A000416610017-4								

Approved For Release 2000/04/27 : CIA-RDP78-05867A000416610017-4

PHOTO NO. 1018133 MAP REFERENCE 1-5704

LATITUDE 41 43 N LONGITUDE 83 36 E

COUNTRY	USSR							PROVINCE						
AREA NO.	B 48 N	D36	D11	C68	C26									
SUBJECT	G O L C	H I K H A			S E T	T L E M E N								
	T O N	T H E			Y E N I S E Y	R I V								
	E R													

pt. 2 of 3 - pt. pan. see C.I.H.

25X1A

1,7,29

DATE OF PHOTO	TYPE	QUALITY	CLASS	NO. OF CARDS
mid-Aug. 64	4	2	B	4



CLASSIFICATION **SECRET FOREIGN DISS**

CAPTIONED BY *Y02*

Approved For Release 2000/04/27 : CIA-RDP78-05867A000416610017-4

PHOTO NO.	1U10134		MAP REFERENCE	1-5754		LATITUDE	23 25 E		LONGITUDE	
COUNTRY	USSR		PROVINCE							
AREA NO.	B-48 N	SUBJECT	D36	SUBJECT	D11	SUBJECT	CGP	SUBJECT	10	
	G O L C	5	H I K	10		S E T	15	L E M E N	20	
	T O W N	25	T	30	Y A N T S E W	35			40	
	E R	45		50						
pt. 3 of 3 - To [unclear] [unclear] [unclear]									25X1A	
DATE OF PHOTO	TYPE	QUALITY	CLASS	NO. OF CARDS	[REDACTED]					
1961-04-08	C4	4	B	4						
CLASSIFICATION	SECRET FOREIGN DISS				CAPTIONED BY					
					10 BOJ					
Approved For Release 2000/04/27 : CIA-RDP78-05867A000416610017-4 PHOTO ANALYSIS REPORT										
FORM NO. 174 USE PREVIOUS EDITIONS 1 Jun 56										

Approved For Release 2000/04/27 : CIA-RDP78-05867A000416610017-4

PHOTO NO. 1016135
 MAP REFERENCE T 3630
 LATITUDE
 LONGITUDE

COUNTRY BC
 PROVINCE ELIZABETHVILLE

AREA NO	SUBJECT	SUBJECT	SUBJECT	SUBJECT	SUBJECT	SUBJECT	SUBJECT	SUBJECT
32E	AAD	AGP						
	5	10	15	20				
M	A	L	K	I	T	E	J	E
E	O	F	P	O	L	I	S	H
	25	30	35	40				
	45	50						
	O	F	C	O	P	P	E	R
							O	R

25X1A

10-13


DATE OF PHOTO	TYPE	QUALITY	CLASS	NO. OF CARDS	SOURCE OF PHOTOGRAPH
	4	1	3	2	

CLASSIFICATION Conf

APPROVED FOR RELEASE BY [Signature]

PHOTO NO. **1016130** Approved For Release 2000/04/27 : CIA-RDP78-05867A000416610017-4
 MAP REFERENCE **T 563** LATITUDE _____ LONGITUDE _____

COUNTRY	AREA NO	SUBJECT	SUBJECT	SUBJECT	SUBJECT	SUBJECT	SUBJECT	SUBJECT	SUBJECT
BR	54	C71	C51						
		5		10	15	20			
		N A T I V E	M U S I C I A N S	30	35	40			
		25							
		45		50					

DATE OF PHOTO	TYPE	QUALITY	CLASS	NO. OF CARDS	SOURCE OF PHOTOGRAPH
1962	4	1	3	2	
CLASSIFICATION CONF.				CAPTIONED BY fm	

25X1A

8-10


Approved For Release 2000/04/27 : CIA-RDP78-05867A000416610017-4

PHOTO NO. **1016137** REFERENCE LATITUDE LONGITUDE

COUNTRY **\$R** PROVINCE

AREA NO	SUBJECT	SUBJECT	SUBJECT	SUBJECT	SUBJECT	SUBJECT	SUBJECT	SUBJECT
5Y	C 51							
	\$ M O K E L E \$	\$	\$	10	O V E N	15	I N T R O	20
	D U C E D	T O	30	N A T I U E S	35	\$	B Y	40
	M I \$ \$	10 N A R I E S	50					

25X1A

DATE OF PHOTO	TYPE	QUALITY	CLASS	NO. OF CARDS	SOURCE OF PHOTOGRAPH
	4	1	3	1	

CLASSIFICATION CAPTIONED BY

Approved For Release 2000/04/27 : CIA-RDP78-05867A000416610017-4


FORM NO. 174 1 Jun 56 USE PREVIOUS EDITIONS

PHOTO NO. **101810** **73630** MAP REFERENCE **CIA-RDP78-05867A000416610017-4** LATITUDE **28 47 E** LONGITUDE **28 47 E**

COUNTRY **SR** PROVINCE

AREA NO	SUBJECT	SUBJECT	SUBJECT	SUBJECT	SUBJECT	SUBJECT	SUBJECT	SUBJECT
51	A42	A4C						
K A R I B A	B A	G O R G E					K A R I B A	
D A M								

25X1A

DATE OF PHOTO	TYPE	QUALITY	CLASS	NO. OF CARDS	SOURCE OF PHOTOGRAPH
	4	1	3	2	

CLASSIFICATION **CONF** CAPTIONED BY **FM**

Approved For Release 2000/04/27 : CIA-RDP78-05867A000416610017-4

PHOTO NO. T 5630 MAP REFERENCE 23 LATITUDE 2847E LONGITUDE

COUNTRY JUBILISS PROVINCE

AREA NO	SUBJECT	SUBJECT	SUBJECT	SUBJECT	SUBJECT	SUBJECT	SUBJECT
<u>5Y</u>	<u>D36</u>	<u>A42</u>	<u>A4C</u>			<u>Z</u>	<u>A M B E Z</u>
<u>K A R I</u>	<u>B A</u>	<u>G O R G E</u>				<u>F R O M</u>	<u>T O P</u>
<u>I</u>	<u>R I V E R</u>	<u>L K G</u>					
<u>O F</u>	<u>K A R I B A</u>	<u>D A M</u>					<u>D O W N S T R E A M</u>

25X1A

17-29

DATE OF PHOTO	TYPE	QUALITY	CLASS	NO. OF CARDS
	<u>4</u>	<u>1</u>	<u>3</u>	<u>3</u>

SOURCE OF PHOTOGRAPH


CAPTIONED BY FM

CLASSIFICATION CONF Approved For Release 2000/04/27 : CIA-RDP78-05867A000416610017-4

PHOTO NO. **1018140** **Approved For Release 2000/04/27 : CIA-RDP78-05867A000416610017-4** **7-230** **LONGITUDE** **25X1A**

COUNTRY	AREA NO	SUBJECT	SUBJECT	SUBJECT	SUBJECT	SUBJECT	SUBJECT	SUBJECT	SUBJECT
PR	44	AKU	C45						
		5		10		15	ROAD	LEADING	20
		25		30		35			40
		45		50					
			CITY						


DATE OF PHOTO	TYPE	QUALITY	CLASS	NO. OF CARDS	SOURCE OF PHOTOGRAPH
			3	2	

PHOTO NO. **1015141** Approved For Release 2000/04/27 : CIA-RDP78-05867A000416610017-4
 MAP REFERENCE **73650** LATITUDE **28 11 E** LONGITUDE

COUNTRY	AREA NO	SUBJECT	SUBJECT	SUBJECT	SUBJECT	SUBJECT	SUBJECT	SUBJECT	SUBJECT
NR	H1	C62	C6B						
	K I T W E			10	B T R E E T	15	D C E N E Y	20	
				30		35		40	
				45					
				50					

DATE OF PHOTO	TYPE	QUALITY	CLASS	NO. OF CARDS	SOURCE OF PHOTOGRAPH
1962	4	1	3	2	25X1A
CLASSIFICATION CONF					CAPTIONED BY f m

PHOTO NO. **Approved For Release 2000/04/27 : CIA-RDP78-05867A000216640017-4**

MAP REFERENCE **19630** LATITUDE **165408** LONGITUDE **2814E**

COUNTRY **1015142** PROVINCE

AREA NO	SUBJECT	SUBJECT	SUBJECT	SUBJECT	SUBJECT	SUBJECT	SUBJECT	SUBJECT
NR	41	C62	C6B					
				10			15	20
K I T W E				30			35	40
				45				
				50				

6-7

DATE OF PHOTO	TYPE	QUALITY	CLASS	NO. OF CARDS	SOURCE OF PHOTOGRAPH
1962	4	1	3	2	25X1A

CLASSIFICATION **CONF** CAPTIONED BY **FM**

PHOTO NO. 1016143
 MAP REFERENCE CIA-RDP78-05867A000416640017-4
 LATITUDE 2814E
 LONGITUDE

COUNTRY NR
 PROVINCE

AREA NO	SUBJECT	SUBJECT	SUBJECT	SUBJECT	SUBJECT	SUBJECT	SUBJECT	SUBJECT
41	A63	COA						
K I T W E		D A G			H A M M A R S I K J			
O L D		M E M O R I A L			L I B R A R Y			
U / C		A T			E C U M E N I C A L			I N S T I T U T E

7-10

DATE OF PHOTO	TYPE	QUALITY	CLASS	NO. OF CARDS	SOURCE OF PHOTOGRAPH
19624		1	3	2	25X1A

CLASSIFICATION CONF CAPTIONED BY FM

PHOTO NO. 101614, 101615, 101616, 101617, 101618, 101619, 101620, 101621, 101622, 101623, 101624, 101625, 101626, 101627, 101628, 101629, 101630, 101631, 101632, 101633, 101634, 101635, 101636, 101637, 101638, 101639, 101640, 101641, 101642, 101643, 101644, 101645, 101646, 101647, 101648, 101649, 101650, 101651, 101652, 101653, 101654, 101655, 101656, 101657, 101658, 101659, 101660, 101661, 101662, 101663, 101664, 101665, 101666, 101667, 101668, 101669, 101670, 101671, 101672, 101673, 101674, 101675, 101676, 101677, 101678, 101679, 101680, 101681, 101682, 101683, 101684, 101685, 101686, 101687, 101688, 101689, 101690, 101691, 101692, 101693, 101694, 101695, 101696, 101697, 101698, 101699, 101700
 Approved For Release 2000/04/27 : CIA-RDP78-05867A000476610017-4
 MAP REFERENCE
 LATITUDE
 LONGITUDE 3103E

COUNTRY \$R PROVINCE

AREA NO	SUBJECT	SUBJECT	SUBJECT	SUBJECT	SUBJECT	SUBJECT	SUBJECT	SUBJECT
5Y	C62	C6B	C2G	C26				
\$ A L I	5	\$ B U R Y	10			\$ T R E E	15	\$ C
E N E	25	P U Z E	30			E P A Y M E	35	\$
T O R E	45	L	50					

25X1A

6-7

DATE OF PHOTO	TYPE	QUALITY	CLASS	NO. OF CARDS	SOURCE OF PHOTOGRAPH
	4	1	3	43	
CLASSIFICATION CONF			CAPTIONED BY fm		

Approved For Release 2000/04/27 : CIA-RDP78-05867A000416610017-4

PHOTO NO. 18145 LOT NO. 3826 MAP REFERENCE LATITUDE 3242E LONGITUDE

COUNTRY *SR* PROVINCE

AREA NO.	SUBJECT	SUBJECT	SUBJECT	SUBJECT	SUBJECT	SUBJECT	SUBJECT	SUBJECT
<i>5Y</i>	<i>C62</i>	<i>DD</i>						
<i>U M T A L 1</i>			<i>L K G</i>		<i>F R O M</i>		<i>C H R</i>	
<i>1 S T M A S</i>			<i>P A S S.</i>					

1-6-7 25X1A

DATE OF PHOTO	TYPE	QUALITY	CLASS	NO. OF CARDS	SOURCE OF PHOTOGRAPH
	<i>4</i>	<i>1</i>	<i>3</i>	<i>2</i>	[REDACTED]

CLASSIFICATION *Conf.* CAPTIONED BY *[Signature]*

FORM NO. 174 USE PREVIOUS EDITIONS PHOTO ANALYSIS REPORT A000416610017-4 GPO 871-283

PHOTO NO. *101514b* Approved For Release 2000/04/27 : CIA-RDP78-05867A000416610017-4
 MAP REFERENCE *79630* LATITUDE *45° 22' 52" E* LONGITUDE

COUNTRY *BC* PROVINCE *ELIZABETHVILLE*

AREA NO	SUBJECT	SUBJECT	SUBJECT	SUBJECT	SUBJECT	SUBJECT	SUBJECT	SUBJECT
<i>32Z</i>	<i>AK5</i>							
<i>\$ AND DA</i>			<i>METHOD</i>			<i>1ST</i>		<i>M/</i>
<i>\$ ION</i>			<i>LANDING</i>			<i>35</i>		<i>40</i>
								<i>TRIP</i>

25X1A

DATE OF PHOTO	TYPE	QUALITY	CLASS	NO. OF CARDS	SOURCE OF PHOTOGRAPH
<i>14</i>	<i>1</i>	<i>4</i>	<i>1</i>	<i>3</i>	<i>1</i>
CLASSIFICATION <i>Conf</i>					CAPTIONED BY <i>for</i>

Approved For Release 2000/04/27 : CIA-RDP78-05867A000416610017-4

PHOTO NO. 1010147

LOT NO. 79850

MAP REFERENCE

LATITUDE 2252E

LONGITUDE

COUNTRY BC PROVINCE ELIZABETHVILLE

AREA NO. 32E	SUBJECT AK5	SUBJECT A61	SUBJECT	SUBJECT	SUBJECT	SUBJECT	SUBJECT	SUBJECT
5	10	15	20	25	30	35	40	45
\$	A	N	D	A	W	O	R	K
M	E	T	H	O	D	I	S	M
A	N	D	I	M	G	\$	T	R

25X1A

31

DATE OF PHOTO	TYPE	QUALITY	CLASS	NO. OF CARDS	SOURCE OF PHOTOGRAPH
1961	H	1	3	1	[REDACTED]

CLASSIFICATION Conf

CAPTIONED BY [Signature]

PHOTO NO. *1016140* Approved For Release 2000/04/27 : CIA-RDP78-05867A000416610017-4
 LOT NO. *79858* MAP REFERENCE *2252E* LONGITUDE *2252E*

COUNTRY *BC* PROVINCE *ELIZABETHVILLE*

AREA NO	SUBJECT	SUBJECT	SUBJECT	SUBJECT	SUBJECT	SUBJECT	SUBJECT	SUBJECT
<i>32Z</i>	<i>AK5</i>							
<i>\$</i>	<i>A N D</i>	<i>A</i>	<i>M E T H O D</i>	<i>I</i>	<i>B T</i>	<i>M</i>		
<i>\$</i>	<i>S I D</i>	<i>N</i>	<i>L A N D I N G</i>	<i>S</i>	<i>T R I P</i>			

DATE OF PHOTO	TYPE	QUALITY	CLASS	NO. OF CARDS	SOURCE OF PHOTOGRAPH
<i>19614</i>		<i>1</i>	<i>3</i>	<i>1</i>	<i>[REDACTED]</i>

CLASSIFICATION *Conf* CAPTIONED BY *[Signature]*

Approved For Release 2000/04/27 : CIA-RDP78-05867A000416610017-4

PHOTO NO. 108140

MAP REFERENCE

LATITUDE 2401E

LONGITUDE

COUNTRY BC PROVINCE ELISABETHVILLE

AREA NO.	SUBJECT	SUBJECT	SUBJECT	SUBJECT	SUBJECT	SUBJECT	SUBJECT	SUBJECT	SUBJECT
32Z	C12								
K A N E N E			M E T H O D				I S T		C H
U R C H									

7-10

25X1A

DATE OF PHOTO	TYPE	QUALITY	CLASS	NO. OF CARDS	SOURCE OF PHOTOGRAPH
APR 19 63	4	1	3	1	[REDACTED]

CLASSIFICATION

CAPTIONED BY

Approved For Release 2000/04/27 : CIA-RDP78-05867A000416610017-4

FORM NO. 174 1 Jun 56

PHOTO ANALYSIS REPORT

GPO 871-285

PHOTO NO. *1018150* Approved For Release 2000/04/27 : CIA-RDP78-05867A000416610017-4

MAP REFERENCE *73636* LATITUDE *2441E* LONGITUDE

COUNTRY *BC* PROVINCE *ELIZABETHVILLE*

AREA NO	SUBJECT	SUBJECT	SUBJECT	SUBJECT	SUBJECT	SUBJECT	SUBJECT	SUBJECT
<i>32Z</i>	<i>CA</i>	<i>CS</i>						
<i>KANENE</i>	<i>E</i>	<i>E</i>	<i>E</i>	<i>E</i>	<i>E</i>	<i>E</i>	<i>E</i>	<i>E</i>
<i>CHOO</i>	<i>L</i>	<i>A</i>	<i>T</i>	<i>M</i>	<i>E</i>	<i>T</i>	<i>H</i>	<i>O</i>
<i>I</i>	<i>S</i>	<i>S</i>	<i>I</i>	<i>O</i>	<i>N</i>			

DATE OF PHOTO *MAR 60* TYPE *4* QUALITY *1* CLASS *3* NO. OF CARDS *2* SOURCE OF PHOTOGRAPH *7*

CLASSIFICATION *Conf* CAPTIONED BY *for*


PHOTO NO. 1 U Approved For Release 2000/04/27 : CIA-RDP78-05867A000416610017-4

COUNTRY BC PROVINCE ELIZABETHVILLE LONGITUDE 26 36E

AREA NO 322 SUBJECT AKU

M	U	L	U	N	G	W	I	S	H	I	(NR)	J	B	D	O		
T	V	I	L	L	E	-	K	O	L	W	E	Z	I	R	O	A	D.

25X1A

DATE OF PHOTO 28 TYPE 4 QUALITY 1 CLASS 3 NO. OF CARDS 1 SOURCE OF PHOTOGRAPH 


CLASSIFICATION Conf CAPTIONED BY pm

PHOTO NO. 1410102 APPROVED FOR RELEASE 2000/04/27 CIA-RDP78-05867A000416610017-4 MAP REFERENCE LATITUDE LONGITUDE 2636E

COUNTRY BC PROVINCE ELIZABETHVILLE

AREA NO	SUBJECT	SUBJECT	SUBJECT	SUBJECT	SUBJECT	SUBJECT	SUBJECT	SUBJECT
<u>32E</u>	<u>COL</u>							
<u>M</u>	<u>U</u>	<u>L</u>	<u>N</u>	<u>G</u>	<u>W</u>	<u>I</u>	<u>\$</u>	<u>H</u>
<u>T</u>	<u>M</u>	<u>E</u>	<u>T</u>	<u>H</u>	<u>O</u>	<u>D</u>	<u>I</u>	<u>\$</u>
<u>F</u>	<u>R</u>	<u>O</u>	<u>M</u>	<u>\$</u>	<u>P</u>	<u>R</u>	<u>I</u>	<u>N</u>
								<u>ER</u>
								<u>HILL</u>

CLASSIFICATION 1-7 25X1A

DATE OF PHOTO	TYPE	QUALITY	CLASS	NO. OF CARDS	SOURCE OF PHOTOGRAPH
<u>APR E 3</u>	<u>4</u>	<u>1</u>	<u>3</u>	<u>1</u>	


CLASSIFIED BY Com CAPTIONED BY sm

PHOTO NO. *1018153* *7-56-36* | MAP REFERENCE | LATITUDE | LONGITUDE
 Approved For Release 2000/04/27 : CIA-RDP78-05867A000416610017-4 | *10610017-4* | *2527E*

COUNTRY *BC* | PROVINCE *ELIZABETHVILLE*

AREA NO	SUBJECT	SUBJECT	SUBJECT	SUBJECT	SUBJECT	SUBJECT	SUBJECT	SUBJECT
<i>32Z</i>	<i>CON</i>							
	<i>K A M B O V E</i>			<i>10</i>	<i>S O C I A L</i>	<i>15</i>	<i>E</i>	<i>20</i>
	<i>D R T I N G</i>	<i>25</i>	<i>C L U B</i>	<i>30</i>	<i>F O R</i>	<i>35</i>	<i>U N I O</i>	<i>40</i>
	<i>N M I N I E R E</i>	<i>45</i>	<i>W O R K E R S</i>	<i>50</i>				

25X1A

DATE OF PHOTO	TYPE	QUALITY	CLASS	NO. OF CARDS	SOURCE OF PHOTOGRAPH
	<i>4</i>	<i>1</i>	<i>3</i>	<i>1</i>	

CLASSIFICATION *CONF* | CAPTIONED BY *Fm*
 Approved For Release 2000/04/27 : CIA-RDP78-05867A000416610017-4
 PHOTO ANALYSTS REPORT 000416610017-4
 FORM NO. 174 USE PREVIOUS EDITIONS | GPO 871-265

PHOTO NO. *1019194* Approved For Release 2000/04/27 : CIA-RDP78-05867A000416610017-4
 MAP REFERENCE *73630* LATITUDE *46.36N* LONGITUDE *26.36E*

COUNTRY *BC* PROVINCE *ELIZABETHVILLE*

AREA NO	SUBJECT	SUBJECT	SUBJECT	SUBJECT	SUBJECT	SUBJECT	SUBJECT	SUBJECT
<i>222</i>	<i>D36</i>	<i>A42</i>	<i>AHV</i>					
<i>M L L U N G W I</i>			<i>H I</i>			<i>I R R I G A T</i>		
<i>I O N</i>	<i>D A M</i>		<i>S P I L L W A Y</i>					

DATE OF PHOTO	TYPE	QUALITY	CLASS	NO. OF CARDS	SOURCE OF PHOTOGRAPH
<i>July 6 3</i>	<i>4</i>	<i>1</i>	<i>3</i>	<i>3</i>	<i>25X1A</i>
CLASSIFICATION <i>Conf</i>					CAPTIONED BY <i>gfm</i>