

Approved For Release 2000/04/27 : CIA-RDP78-05867A000416610015-6

PHOTO NO.	LOT NO.	MAP REFERENCE	LATITUDE	LONGITUDE
Approved For Release 2000/04/27 : CIA-RDP78-05867A000416610015-6				
COUNTRY	PROVINCE			
USSR				
AREA NO.	SUBJECT	SUBJECT	SUBJECT	SUBJECT
95 N	D11	C2G	D3G	
S	E	T	T	5
L	E	M	E	N
T				10
A	L	O	N	G
				15
T	H	E		20
Y	E	N	25	I
S	E	Y		30
R	I	V	E	R
				35
S	L	I	G	H
				40
T	L	Y	45	N
W				50
O	F			N
				68-40, E 86-20.

pt. 10 of 11- pt. series see C.I.A.

25X1A

DATE OF PHOTO	TYPE	QUALITY	CLASS	NO. OF CARDS
mid - Aug. 64	4	2	B	3
CLASSIFICATION				CAPTIONED BY
TOP SECRET				JOP

PHOTO NO. **Approved For Release 2000/04/27 : CIA-RDP78-05867A000416610015-6**

MAP REFERENCE: [] LATITUDE: [] LONGITUDE: []

COUNTY: **USSR** PROVINCE: []

AREA NO	SUBJECT	SUBJECT	SUBJECT	SUBJECT	SUBJECT	SUBJECT	SUBJECT	SUBJECT
95 N	D11	C2G	D3G					
S	E	T	T	⁵ L	¹⁰ E	¹⁵ M	²⁰ E	²⁵ N
³⁰ T	³⁵ L	⁴⁰ E	⁴⁵ M	⁵⁰ E	⁵⁵ N	⁶⁰ T	⁶⁵ T	⁷⁰ L
⁷⁵ E	⁸⁰ N	⁸⁵ I	⁹⁰ S	⁹⁵ E	¹⁰⁰ Y	¹⁰⁵ R	¹¹⁰ I	¹¹⁵ V
¹²⁰ E	¹²⁵ R	¹³⁰ S	¹³⁵ L	¹⁴⁰ I	¹⁴⁵ G	¹⁵⁰ H	¹⁵⁵ T	¹⁶⁰ M
¹⁶⁵ E	¹⁷⁰ N	¹⁷⁵ W	¹⁸⁰ O	¹⁸⁵ F	¹⁹⁰ N	¹⁹⁵ 68-40	²⁰⁰ ,	²⁰⁵ E 80-20.

pt. 11 of 11-pt. series see C.I.H.

25X1A

DATE OF PHOTO	TYPE	QUALITY	CLASS	NO. OF CARDS	SC
mid-Aug.	64	4	2	3	

CLASSIFICATION: **SECRET FOREIGN DISS** CAPTIONED BY: []

Approved For Release 2000/04/27 : CIA-RDP78-05867A000416610015-6

FORM NO. 174 USE PREVIOUS EDITIONS PHOTO ANALYSIS REPORT GPO 871-265

PHOTO NO. 2015009 LOT NO. 780 MAP REFERENCE 25 22N 75 08 E LONGITUDE

Approved For Release 2000/04/27 : CIA-RDP78-05867A000416610015-6

COUNTRY CH PROVINCE WAC 335A (BINKIANG)

AREA NO	SUBJECT	SUBJECT	SUBJECT	SUBJECT	SUBJECT	SUBJECT	SUBJECT	SUBJECT
L	C6B							
KASH	5	GAR	10	TREE	15	T	SCEN	20
EJ	25		30		35			40
	45		50					

(6) 25X1A

DATE OF PHOTO	TYPE	QUALITY	CLASS	NO. OF CARDS
Aug 64	4	1	3	1

CLASSIFICATION CAPTURED BY

FORMA NO. 1 Jun 56 Approved For Release 2000/04/27 : CIA-RDP78-05867A000416610015-6

Approved For Release 2000/04/27 : CIA-RDP78-05867A000416610015-6

PHOTO NO.	LOT NO.	MAP REFERENCE	LATITUDE	LONGITUDE	
			45° 45' N	126° 39' E	
COUNTRY	PROVINCE				
CH	WAR 283D (HEILUNGKIANG)				
AREA NO	SUBJECT	SUBJECT	SUBJECT	SUBJECT	
L	AGN				
H A R B I N	5	H A R B I N	10	E N G I N	
E E R I N G	25	I N S T I T U T E	35		
	45		50		
DATE OF PHOTO		TYPE	QUALITY	CLASS	NO. OF CARDS
Aug 64		1	1	3	1
CLASSIFICATION			CAPTIONED BY		
			ZEB		
FORM 174 1 Jan 56					
Approved For Release 2000/04/27 : CIA-RDP78-05867A000416610015-6					
PHOTO ANALYSIS REPORT					

921 25X1A

PHOTO NO. Approved For Release 2000/04/27 CIA-RDP78-05867A000416610015-6
 MAP REFERENCE 150 126 39E
 LATITUDE 150 LONGITUDE 126 39E

COUNTRY CH PROVINCE WCC 283D (HEILUNGIANG)

AREA NO	SUBJECT	SUBJECT	SUBJECT	SUBJECT	SUBJECT	SUBJECT	SUBJECT	SUBJECT
L	AGN							
	5	10	15	20				
	H A R B I N	H A R B I N	E N G I N					
	25	30	35	40				
	E R I N G	I N S T I T U T E						
	45	50						

DATE OF PHOTO	TYPE	QUALITY	CLASS	NO. OF CARDS
JUL 64	1	1	3	1

25X1A
 CAPTIONED BY [REDACTED]

PHOTO NO. Approved For Release 2000/04/27 : CIA-RDP78-05867A000416610015-6 MAP REFERENCE 7-562 LATITUDE 45° 31' N LONGITUDE 127° 12' E

COUNTRY CH PROVINCE NUC 983D (HEILONGJIANG)

AREA NO	SUBJECT	SUBJECT	SUBJECT	SUBJECT	SUBJECT	SUBJECT	SUBJECT	SUBJECT
<u>L</u>	<u>AGN</u>							
<u>HARBIN</u>	<u>5</u>		<u>10</u>	<u>HARBIN</u>	<u>15</u>	<u>EMG</u>	<u>20</u>	<u>20</u>
<u>ERLING</u>	<u>25</u>	<u>INSTITUTE</u>	<u>30</u>		<u>35</u>			<u>40</u>
	<u>45</u>		<u>50</u>					

DATE OF PHOTO	TYPE	QUALITY	CLASS	NO. OF CARDS
<u>Aug 56</u>	<u>1</u>	<u>1</u>	<u>3</u>	<u>1</u>

CLASSIFICATION SECRET CAPTIONED BY AGB

PHOTO NO. 1016013
 MAP REFERENCE
 LATITUDE 45-45N LONGITUDE 126 39E
 Approved For Release 2000/04/27 (CIA-RDP78-05867A000416610015-6)

COUNTRY	CH		PROVINCE	WAC. 283D (HEILUNGKIANG)			
AREA NO	L	SUBJECT	AGN	SUBJECT	SUBJECT	SUBJECT	SUBJECT
		5	10	15	20		
	H A R B I N		H A R B I N	E N G I N			
	25	30	35	40			
	E R I N G	I N S T I T U T E					
	45	50					

25X1A

DATE OF PHOTO	TYPE	QUALITY	CLASS	NO. OF CARDS
AUG 64	4	1	3	1
CLASSIFICATION	CAPTIONED BY			
	RGP			



PHOTO NO. **Approved For Release 2000/04/27 : CIA-RDP78-05867A000416610015-6** LOT NO. MAP REFERENCE LATITUDE LONGITUDE

COUNTRY PROVINCE

AREA NO	SUBJECT	SUBJECT	SUBJECT	SUBJECT	SUBJECT	SUBJECT	SUBJECT	SUBJECT
VN	ALE	AAC	AKV	AHG				
①	5	10	15	20				
Y P I	C A L	F I	S H T R A P	S U				
E D	25	30	35	40				
N	N	V T N A M	E L E P H					
A N T	45	50						
	T R A N	S P O R T	C					
USED IN ^N -VIETNAM								

25X1A

DATE OF PHOTC	TYPE	QUALITY	CLASS	NO. OF CARDS
24, 28	4	1	3	4
CLASSIFICATION				CAPTIONED BY
				ZEB

PHOTO NO. 1018151730 NOT NO. 1018151730 MAP REFERENCE 52N 106 41E LATITUDE 16 41E LONGITUDE 1018151730
 Approved For Release 2000/04/27 : CIA-RDP78-05867A000416610015-6

COUNTRY		PROVINCE <u>Wac 6160</u>					
AREA NO	SUBJECT	SUBJECT	SUBJECT	SUBJECT	SUBJECT	SUBJECT	SUBJECT
<u>VN</u>	<u>C99</u>	<u>CTG</u>	<u>AHV</u>			<u>W</u> ¹⁵	<u>OMEN</u> ²⁰
<u>HAI</u> ⁵	<u>PHONG</u>	<u>(NR)</u>				<u>IR</u> ³⁵	<u>R</u> ⁴⁰
<u>ON</u> ²⁵	<u>STRUCTI</u>	<u>NG</u>				<u>GA</u>	<u>T</u>
<u>ON</u> ⁴⁵	<u>DYKE</u>						


DATE OF PHOTO		TYPE	QUALITY	CLASS	NO. OF CARDS	25X1A 
<u>6</u>	<u>4</u>	<u>4</u>	<u>1</u>	<u>3</u>	<u>3</u>	
CLASSIFICATION					CAPTIONED BY <u>REB</u>	

PHOTO NO. Approved For Release 2000/04/27 : CIA-RDP78-05867A000416610015-6

COUNTRY: PROVINCE: WAC 616C

AREA NO	SUBJECT	SUBJECT	SUBJECT	SUBJECT	SUBJECT	SUBJECT	SUBJECT	SUBJECT
VN	C99	A63	AE1					
H A M O I	5	(R)	10	C O N S T R U C T I				20
O N	25	S I T E D F		F A C T O R Y				40
	45		50					

111

DATE OF PHOTO	TYPE	QUALITY	CLASS	NO. OF CARDS	SC
6 4	4	1	3	3	

CLASSIFICATION: CAPTIONED BY: *LEB*

FORM NO. 1 Jan 56 Approved For Release 2000/04/27 : CIA-RDP78-05867A000416610015-6

PHOTO NO. **Approved For Release 2000/04/27 : CIA-RDP78-05867A000416610015-6** LOT NO. **2032** MAP REFERENCE **20** LATITUDE **105 51 E** LONGITUDE

COUNTRY **WAC 616C** PROVINCE

AREA NO	SUBJECT	SUBJECT	SUBJECT	SUBJECT	SUBJECT	SUBJECT	SUBJECT	SUBJECT
VN	AKV	AKV	A4Q	AHL				
HA ANO	1	OR	10	WORKER	15	B	C	A
RRY	25	ING	20	MATERIAL	35	AL	ON	40
1	45	CYCLER	50					B

TO NRBY FACTORY u/c

DATE OF PHOTO	TYPE	QUALITY	CLASS	NO. OF CARDS	SC
17, 24, 28, 32	4	1	3	4	25X1A

CLASSIFICATION **CONF** CAPTIONED BY **REB**

Approved For Release 2000/04/27 : CIA-RDP78-05867A000416610015-6

PHOTO NO.		LOT NO.		MAP REFERENCE		LATITUDE		LONGITUDE	
COOUNTRY		PROVINCE							
AREA NO		SUBJECT		SUBJECT		SUBJECT		SUBJECT	
VN		CIT		PR		MA		REY	
HA ANO		5		10		15		20	
L		25		30		35		40	
		45		50					
25X1A									
(9)									
DATE OF PHOTO		TYPE	QUALITY	CLASS	NO. OF CARDS				
14		1	1	3	10				
CLASSIFICATION				CAPTIONED BY					
CONFIDENTIAL				JCL					

Approved For Release 2000/04/27 : CIA-RDP78-05867A000416610015-6

PHOTO ANALYSIS REPORT

GPO 671-283

PHOTO NO. **Approved For Release 2000/04/27 : CIA-RDP78-05867A000416610015-6** *1018019 17-3832* MAP REFERENCE *206* LATITUDE *105* LONGITUDE *51E*

COUNTRY *VN* PROVINCE *Wdc 6160*

AREA NO	SUBJECT	SUBJECT	SUBJECT	SUBJECT	SUBJECT	SUBJECT	SUBJECT	SUBJECT	SUBJECT
<i>VN</i>	<i>C92</i>								
<i>HANOI</i>	<i>5</i>		<i>①</i>	<i>EACHERS</i>	<i>10</i>		<i>15</i>		<i>20</i>
	<i>25</i>				<i>30</i>		<i>35</i>		<i>40</i>
	<i>45</i>				<i>50</i>				

DATE OF PHOTO	TYPE	QUALITY	CLASS	NO. OF CARDS
<i>6 4</i>	<i>4</i>	<i>1</i>	<i>3</i>	<i>1</i>

9 25X1A

CLASSIFICATION *CONF* CAPTIONED BY *2 CB*
 FORM NO. 174 1 Jan 58 **Approved For Release 2000/04/27 : CIA-RDP78-05867A000416610015-6** PHOTO ANALYSIS REPORT GPO 871-283

PHOTO NO. **Approved For Release 2000/04/27 : CIA-RDP78-05867A000416610015-6**
 1018020 7-5052

COUNTRY: [] PROVINCE: **WAC 616C**

AREA NO	SUBJECT	SUBJECT	SUBJECT	SUBJECT	SUBJECT	SUBJECT	SUBJECT	SUBJECT
VN	CLB							
HANOI	5		10	TREET		15	SCENE	20
	25		30			35		40
	45		50					

DATE OF PHOTO	TYPE	QUALITY	CLASS	NO. OF CARDS	REMARKS
64	4	1	3	1	(6) 25X1A

CLASSIFICATION: [] CAPTIONED BY: **CLB**
Approved For Release 2000/04/27 : CIA-RDP78-05867A000416610015-6
 FORM NO. 174 1 Jan 54 USE PREVIOUS EDITIONS PHOTO ANALYSIS REPORT

PHOTO NO. *1160* APPROVED FOR RELEASE 2000/04/27 : CIA-RDP78-05867A000416610015-6
 MAP REFERENCE *200416610015-6* LATITUDE *16° 45' N* LONGITUDE *105° 51' E*

COUNTRY _____ PROVINCE *WOC 616C*

AREA NO	SUBJECT	SUBJECT	SUBJECT	SUBJECT	SUBJECT	SUBJECT	SUBJECT	SUBJECT
<i>VN</i>	<i>AHL</i>	<i>ALE</i>						
<i>HANOI</i>	<i>(WR)</i>		<i>10</i>	<i>PADDY</i>	<i>15</i>	<i>FILE</i>	<i>20</i>	
<i>DS</i>	<i>N</i>	<i>OF</i>	<i>30</i>	<i>HANOI</i>	<i>35</i>		<i>40</i>	
			<i>45</i>		<i>50</i>			

25X1A

24

DATE OF PHOTO	TYPE	QUALITY	CLASS	NO. OF CARDS	CAPTIONED BY
<i>6</i>	<i>4</i>	<i>4</i>	<i>1</i>	<i>3</i>	<i>2</i>

PHOTO NO. 116112 LOT NO. 7302 MAP REFERENCE WAC 616C LATITUDE 16° 45' N LONGITUDE 105° 51' E

Approved For Release 2000/04/27 : CIA-RDP78-05867A000416610015-6

COUNTRY VN PROVINCE WAC 616C

AREA NO	SUBJECT	SUBJECT	SUBJECT	SUBJECT	SUBJECT	SUBJECT	SUBJECT	SUBJECT
<u>VN</u>	<u>AKG</u>							
<u>HANOI</u>	<u>5</u>	<u>(NR)</u>	<u>10</u>	<u>PLADDY</u>	<u>15</u>	<u>FILE</u>	<u>20</u>	
<u>D</u>	<u>25</u>		<u>30</u>		<u>35</u>		<u>40</u>	
	<u>45</u>		<u>50</u>					

25X1A

DATE OF PHOTO	TYPE	QUALITY	CLASS	NO. OF CARDS	SC
<u>6</u>	<u>4</u>	<u>4</u>	<u>1</u>	<u>3</u>	<u>1</u>

CLASSIFICATION CONF CAPTION BY RFB

Approved For Release 2000/04/27 : CIA-RDP78-05867A000416610015-6

PHOTO NO. **1016023** *7-5030* MAP REFERENCE *248 02N* LATITUDE *105 51E* LONGITUDE
 Approved For Release 2000/04/27 : CIA-RDP78-05867A000416610015-6

COUNTRY	PROVINCE WAC 616C						
AREA NO	VN	SUBJECT C5F	SUBJECT 96D	SUBJECT	SUBJECT	SUBJECT	SUBJECT
HANOI	1	L	10	B	15	R	20
Y	25	A	30	A	35	T	40
	45	R	50	A		I	D
		A				O	A
		D				N	

25X1A


DATE OF PHOTO	TYPE	QUALITY	CLASS	NO. OF CARDS	SOURCE
6 4 4	4	1	3	2	
CAPTIONED BY REB					

PHOTO NO. **Approved For Release 2000/04/27 : CIA-RDP70-05867A000416610015-6** *101802* *7-5632* MAP REFERENCE *200 09 11* LATITUDE *10 5* LONGITUDE *105 51 E*

COUNTRY _____ PROVINCE **WAO 616C**

AREA NO	SUBJECT	SUBJECT	SUBJECT	SUBJECT	SUBJECT	SUBJECT	SUBJECT	SUBJECT
VN	C5F	96D						
4	A	N	O	1	L	I	B	E
								R
								A
								D
								A

25X1A

DATE OF PHOTO	TYPE	QUALITY	CLASS	NO. OF CARDS	SO
6	4	4	1	3	2

3, 10

Approved For Release 2000/04/27 : CIA-RDP78-05867A000416610015-6

PHOTO NO. 1015025

MAP REFERENCE

LATITUDE 12° 12' N

LONGITUDE 105° 51' E

COUNTRY

PROVINCE WAR WICK

AREA NO	SUBJECT	SUBJECT	SUBJECT	SUBJECT	SUBJECT	SUBJECT	SUBJECT	SUBJECT	SUBJECT
VN	CSF	96 D							
	5		L	10			15		20
	25						35		40
				30					
	45			50					

25X1A

DATE OF PHOTO	TYPE	QUALITY	CLASS	NO. OF CARDS	SO
	4	4	1	3	2

3, 10

CLASSIFICATION

Approved For Release 2000/04/27 : CIA-RDP78-05867A000416610015-6

FORM NO. 174 USE PREVIOUS EDITIONS 1 Jun 56

PHOTO ANALYST'S REPORT

GPO 871-243

Approved For Release 2000/04/27 : CIA-RDP78-05867A000416610015-6

PHOTO NO. 1018025		MAP REFERENCE 26		LATITUDE 02N		LONGITUDE 105 51E	
COUNTRY VN				PROVINCE Wac 616C			
AREA NO. VN	SUBJECT C5F	SUBJECT	SUBJECT	SUBJECT	SUBJECT	SUBJECT	SUBJECT
HANOI	5	L	10	B	15	E	20
PARADE	25	R	30	A	35	T	40
	45	E	50				
25X1A							
DATE OF PHOTO		TYPE	QUALITY	CLASS	NO. OF CARDS	SC [REDACTED]	
2 4		4	1	3	1		
CLASSIFICATION				CAPTIONED BY ZEB			

Approved For Release 2000/04/27 : CIA-RDP78-05867A000416610015-6

PHOTO NO. Approved For Release 2000/04/27 : CIA-RDP78-05867A000416610015-6 MAP REFERENCE 624 105 51E LATITUDE 105 51E LONGITUDE

COONTRY	PROVINCE	SUBJECT	SUBJECT	SUBJECT	SUBJECT	SUBJECT	SUBJECT	SUBJECT
VN	WAC 616C	CSF						
HANOI			L	I	B	E	R	A
Y		P	A	R	A	D	E	

25X1A

DATE OF PHOTO	TYPE	QUALITY	CLASS	NO. OF CARDS	SC
	6 4 4	1	3	1	

CAPTIONED BY XEB

Approved For Release 2000/04/27 : CIA-RDP78-05867A000416610015-6

PHOTO NO.	1018020		MAP REFERENCE	7-30-52		LATITUDE	17-12-11		LONGITUDE	107-31-11	
COUNTRY	VN		PROVINCE	DUC HIEC							
AREA NO.	VV		SUBJECT	CSF C9C							
	5			10		15				20	
											40
	25			30		35					
	45			50							

25X1A

DATE OF PHOTO	TYPE	QUALITY	CLASS	NO. OF CARDS	SO
144	4	1	3	1	[REDACTED]
CAPTIONED BY					
[REDACTED]					

Approved For Release 2000/04/27 : CIA-RDP78-05867A000416610015-6

PHOTO NO. **Approved For Release 2000/04/27 (CIA-RDP78-05867A000416610015-6)**
 1416029 7-3852

MAP REFERENCE **21 02N 105 5/E** LONGITUDE

COUNTRY **WAC 616C** PROVINCE

AREA NO	SUBJECT	SUBJECT	SUBJECT	SUBJECT	SUBJECT	SUBJECT	SUBJECT	SUBJECT
VN	CSF	C9C						
HANOI	5		L	10	B	E	R	A
Y	25	P	A	30	R	A	D	E
	45			50				

25X1A

(10)



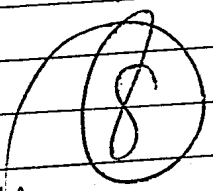
DATE OF PHOTO	TYPE	QUALITY	CLASS	NO. OF CARDS	SO
	6	4	4	1	3
					2

CAPTIONED BY **REB**

PHOTO NO. 1016030
 MAP REFERENCE 1-3038
 LATITUDE 55N
 LONGITUDE 121 39E
 Approved For Release 2000/04/27 : CIA-RDP78-05867A000416610015-6

COUNTRY	CH	PROVINCE	Wac	380 381 B					
AREA NO	L	SUBJECT	ALA						20
	D	A	R	E	N	P	10	R	IT
							30		40
							45		
							50		

PT. 192 PT PAN. See CIA




25X1A

(30)


DATE OF PHOTO	TYPE	QUALITY	CLASS	NO. OF CARDS
May 6	4	4	B	1

CLASSIFICATION
 CAPTIONED BY ZEB



25X1A

Approved For Release 2000/04/27 : CIA-RDP78-05867A000416610015-6



DATE NOV 10 9 28 PM '69 10/11/68 EQX. NO. 11 JOB NO. 68-2

LOAD X ACTION REQUESTED PER RET. INFORMATION

NAME OF REQUESTER

HUT

LOG DATA

1016031
original request filed
2-18-69

Approved For Release 2000/04/27 : CIA-RDP78-05867A000416610015-6

SERVICED BY _____ FOR RECORD CENTER USE

NUMBER SENT 20943 SPACE _____ POSTED

INT. DOC. INF. RPT. ADJ. _____

PHOTO NO. 1018032 LOT NO. 54236 MAP REFERENCE LATITUDE LONGITUDE
 COUNTRY Approved For Release 2000/04/27 : CIA-RDP78-05867A000416610015-6 PROVINCE WAC ~~350~~ 381 B

AREA NO	SUBJECT	SUBJECT	SUBJECT	SUBJECT	SUBJECT	SUBJECT	SUBJECT	SUBJECT
L	ALA	301						
DAIR	REN		PORT			MB	F/T	4
3								

DATE OF PHOTO 3, 7 (30) TYPE 25X1A QUALITY 1 CLASS B NO. OF CARDS 1
 CAPTIONED BY RFB

PHOTO NO. 116135 LOT NO. 2206 MAP REFERENCE 37 LATITUDE 37 LONGITUDE 100156
 Approved For Release 2009/04/27 : CIA-RDP78-05867A000416610015-6

COUNTRY CH PROVINCE Wac 381B

AREA NO	SUBJECT	SUBJECT	SUBJECT	SUBJECT	SUBJECT	SUBJECT	SUBJECT	SUBJECT	SUBJECT
<u>L</u>	<u>ALA</u>	<u>AL3</u>							
<u>DAIREN</u>	<u>5</u>		<u>10</u>			<u>13</u>			<u>20</u>
	<u>25</u>		<u>30</u>			<u>35</u>			<u>40</u>
	<u>45</u>		<u>50</u>						

25X1A

30

DATE OF PHOTO	TYPE	QUALITY	CLASS	NO. OF CARDS	SC
<u>May 16 4</u>	<u>4</u>	<u>2</u>	<u>B</u>	<u>2</u>	
CLASSIFICATION <u>S/N F D</u>			CAPTIONED BY <u>REB</u>		

Approved For Release 2000/04/27 : CIA-RDP78-05867A000416610015-6

PHOTO NO. [] LOT NO. [] MAP REFERENCE [] LATITUDE *38 55N* LONGITUDE *121 39E*

COUNTRY *CH* PROVINCE *Wac. 381B*

AREA NO	SUBJECT	SUBJECT	SUBJECT	SUBJECT	SUBJECT	SUBJECT	SUBJECT	SUBJECT
<i>L</i>	<i>MLA</i>							
	<i>D A I R Y</i>	<i>R E N</i>		<i>P O R T</i>				

Pt 1 of 3 pt series. See CIA _____

25X1A

30

DATE OF PHOTO	TYPE	QUALITY	CLASS	NO. OF CARDS
<i>May 14</i>	<i>4</i>	<i>3</i>	<i>B</i>	<i>1</i>

CLASSIFICATION *S. I. N. F. P. non* CAPTIONED BY *ALB*

FORM NO. 1 Approved For Release 2000/04/27 : CIA-RDP78-05867A000416610015-6 PHOTO ANALYSIS REPORT


PHOTO NO. *Approved For Release 2000/04/27 : CIA-RDP78-05867A000416610015-6* *290* | MAP REFERENCE | LATITUDE | LONGITUDE *38°E*

COUNTRY *CH* | PROVINCE *Wac 381B*

AREA NO	SUBJECT	SUBJECT	SUBJECT	SUBJECT	SUBJECT	SUBJECT	SUBJECT	SUBJECT
<i>L</i>								
<i>D</i>	<i>A</i>	<i>I</i>	<i>R</i>	<i>E</i>	<i>N</i>		<i>P</i>	<i>O</i>
							<i>R</i>	<i>T</i>

Pt 2 of 3 pt series. See CIA _____

25X1A

			<i>30</i>				
DATE OF PHOTO	TYPE	QUALITY	CLASS	NO. OF CARDS	SC		
<i>Mar 6 4</i>	<i>4</i>	<i>1</i>	<i>B</i>	<i>1</i>			

CLASSIFICATION *Secret N.F. Simon* | CAPTIONED BY *REK*

PHOTO NO. 1018030		ST. NO. 730		MAP REFERENCE		LATITUDE 38° 55' N		LONGITUDE 121° 39' E	
APPROVED FOR RELEASE 2000/04/27 : CIA-RDP78-05867A000416610015-6									
COUNTRY CH			PROVINCE Wac 381B						
AREA NO. L	SUBJECT	SUBJECT	SUBJECT	SUBJECT	SUBJECT	SUBJECT	SUBJECT	SUBJECT	SUBJECT
D A I R Y	E N		P O R T						20
									40
PT 3 of 3 pt reads. J. C. A.									
25X1A									
DATE OF PHOTO		TYPE	QUALITY	CLASS	NO. OF CARDS	SC			
May 64		4	4	1	B	1			
CLASSIFICATION S				CAPTIONED BY RLS					

PHOTO NO. 1016031		APPROVED FOR RELEASE 2000/04/27 : CIA-RDP78-05867A000416610015-6		MAP REFERENCE	LATITUDE	LONGITUDE
COUNTRY CH		PROVINCE NAC 380-381 B				
AREA NO. L	SUBJECT ALP	SUBJECT AIN	SUBJECT	SUBJECT	SUBJECT	SUBJECT
	5		10		15	20
D A I R E N			P O R T		P O L	\$ T
	25		30		35	40
O R A G E		C B E				
	45		50			
25X1A						
DATE OF PHOTO		TYPE	QUALITY	CLASS	NO. OF CARDS	SOURCE
6 4 4		1	1	B	2	
CLASSIFICATION Secret/NFD				CAPTIONED BY EGB		

PHOTO NO: 1018098
 Approved For Release 2000/04/27 CIA-RDP78-05867A000416610015-6
 MAP REFERENCE: 3634
 LATITUDE: 21° 17' N
 LONGITUDE: 121° 33' E

COUNTRY: CH
 PROVINCE: Mac 492A

AREA NO	SUBJECT	SUBJECT	SUBJECT	SUBJECT	SUBJECT	SUBJECT	SUBJECT	SUBJECT
L	ALA	AGG						
\$ H A N G	H A		10	C H U N G	-	H U A		\$ H
P Y D			25					
			30					
			45					
			50					

(12)

25X1A

DATE OF PHOTO	TYPE	QUALITY	CLASS	NO. OF CARDS	SOUL
Sept 6 4 4	4	1	3	2	
CLASSIFICATION: <i>Conf</i>				CAPTIONED BY: <i>RLB</i>	

Approved For Release 2000/04/27 : CIA-RDP78-05867A000416610015-6

PHOTO NO. 1016039
 MAP REFERENCE T-5654
 LATITUDE 23°N 121°33'E

COUNTRY	AREA NO.	SUBJECT	SUBJECT	SUBJECT	SUBJECT	SUBJECT	SUBJECT	SUBJECT
CH	L	A16	ALG	D36	PET	RFY	GOU	
		H A N G H A I		A N T E N N A		M A S T		
		G H I						

25X1A

DATE OF PHOTO	TYPE	QUALITY	CLASS	NO. OF CARDS
Sept 6 4	4	2	3	3
CAPTIONED BY AEB				



Approved For Release 2000/04/27 : CIA-RDP78-05867A000416610015-6

Approved for Release 2000/04/27 : CIA-RDP78-05867A000416610015-6

PHOTO NO. 1016040

LOT NO. T-5654

PROVINCE WAC 492 A

COUNTRY CH

AREA NO L

SUBJECT	SUBJECT	SUBJECT	SUBJECT	SUBJECT	SUBJECT	SUBJECT	SUBJECT
A16	305	A2A	3CP	AMA	R15	FY	GOU
5 H A N G H A I		10 P E T		35 F A R M,		20	
25 G H I \$		30 A N T E N N A		40			
45 R L \$ (T)		321,		C			

25X1A

DATE OF PHOTO	TYPE	QUANTITY	CLASS	NO. OF CARDS	SOURCE
SEP 6 4	4	2	3/B	4	
			CAPTIONED BY REB		



PHOTO NO. 1016041 LOT NO. 22-556000 MAP REFERENCE LATITUDE LONGITUDE
 COUNTRY PH PROVINCE Wac 492A 121 34E

AREA NO	SUBJECT	SUBJECT	SUBJECT	SUBJECT	SUBJECT	SUBJECT	SUBJECT	SUBJECT
L	361	FE	ALA					
	5		10			15		20
	25		30			35		40
	45		50					

B H A N G H A I H U T U N G B H P Y D
 P R O B F E 2 1 7

25X1A

3 30

DATE OF PHOTO	TYPE	QUALITY	CLASS	NO. OF CARDS	SO
Sept 6 4 4	4	1	3	2	

CLASSIFICATION *Secret* CAPTIONED BY *SPS*

PHOTO NO. 1015042 LOT NO. 5671 MAP REFERENCE LATITUDE LONGITUDE
 COOUNTRY Approved For Release 2000/04/27 : CIA-RDP78-05867A000416610015-633E
 CH PROVINCE WAC 492A

AREA NO	SUBJECT	SUBJECT	SUBJECT	SUBJECT	SUBJECT	SUBJECT	SUBJECT	SUBJECT
L	369	3CP	ALT					
	5	HA	18	JU	KONG	15	NAV	20
	25	W	L	8	3	2	2	35
	45	R	L	8	T	3	2	3

PT 172 of a series, per CIA

25X1A

DATE OF PHOTO	TYPE	QUALITY	CLASS	NO. OF CARDS
Sept 4	4	1	3	3

CLASSIFICATION *Secret* CAPTIONED BY *RED*

Approved For Release 2000/04/27 : CIA-RDP78-05867A000416610015-6 ^{83E}

PHOTO NO.	LOT NO.	MAP REFERENCE	LATITUDE	LONGITUDE
Approved For Release 2000/04/27 : CIA-RDP78-05867A000416610015-6 ^{83E}				
COUNTRY	PROVINCE			
CH	WNC 492A			
AREA NO	SUBJECT	SUBJECT	SUBJECT	SUBJECT
L	369	3CP	ALA	
S	H	A	N	G
H	A	N	G	H
A	N	G	H	A
W	H	F	L	6

Pt 2 of 2 pt series. See CIA

25X1A

3, 30

DATE OF PHOTO	TYPE	QUALITY	CLASS	NO. OF CAEDS	SO
Sept 6 4	4	1	3	30	
CLASSIFICATION			CAUTIONED BY		
<i>[Signature]</i>			RCS		

Approved For Release 2000/04/27 : CIA-RDP78-05867A000416610015-633E

PHOTO NO.	LOT NO.	MAP REFERENCE	LATITUDE	LONGITUDE
COUNTRY	PROVINCE			
AREA NO	SUBJECT	SUBJECT	SUBJECT	SUBJECT
L	ALA	369	3CP	
	5	10	15	20
	25	30	35	40
302	45	50		
25X1A				

DATE OF PHOTO	TYPE	QUALITY	CLASS	NO. OF CARDS	SO
Sept 64	4	1	3	3	
CLASSIFICATION	CAPTIONED BY				
	XED				

PHOTO NO. 1016045 LOT NO. MAP REFERENCE LATITUDE LONGITUDE
 Approved For Release 2000/04/27 : CIA-RDP78-05867A000416610015-6 23E

COUNTRY CH PROVINCE Mac 492 A

AREA NO	SUBJECT	SUBJECT	SUBJECT	SUBJECT	SUBJECT	SUBJECT	SUBJECT	SUBJECT
L	369	3CP	ALA					
	5	10	15	20				
	25	30	35	40				
	45	50						

25X1A

320

DATE OF PHOTO	TYPE	QUALITY	CLASS	NO. OF CARDS	SOURCE
Sept 64	4	1	3	0	
CLASSIFICATION <i>Secret</i>			CAPTIONED BY <i>ZED</i>		

Approved For Release 2000/04/27 : CIA-RDP78-05867A000416610015-6

PHOTO NO. *36436* LOT NO. *121* MAP REFERENCE *C* LATITUDE *12° 30' E* LONGITUDE

COUNTRY *CH* PROVINCE *Wac 492A*

AREA NO	SUBJECT	SUBJECT	SUBJECT	SUBJECT	SUBJECT	SUBJECT	SUBJECT	SUBJECT
<i>L</i>	<i>3DC</i>	<i>369</i>	<i>AKW</i>					
<i>5</i>	<i>SHAN</i>	<i>511</i>	<i>A</i>	<i>10</i>	<i>WU</i>	<i>15</i>	<i>BUNG</i>	<i>20</i>
<i>25</i>	<i>L</i>	<i>BA</i>	<i>3</i>	<i>30</i>	<i>PROB</i>	<i>35</i>	<i>W</i>	<i>40</i>
<i>45</i>	<i>\$UB</i>			<i>50</i>				

BRIDGE, L

25X1A

3, 7, 28, 30

DATE OF PHOTO	TYPE	QUALITY	CLASS	NO. OF CARDS	SOURCE
<i>6/4/1</i>	<i>1</i>	<i>1</i>	<i>3B</i>	<i>3</i>	
CLASSIFICATION <i>Conf</i>			CAPTIONED BY <i>296</i>		

FORM NO. 1 Jun 50 *Approved For Release 2000/04/27 : CIA-RDP78-05867A000416610015-6* PHOTO ANALYSIS REPORT


PHOTO NO. Approved For Release 2000/04/27 CIA-RDP78-05867A000416610015-6
 LOT NO. 1015041 MAP REFERENCE 38 16 N 121 33 E LATITUDE 38 16 N LONGITUDE 121 33 E

COUNTRY CH PROVINCE WSE - 190 A

AREA NO	SUBJECT	SUBJECT	SUBJECT	SUBJECT	SUBJECT	SUBJECT	SUBJECT	SUBJECT
<u>L</u>	<u>AIN</u>	<u>ALA</u>	<u>P O L</u>	<u>10</u>	<u>15</u>	<u>20</u>	<u>25</u>	<u>30</u>
<u>B H A N S U A</u>	<u>1</u>	<u>2</u>	<u>3</u>	<u>4</u>	<u>5</u>	<u>6</u>	<u>7</u>	<u>8</u>
<u>- B H U - P U</u>	<u>25</u>	<u>30</u>	<u>35</u>	<u>40</u>	<u>45</u>	<u>50</u>	<u>55</u>	<u>60</u>

25X1A

16, 30

DATE OF PHOTO	TYPE	QUALITY	CLASS	NO. OF CARDS	SCH
<u>1 4</u>	<u>1</u>	<u>3</u>	<u>3B</u>	<u>2</u>	

CLASSIFICATION SECRET CAPTIONED BY [Signature]
 FORM NO. 174 1 Jun 54 Approved For Release 2000/04/27 CIA-RDP78-05867A000416610015-6

Approved For Release 2000/04/27 : CIA-RDP78-0590

AREA NO.	SUBJECT			MAP REFERENCE	LATITUDE	LONGITUDE
	WAC 492A				31 16N	
	DIA N G H A I					121 33E
	P L T					
	Y A N G - T H E R M A L					
	P U - P U					

COM

25X1A

DATE OF PHOTO	TYPE	QUALITY	CLASS	NO. OF COPIES
SEPT 64	4	2	3	4

CLASSIFICATION: **SECRET**

FORM NO. 174 USE PREVIOUS EDITIONS

PHOTO ANALYSIS REPORT

CAPTIONED BY: **REB**

25X1A

PHOTO NO. 1216048 LOT NO. MAP REFERENCE LATITUDE LONGITUDE
 COUNTRY Approved For Release 2000/04/27 : CIA-RDP78-05867A000416610015-6

AREA NO		SUBJECT		SUBJECT		SUBJECT		SUBJECT		SUBJECT		SUBJECT	
CH		A4F		A2G		ALA		D36		[REDACTED]		25X1A	
SHANGHAI		PLT		YANG		THERMAL		SHU		PU		PWR	
5		25		30		10		35		40		20	

DATE OF PHOTO 7, 17, 29, 30 TYPE 25X1A
 CLASSIFICATION [REDACTED]

DATE OF PHOTO	TYPE	QUALITY	CLASS	NO. OF CARDS	CAPTIONED BY
SEPT 6 4 4	2	3	4	[REDACTED]	CEB

Release 2000/04/27 : CIA-RDP78-05867A000416610015-6

PHOTO NO.	1016048	LOT NO.	T-5654	PROVINCE	Wac 492A	LATITUDE	16N	LONGITUDE	121 33E
COUNTRY	C.H.	SUBJECT	A4F	SUBJECT	ALA	SUBJECT	15	SUBJECT	A-L
AREA NO.	L	SUBJECT	BH A	SUBJECT	MGH A I	SUBJECT	10	SUBJECT	THERM A-L
		SUBJECT	P L T	SUBJECT	YANG	SUBJECT	30	SUBJECT	- P U
		SUBJECT		SUBJECT		SUBJECT	40	SUBJECT	P W R

25X1A

DATE OF PHOTO	TYPE	QUALITY	CLASS	NO. OF CARDS	SOURCE
	4	2	3B	2	

Approved For Release 2000/04/27 : CIA-RDP78-05867A000416610015-6

PHOTO ANALYSIS REPORT

PHOTO NO. 1018049 LOT NO. 47576 MAP REFERENCE 51 LATITUDE 121 28E
 COORDINATE Approved For Release 2000/04/27 : CIA-RDP78-05867A000416610015-6
 CH PROVINCE

AREA NO	SUBJECT	SUBJECT	SUBJECT	SUBJECT	SUBJECT	SUBJECT	SUBJECT	SUBJECT
L	3CH							
	B H A N G H A I		10	M T B	15	P - 4		C L
	A S S B E I N G		20	T O W N E D	25			
			30					
			40					
			50					

Wac 492A

DATE OF PHOTO	TYPE	QUALITY	CLASS	NO. OF CARDS
Sept 64	4	1	3	1

CLASSIFICATION *Confidential* CAPTIONED BY *REB*

Approved For Release 2000/04/27 : CIA-RDP78-05867A0004166

CO. NO.	LOT NO.	MAP REFERENCE	LATITUDE
COUNTRY	PROVINCE		
AREA NO.	SUBJECT	SUBJECT	SUBJECT
237P	AL4		
8	5	10	15
U	S	B	H
I	C	N	P
2	25	30	35
Y	T	W	C
	R	I	R
	45	50	
	T	C	
	R	K	
		S	
30			
DATE OF PHOTO	TYPE	QUALITY	CLASS
6.4	4	2	C
NO. OF CARDS	SOURCE OF PHOTOGRAPH		
	25X1A		
CLASSIFICATION	CAPTIONED BY		
CGNF/NO FOREIGN DISSEM	LWA		

Approved For Release 2000/04/27 : CIA-RDP78-05867A000416610015-6

PHOTO NO. *11165* LOT NO. *66* MAP REFERENCE *2* LATITUDE *31* LONGITUDE *5-6*

COUNTRY *EG* PROVINCE *SUEZ GOVERNORATE*

AREA NO	SUBJECT	SUBJECT	SUBJECT	SUBJECT	SUBJECT	SUBJECT	SUBJECT	SUBJECT	SUBJECT
<i>237P</i>	<i>ALY</i>								
<i>SUEZ</i> ⁵		<i>SOU</i> ¹⁰		<i>BHIP</i> ¹⁵		<i>BERGE</i> ²⁰			
<i>Y</i> ²⁵		<i>TRUCK</i> ³⁰		<i>WICK</i> ³⁵		<i>CORR</i> ⁴⁰			
<i>-</i> ⁴⁵		<i>TRUCK</i> ⁵⁰							

30

DATE OF PHOTO	TYPE	QUALITY	CLASS	NO. OF CARDS	SOURCE OF PHOTOGRAPH
<i>6 4 4</i>	<i>4</i>	<i>2</i>	<i>C</i>		<i>25X1A</i>

CLASSIFICATION *CONF/NO FOREIGN DISS* CAPTIONED BY *L. [Signature]*

PHOTO NO.		LOT NO.		MAP REFERENCE		LATITUDE		LONGITUDE	
Approved For Release 2000/04/27 : CIA-RDP78-05867A000416610015-6									
COUNTRY				PROVINCE					
EG				SUÉZ GOVERNORATE					
AREA NO		SUBJECT	SUBJECT	SUBJECT	SUBJECT	SUBJECT	SUBJECT	SUBJECT	SUBJECT
237P		ALY							
S	U	E	Z	S	O	U	S	H	I
Y	P	O	T	K	I	N	W	I	E
-	O	F	T	R	U	C	K	S.	
30									
DATE OF PHOTO		TYPE	QUALITY	CLASS	NO. OF CARDS	SOURCE OF PHOTOGRAPH			
		644	2	C		25X1A			
CLASSIFICATION				CAPTIONED BY					
CONF/NO FOREIGN DISS				LWB					
FORM NO. 17 Approved For Release 2000/04/27 : CIA-RDP78-05867A000416610015-6									

PHOTO ANALYSIS REPORT

PHOTO NO. 11615		LOT NO.		MAP REFERENCE		LATITUDE		LONGITUDE	
Approved For Release 2000/04/27 : CIA-RDP78-05867A000416610015-6									
COUNTRY EG				PROVINCE SUEZ GOVERNORATE					
AREA NO 237P		SUBJECT ALY		SUBJECT		SUBJECT		SUBJECT	
SUEZ ⁵		DOV ¹⁰		SHIP ¹⁵		FERGE ²⁰			
YBO ²⁵		TKIN ³⁰		W/LECK ³⁵		CAR ⁴⁰		G	
OFT ⁴⁵		TRUCK ⁵⁰							
30									
DATE OF PHOTO		TYPE		QUALITY		CLASS		NO. OF CARDS	
		644		2		C			
SOURCE OF PHOTOGRAPH						25X1A			
CLASSIFICATION CONF/NO FOREIGN DISS						CAPTIONED BY WJ			
FORM NO. 17 Approved For Release 2000/04/27 : CIA-RDP78-05867A000416610015-6 PHOTO ANALYSIS REPORT									

PHOTO NO. Approved For Release 2000/04/27 : CIA-RDP78-05867A000416610015-6 LOT NO. MAP REFERENCE LATTITUDE LONGITUDE

COUNTRY EC PROVINCE ALEXANDRIA GOVERNORATE

AREA NO	SUBJECT	SUBJECT	SUBJECT	SUBJECT	SUBJECT	SUBJECT	SUBJECT	SUBJECT
<u>117P</u>	<u>AL4</u>							
<u>ALEXANDRIA</u>	<u>5</u>	<u>10</u>	<u>15</u>	<u>20</u>	<u>25</u>	<u>30</u>	<u>35</u>	<u>40</u>
<u>METALLURGY</u>	<u>25</u>	<u>30</u>	<u>35</u>	<u>40</u>	<u>45</u>	<u>50</u>	<u>55</u>	<u>60</u>
<u>ECK</u>	<u>45</u>	<u>50</u>	<u>55</u>	<u>60</u>	<u>65</u>	<u>70</u>	<u>75</u>	<u>80</u>
<u>TOWER</u>	<u>5</u>	<u>10</u>	<u>15</u>	<u>20</u>	<u>25</u>	<u>30</u>	<u>35</u>	<u>40</u>

36

DATE OF PHOTO TYPE QUALITY CLASS NO. OF CARDS SOURCE OF PHOTOGRAPH

8 Aug 64 4 2 C 1 25X1A

CLASSIFICATION CONF/NO FOREIGN DISS CAPTIONED BY WBS