

Approved For Release 2000/04/27 : CIA-RDP78-05367A000416610011-0

PHOTO NO.	1015806	MAP REFERENCE	68-018	LATITUDE	70-15W
COUNTRY	PE	PROVINCE	TACNA	SUBJECT	SUBJECT
AREA NO.	93350	SUBJECT	C66	SUBJECT	C12
TACNA	5	10	LK	15	NW
FACE	25	30	of	35	TO SE
	45	50			

25X1A

DATE OF PHOTO	6-9	TYPE	4	QUALITY	1	CLASS	3	NO. OF CARDS	2	SOURCE OF PHOTOGRAPH	[REDACTED]
JAN-FEB	64										

APPROVED FOR RELEASE 2000/04/27 : CIA-RDP78-05367A000416610011-0

CONFIDENTIAL

PHOTO ANALYSIS REPORT

FORM NO. 174 USE PREVIOUS EDITIONS

GPO 871-285

Approved For Release 2000/04/27

CIA-RDP78-05867A000416610011-0

PHOTO NO. 1015807

74287

LATITUDE 70-15W

COUNTRY	AREA NO.	SUBJECT	SUBJECT	SUBJECT	SUBJECT	SUBJECT	SUBJECT	SUBJECT
PE	9335	C66						
			10	15	20	25	30	35
	TACNA	LAKE	8	6	1	1	1	1
	OCK	WEST	1	1	1	1	1	1
	OUT	OF	1	1	1	1	1	1

25X1A

DATE OF PHOTO	TYPE	QUALITY	CLASS	NO. OF CARDS	SOURCE OF PHOTOGRAPH
JAN - Feb 6	6	4	1	3	1

Approved For Release 2000/04/27 - CIA-RDP78-05867A000416610011-0


PHOTO ANALYSIS REPORT

Approved For Release 2000/04/27 : CIA-RDP78-05867A000416610011-0

MAP REFERENCE: *C* LATITUDE: *8° 01' S* LONGITUDE: *70-15 W*
 PHOTO NO.: *1015808* *T 42 P 4*

COUNTRY	PROVINCE	SUBJECT	SUBJECT	SUBJECT	SUBJECT	SUBJECT	SUBJECT	SUBJECT	SUBJECT
<i>PE</i>	<i>TACNA</i>	<i>C12</i>	<i>C66</i>	<i>LE</i>	<i>W</i>	<i>W</i>	<i>W</i>	<i>W</i>	<i>W</i>
AREA NO. <i>9335</i>									
<i>TACNA</i>									
<i>RCH</i>									

25X1A

DATE OF PHOTO	TYPE	QUALITY	CLASS	NO. OF CARDS	SOURCE OF PHOTOGRAPH
<i>6-9</i>	<i>4</i>	<i>1</i>	<i>3</i>	<i>2</i>	
<i>JAN-FEB</i>	<i>6</i>	<i>4</i>	<i>1</i>	<i>3</i>	<i>2</i>

CLASSIFICATION: **CONFIDENTIAL** CAPTIONED BY: *WNB*
 Approved For Release 2000/04/27 : CIA-RDP78-05867A000416610011-0

Approved For Release 2000/04/27 : CIA-RDP78-05867A000416610011-0

PHOTO NO. 101583

T4284

MAP REFERENCE

LATITUDE 7° 15' W

LONGITUDE

COUNTRY PE

PROVINCE TACNA

AREA NO.	933J	SUBJECT	C66	SUBJECT		SUBJECT		SUBJECT		SUBJECT		SUBJECT		SUBJECT		SUBJECT		SUBJECT		
	T	A	C	N	A		L	K	A		E									
	K	S		N	O	R	T	A		V	A	N	E							
	P	L	A		Z	A														

25X1A

DATE OF PHOTO	TYPE	QUALITY	CLASS	NO. OF CARDS	SOURCE OF PHOTOGRAPH
JAN-FEB	6	4	1	3	[REDACTED]

CLASSIFICATION: CONFIDENTIAL

Approved For Release 2000/04/27 : CIA-RDP78-05867A000416610011-0

PHOTO ANALYSIS REPORT

FORM NO. 174 USE PREVIOUS EDITIONS

GPO 871-285

Approved For Release 2000/04/27 : CIA-RDP78-05867A000416610011-0

PHOTO NO. 1015810
 LOT NO. T4284
 MAP REFERENCE
 LATITUDE 70-15 W
 LONGITUDE

COUNTRY	AREA NO.	SUBJECT	SUBJECT	SUBJECT	SUBJECT	SUBJECT	SUBJECT	SUBJECT	SUBJECT
PE	9335	C26							
			L K	10	E A	8	T	15	V O
				30	4	6	6	35	C K
				45	3	5	6	50	C K S.
									EAST OF PLAZA.

25X1A

DATE OF PHOTO	TYPE	QUALITY	CLASS	NO. OF CARDS	SOURCE OF PHOTOGRAPH
JAN-FEB	6	4	4	1	

CONFIDENTIAL

PHOTO ANALYSIS REPORT

Approved For Release 2000/04/27 : CIA-RDP78-05867A000416610011-0

PHOTO NO.	1015811	77287	MAP REFERENCE	CIA-RDP78-05867A000416610011-0	LATITUDE		LONGITUDE	70-15-W
COUNTRY	PE		PROVINCE	TACNA				
AREA NO.	9335	SUBJECT	C66		SUBJECT	SUBJECT	SUBJECT	SUBJECT
	TACNA		LK		SW		3	BLC
	K	NE	OF		PLAZA			C

25X1A

DATE OF PHOTO	TYPE	QUALITY	CLASS	NO. OF CARDS	SOURCE OF PHOTOGRAPH
Jan-65	644	1	3	1	[REDACTED]
CLASSIFICATION	CAPTIONED BY				
	[REDACTED]				

Approved For Release 2000/04/27 : CIA-RDP78-05867A000416610011-0

PHOTO ANALYSIS REPORT

Approved For Release 2000/04/27 : CIA-RDP78-05867A000416610011-0

PHOTO NO. 1015812 *T 4284* MAP REFERENCE *HP 814* LATITUDE *7° - 15' W* LONGITUDE

COUNTRY	AREA NO	SUBJECT	PROVINCE	SUBJECT	SUBJECT	SUBJECT	SUBJECT	SUBJECT	SUBJECT
PE	933J	C66	TACNA						
				L K	10	NE	FR	NE	20
				P L	30	A Z			40
					50				

25X1A

DATE OF PHOTO	TYPE	QUALITY	CLASS	NO. OF CARDS	SOURCE OF PHOTOGRAPH
Jan-Feb	644	1	3	1	[REDACTED]

CLASSIFICATION **CONFIDENTIAL** Approved For Release 2000/04/27 : CIA-RDP78-05867A000416610011-0

PHOTO ANALYSIS REPORT

Approved For Release 2000/04/27 : CIA-RDP78-05867A000416610011-0

PHOTO NO.	1015813	79287	MAP REFERENCE	CIA-RDP78-05867A000416610011-0			LATITUDE	70-15 W							
COUNTRY	PE		PROVINCE	TACNA											
AREA NO	9335	SUBJECT	C12	SUBJECT	C66	SUBJECT		SUBJECT		SUBJECT		SUBJECT		SUBJECT	
	T	A	C	N	A	L	K								
	Z	A													

25X1A

6-9	DATE OF PHOTO	TYPE	QUALITY	CLASS	NO. OF CARDS	SOURCE OF PHOTOGRAPH
JAN-FEB	64	4	1	3	2	[REDACTED]
CLASSIFICATION						CAPTIONED BY
CONFIDENTIAL						WB

Approved For Release 2000/04/27 : CIA-RDP78-05867A000416610011-0

PHOTO NO. 1015814		79284		MAP REFERENCE		LATITUDE 70-15W		LONGITUDE	
COUNTRY PE			PROVINCE TACNA						
AREA NO. 933J	SUBJECT C66	SUBJECT	SUBJECT	SUBJECT	SUBJECT	SUBJECT	SUBJECT	SUBJECT	SUBJECT
T	A	C	N	A	L	K	N	E	15
Z	A								20
									35
									40
									45
									50
								25X1A	
DATE OF PHOTO		TYPE	QUALITY	CLASS	NO. OF CARDS	SOURCE OF PHOTOGRAPH			
JAN-FEB		64	4	1	3	[REDACTED]			
CLASSIFICATION		CAPTIONED BY							
CONFIDENTIAL		WB							
Approved For Release 2000/04/27 : CIA-RDP78-05867A000416610011-0									
PHOTO ANALYSIS REPORT									
FORM NO. 174 1 Jan 56 USE PREVIOUS EDITIONS									

PHOTO NO. *19815* Approved For Release 2000/04/27 : CIA-RDP78-05867A000416610011-0
 LOT NO. *7* MAP REFERENCE *AD 908* LATITUDE *0* LONGITUDE *70-15W*

COUNTRY *PE* PROVINCE *TACNA*

AREA NO.	SUBJECT	SUBJECT	SUBJECT	SUBJECT	SUBJECT	SUBJECT	SUBJECT	SUBJECT
<i>933J</i>	<i>C12</i>							
<i>TACNA</i>	<i>5</i>	<i>10</i>	<i>LK</i>	<i>4</i>	<i>15</i>	<i>SW</i>	<i>40</i>	<i>CA T</i>
<i>NE DRAL</i>	<i>25</i>	<i>30</i>	<i>FR</i>	<i>35</i>	<i>NE</i>	<i>EN</i>	<i>40</i>	<i>D OF</i>
<i>PLAZA</i>	<i>45</i>	<i>50</i>	<i>-</i>	<i>-</i>				

DATE OF PHOTO	TYPE	QUALITY	CLASS	NO. OF CARDS	SOURCE OF PHOTOGRAPH
<i>Jan-Feb</i>	<i>6</i>	<i>4</i>	<i>1</i>	<i>3</i>	<i>25X1A</i>
CLASSIFICATION					CAPTIONED BY
CONFIDENTIAL					<i>WB</i>

PHOTO NO. 1515818 7/28/79 Approved For Release 2009/04/27 : CIA-RDP78-05867A000416610011-0
 MAP REFERENCE B LATITUDE 21 S LONGITUDE 70-15W

COUNTRY PE PROVINCE TACNA

AREA NO	SUBJECT	SUBJECT	SUBJECT	SUBJECT	SUBJECT	SUBJECT	SUBJECT	SUBJECT
<u>933J</u>	<u>C66</u>							
<u>TACNA</u>	<u>5</u>	<u>LK</u>	<u>10</u>	<u>NE</u>	<u>15</u>	<u>ON</u>	<u>PLA</u>	<u>20</u>
<u>EA</u>	<u>25</u>	<u>-</u>	<u>30</u>	<u>-</u>	<u>35</u>			<u>40</u>
	<u>45</u>		<u>50</u>					

25X1A

DATE OF PHOTO	TYPE	QUALITY	CLASS	NO. OF CARDS	SOURCE OF PHOTOGRAPH
<u>JAN-fel</u>	<u>64</u>	<u>4</u>	<u>f</u>	<u>3</u>	<u>1</u>

PHOTO NO. 1915817
 Approved For Release 2000/04/27 : CIA-RDP78-05867A000416610011-0
 LOT NO. 7
 MAP REFERENCE
 LATITUDE 78-15-W
 LONGITUDE

COUNTRY PE PROVINCE TACNA

AREA NO.	SUBJECT	SUBJECT	SUBJECT	SUBJECT	SUBJECT	SUBJECT	SUBJECT	SUBJECT	SUBJECT
933J	C16	C43							
TACNA	(NR)								
WEST	OM	LIK							
AM	AWY.								

25X1A

DATE OF PHOTO	TYPE	QUALITY	CLASS	NO. OF CARDS	SOURCE OF PHOTOGRAPH
JAN-FEB	64	4	1	3 2	[REDACTED]

CLASSIFICATION **CONFIDENTIAL**
 CAPTIONED BY LNB
 Approved For Release 2000/04/27 : CIA-RDP78-05867A000416610011-0
 FORM NO. 174 USE PREVIOUS EDITIONS
 PHOTO ANALYSIS REPORT
 GPO 871-288

PHOTO NO. 1015816 LOT NO. 72204 MAP REFERENCE LATITUDE 17-59N LONGITUDE 104-59E

COUNTRY Approved For Release 2000/04/27 : CIA-RDP78-05867A0004166100110 PROVINCE GUECO

AREA NO 2435 SUBJECT C44 SUBJECT SUBJECT SUBJECT SUBJECT SUBJECT SUBJECT SUBJECT

C U E C O L K 9 E A \$ 7 A L O W
 25 FACE OF 3RD TERRACE
 45 LEVEL OF MANN WALLS NR GA
 50 TE of SACRAMENT HUMAN FORTRESS.

10

25X1A

DATE OF PHOTO	TYPE	QUALITY	CLASS	NO. OF CARDS	SOURCE OF PHOTOGRAPH
Jan-Feb 64	4	8	3	1	[REDACTED]

CLASSIFICATION CONFIDENTIAL CAPTIONED BY 174 Approved For Release 2000/04/27 : CIA-RDP78-05867

PHOTO ANALYSIS REPORT

Approved For Release 2000/04/27 : CIA-RDP78-05867A000416610011-0

PHOTO NO. [blank] LOT NO. [blank] MAP REFERENCE [blank] LATITUDE [blank] LONGITUDE [blank]

COUNTRY TE PROVINCE CHIZCO

AREA NO	SUBJECT	SUBJECT	SUBJECT	SUBJECT	SUBJECT	SUBJECT	SUBJECT	SUBJECT	SUBJECT
<u>2437</u>	<u>C44</u>								
<u>C</u>	<u>U</u>	<u>E</u>	<u>C</u>	<u>O</u>	<u>L</u>	<u>K</u>	<u>9</u>	<u>S</u>	<u>O</u>
<u>M</u>	<u>A</u>	<u>I</u>	<u>N</u>	<u>G</u>	<u>A</u>	<u>T</u>	<u>E</u>	<u>O</u>	<u>F</u>
<u>A</u>	<u>M</u>	<u>A</u>	<u>N</u>	<u>F</u>	<u>O</u>	<u>R</u>	<u>T</u>	<u>R</u>	<u>E</u>

PART 1 OF 2 Part Part/Unit/...

SEE CIA THROUGH

10

DATE OF PHOTO	TYPE	QUALITY	CLASS	NO. OF CARDS	SOURCE OF PHOTOGRAPH
<u>Jan-Feb</u>	<u>644</u>	<u>1</u>	<u>3</u>	<u>1</u>	<u>25X1A</u>

CLASSIFICATION CONFIDENTIAL CAPTION BY UB

Approved For Release 2000/04/27 : CIA-RDP78-05867A000416610011-0

LONGITUDE 71-58 W

COUNTRY PE PROVINCE CUSCO

AREA NO	SUBJECT	SUBJECT	SUBJECT	SUBJECT	SUBJECT	SUBJECT	SUBJECT	SUBJECT	SUBJECT
243J	C44								
CUSCO	⁵	LK	¹⁰	FO	¹⁵	UT	H	A	²⁰
MAIN	²⁵	GA	³⁰	TE	³⁵	FA	C	J	⁴⁰
MAIN	⁴⁵	FO	⁵⁰	RT	RE	AS			

PART 22 OF 22 PART PANORAMA.

SEE CIA THROUGH

10

DATE OF PHOTO	TYPE	QUALITY	CLASS	NO. OF CARDS	SOURCE OF PHOTOGRAPH
Jan-Feb	6 4 4	1	3	1	25X1A
CLASSIFICATION CONFIDENTIAL			CAPTIONED BY WB		

Approved For Release 2000/04/27 : CIA-RDP78-05867A000416640011-0

PHOTO NO.	LOT NO.	MAP REFERENCE	LATITUDE	LONGITUDE											
				70-15 W											
COUNTRY	PROVINCE														
Pe	TACNA														
AREA NO	SUBJECT	SUBJECT	SUBJECT	SUBJECT	SUBJECT	SUBJECT	SUBJECT	SUBJECT							
933J	C12														
T	A	C	N	A	C	A	T	H	E	D	R	A	L	A	T
B	W	E	N	D	O	F	M	A	I	N	P	L	A	Z	A

PART 1 OF 3 PICT PROGRAM

SEE CIA 1015821 THROUGH 823

25X1A

DATE OF PHOTO	TYPE	QUALITY	CLASS	NO. OF CARDS	SOURCE OF PHOTOGRAPH
Jan-Feb	64	4	F	3	1
CLASSIFICATION	CAPTIONED BY				
CONFIDENTIAL	WNB				

Approved For Release 2000/04/27 : CIA-RDP78-05867A000416640014-0

PHOTO NO.	LOT NO.	MAP REFERENCE	LATITUDE	LONGITUDE													
COUNTRY	PROVINCE																
PE	TACNA																
AREA NO	SUBJECT	SUBJECT	SUBJECT	SUBJECT	SUBJECT	SUBJECT	SUBJECT	SUBJECT									
933J	C12																
T	A	C	N	A	C	A	T	H	E	D	R	A	L	A	T		
\$	W		E	N	D	O	F		M	A	I	N	P	L	A	Z	A.
-	-																

PART 2 OF 3 PART PANORAMA.

SEE CIA 1015821 THROUGH 823

DATE OF PHOTO	TYPE	QUALITY	CLASS	NO. OF CARDS	SOURCE OF PHOTOGRAPH
JAN-FEB	644	F	30	1	25X1A
CLASSIFICATION	CAPTIONED BY				
CONFIDENTIAL	WB				

PHOTO NO. 1015823 LOT NO. APPROVED FOR RELEASE 2000/04/24 : CIA-RDP78-05867A000416640011-0 MAP REFERENCE LATITUDE 79-15 S LONGITUDE 79-15 W

COUNTRY PE PROVINCE TACNA

AREA NO	SUBJECT	SUBJECT	SUBJECT	SUBJECT	SUBJECT	SUBJECT	SUBJECT	SUBJECT
9335	C12							
TACNA			CATHEDRAL					
SW	END		OF		MAIN		PLAZA	

PART 3 OF 3 PART PANORAMA

SEE CIA 1015821 THROUGH 822

DATE OF PHOTO	TYPE	QUALITY	CLASS	NO. OF CARDS	SOURCE OF PHOTOGRAPH
Jan-Feb	64	4	1	3	1

CLASSIFICATION CONFIDENTIAL CAPTIONED BY LNA

PHOTO NO. 1015824 LOT NO. MAP REFERENCE LATITUDE LONGITUDE
 Approved For Release 2000/04/27: CIA-RDP78-05867A000416610011-0 71-5711

COUNTRY PE PROVINCE CIRCO

AREA NO	SUBJECT	SUBJECT	SUBJECT	SUBJECT	SUBJECT	SUBJECT	SUBJECT	SUBJECT	SUBJECT
2485	C44								
C	U	3	C	O	L	K	10	b	o
3	R	d	25	T	R	R	30	A	c
2	N	d	45	T	R	R	50	A	c
of IACIATUAMAN FORTRESS.									

PART 1 OF 3 PART PANORAMA

SEE CIA 1015824 THROUGH 826

DATE OF PHOTO	TYPE	QUALITY	CLASS	NO. OF CARDS	SOURCE OF PHOTOGRAPH
Jan-Feb	6 4	4	3	1	25X1A
CLASSIFICATION CONFIDENTIAL			CAPTIONED BY [REDACTED]		

Approved For Release 2000/04/27 : CIA-RDP78-05867A000416610011-0

PHOTO NO.	1015825	LOT NO.		MAP REFERENCE		LATITUDE		LONGITUDE	77-5911
COUNTRY	PE	PROVINCE	Cuzco						
AREA NO	2455	SUBJECT	C44	SUBJECT		SUBJECT		SUBJECT	
	C U Z C O		L K		B O U T H		V O		
	3 R D		T E R R A C E		L E V E L		F R		
	2 N D		T E R R A C E		o f		S A C I A H U A M A N		
FORTRESS.									
PART 2 OF 3 PART PANORAMA.									
SEE CIA 1015824 THROUGH 826									
18									
DATE OF PHOTO	JAN-FEB	TYPE	644	QUALITY	1	CLASS	3	NO. OF CARDS	1
CLASSIFICATION						SOURCE OF PHOTOGRAPH			
CONFIDENTIAL						25X1A			
CAPTIONED BY									
WB									

FORM NO. 1 Approved For Release 2000/04/27 : CIA-RDP78-05867A000416610011-0

PHOTO ANALYSIS REPORT

GPO 871-245

Approved For Release 2000/04/27 : CIA-RDP78-05867A000416610011-0

PHOTO NO.	LOT NO.	MAP REFERENCE	LATITUDE	LONGITUDE										
1115824				77-5711										
COUNTRY	PROVINCE													
PE	CUZCO													
AREA NO.	SUBJECT	SUBJECT	SUBJECT	SUBJECT	SUBJECT	SUBJECT	SUBJECT	SUBJECT	SUBJECT					
2485	C44													
C	U	E	C	O	L	K	S	S	O	U	T	H	V	O
3	R	d	T	E	R	R	A	C	E	L	E	V	E	L
2	N	d	T	E	R	R	A	C	E	o	f	S	A	C
FORTRESS.														
PART 3 OF 3 PART PANORAMA.														
SEE CIA 1015824 THROUGH 826														
16														
DATE OF PHOTO	TYPE	QUALITY	CLASS	NO. OF CARDS	SOURCE OF PHOTOGRAPH									
Jan-Feb	644	1	3	1	25X1A									
CLASSIFICATION CONFIDENTIAL CAPTIONED BY [REDACTED]														

FORM NO. 1 Jan 54 Approved For Release 2000/04/27 : CIA-RDP78-05867A000416610011-0 PHOTO ANALYSIS REPORT GPO 871-285

PHOTO NO. 1075027 LOT NO. MAP REFERENCE LATITUDE LONGITUDE
 Approved For Release 2000/04/27 : CIA-RDP78-05867A000416640011-0

COUNTRY Peru PROVINCE Cuzco

AREA NO	SUBJECT	SUBJECT	SUBJECT	SUBJECT	SUBJECT	SUBJECT	SUBJECT	SUBJECT	SUBJECT
2435	C41								
	5		10		15			20	
C U E C O		L K O N C		T U M A I					
	25		30		35			40	
N O C U I		A T		A R R A					
	45		50						
O T T A C		H U M I N		T I R E					

PART 1 OF 4 PART PANORAMA.

SEE CIA 1015827 THROUGH 830

10 25X1A

DATE OF PHOTO	TYPE	QUALITY	CLASS	NO. OF CARDS	SOURCE OF PHOTOGRAPH
Jan-Feb	644	1	3	1	[REDACTED]

CLASSIFICATION CONFIDENTIAL CAPTIONED BY WB

Approved For Release 2000/04/27 : CIA-RDP78-05867A000416610011-0

PHOTO NO. _____ LOT NO. _____ MAP REFERENCE _____ LATITUDE _____ LONGITUDE 71-59W

COUNTRY PE PROVINCE GURGO

AREA NO	2437	SUBJECT	C44	SUBJECT		SUBJECT		SUBJECT		SUBJECT		SUBJECT		SUBJECT		
	C	W	E	C	5	L	K	G	10	N	E	15	V	0	M	A
	N	W	A	L	L	I	N	9	A	T	E	35	A	R	E	A
	0	F	45	A	C	50	S	A	H	U	A	M	A	N	F	O

PART 2 OF 4 PART PANORAMA.

SEE CIA 10158.27 THROUGH 830

25X1A

DATE OF PHOTO	TYPE	QUALITY	CLASS	NO. OF CARDS	SOURCE OF PHOTOGRAPH
1966 Feb	6	4	1	3 1	
CLASSIFICATION CONFIDENTIAL			CAPTIONED BY WS		

Approved For Release 2000/04/27 : CIA-RDP78-05867A000416610011-0

PHOTO NO. [blank] LOT NO. [blank] MAP REFERENCE [blank] LATITUDE 12 31 S LONGITUDE 71 59 W

COUNTRY PE PROVINCE CUSCO

AREA NO 2485 SUBJECT C44
C U E C O L K G N E T O M A I
N W A L L I - I N G A T E A R E A
O F J A C S A H U A M A N F O R T R E S S.

PART 3 OF 4 PART PANORAMA.

SEE CIA 1015827 THROUGH 830

25X1A

10

DATE OF PHOTO	TYPE	QUALITY	CLASS	NO. OF CARDS	SOURCE OF PHOTOGRAPH
Jan-Feb	64	4	1	3	1
CLASSIFICATION CONFIDENTIAL				CAPTIONED BY [blank]	

PHOTO NO. 1015839 LOT NO. 1015827 MAP REFERENCE 71-59W LATITUDE 71-59W LONGITUDE

COUNTRY PE PROVINCE CHICO

AREA NO	<u>243J</u>	SUBJECT	<u>C44</u>	SUBJECT		SUBJECT		SUBJECT		SUBJECT		SUBJECT		SUBJECT	
	<u>C</u>	<u>W</u>	<u>E</u>	<u>C</u>	<u>5</u>	<u>L</u>	<u>10</u>	<u>K</u>	<u>9</u>	<u>N</u>	<u>E</u>	<u>15</u>	<u>V</u>	<u>0</u>	<u>M</u>
	<u>N</u>	<u>W</u>	<u>A</u>	<u>L</u>	<u>25</u>	<u>L</u>	<u>30</u>	<u>L</u>	<u>35</u>	<u>G</u>	<u>A</u>	<u>T</u>	<u>E</u>	<u>A</u>	<u>R</u>
	<u>O</u>	<u>F</u>	<u>45</u>	<u>A</u>	<u>C</u>	<u>50</u>	<u>S</u>	<u>A</u>	<u>H</u>	<u>U</u>	<u>A</u>	<u>M</u>	<u>A</u>	<u>N</u>	<u>F</u>

PART 4 OF 4 PART PANORAMA.

SEE CIA 1015827 THROUGH 830

25X1A

DATE OF PHOTO	TYPE	QUALITY	CLASS	NO. OF CARDS	SOURCE OF PHOTOGRAPH
<u>Jan-Feb</u>	<u>6</u>	<u>4</u>	<u>4</u>	<u>1</u>	<u>3</u>
CLASSIFICATION <u>CONFIDENTIAL</u>					CAPTIONED BY <u>WJ</u>

PHOTO NO. Approved For Release 2000/04/27 : CIA-RDP78-05867A000416610011-0 MAP REFERENCE 71°N LATITUDE 77-59W LONGITUDE

COUNTRY PE PROVINCE CUSCO

AREA NO	SUBJECT	SUBJECT	SUBJECT	SUBJECT	SUBJECT	SUBJECT	SUBJECT	SUBJECT	SUBJECT
<u>2433</u>	<u>C44</u>								
<u>C</u>	<u>U</u>	<u>E</u>	<u>C</u>	<u>O</u>	<u>L</u>	<u>K</u>	<u>E</u>	<u>A</u>	<u>T</u>
<u>E</u>	<u>R</u>	<u>V</u>	<u>O</u>	<u>I</u>	<u>R</u>	<u>A</u>	<u>T</u>	<u>S</u>	<u>A</u>
<u>M</u>	<u>A</u>	<u>N</u>	<u>F</u>	<u>O</u>	<u>R</u>	<u>T</u>	<u>R</u>	<u>E</u>	<u>S</u>

PART 1 OF 2 PART PANORAMA.

SEE CIA 10 THROUGH 25X1A

DATE OF PHOTO	TYPE	QUALITY	CLASS	NO. OF CARDS	SOURCE OF PHOTOGRAPH
<u>Jan-Feb</u>	<u>6</u>	<u>4</u>	<u>4</u>	<u>3</u>	<u>1</u>

CLASSIFICATION CONFIDENTIAL CAPTIONED PE

PHOTO NO. 1015832
 Approved For Release 2000/04/27 : CIA-RDP78-05867A000416610011-0
 MAP REFERENCE
 LATITUDE 31° N LONGITUDE 59° W

COUNTRY PE PROVINCE BURGO

AREA NO	SUBJECT	SUBJECT	SUBJECT	SUBJECT	SUBJECT	SUBJECT	SUBJECT	SUBJECT
243J	C44							
C U E C	50	L K	10	E A S T	15	A T	20	R
F E R	25	V O I R	30	A T	35	S A C S	40	A H U A
M A N	45	C O R T R E	50	S				

PART 2 OF 2 PART PANORAMA

SEE CIA THROUGH 25X1A

DATE OF PHOTO	TYPE	QUALITY	CLASS	NO. OF CARDS	SOURCE OF PHOTOGRAPH
JAN-FEB	644	1	3	1	[REDACTED]

PHOTO NO. Approved For Release 2000/04/27 : CIA-RDP78-05867A000416610011-0 LOT NO. 1013833 MAP REFERENCE 214 LATITUDE 7 59 N LONGITUDE 79 11 E


COUNTRY PE PROVINCE CUTCO

AREA NO	SUBJECT	SUBJECT	SUBJECT	SUBJECT	SUBJECT	SUBJECT	SUBJECT	SUBJECT
<u>2430</u>	<u>C 41</u>							
<u>C M 2</u>	<u>C 5 0</u>	<u>L 1</u>	<u>10</u>	<u>L 2</u>	<u>15</u>	<u>T 0</u>	<u>R 1</u>	<u>20</u>
<u>E R V 1</u>	<u>1 5</u>	<u>1 5</u>	<u>30</u>	<u>S A C</u>	<u>35</u>	<u>E H U</u>	<u>N 4</u>	<u>40</u>
<u>N H</u>	<u>L L</u>		<u>50</u>					

PART 1 OF 4 PART PARAGRA.

SEE CIA 1013833 THROUGH 836

10 25X1A

DATE OF PHOTO	TYPE	QUALITY	CLASS	NO. OF CARDS	SOURCE OF PHOTOGRAPH
<u>Jan-Feb</u>	<u>6 4 4</u>	<u>1</u>	<u>3</u>	<u>1</u>	

CLASSIFICATION CONFIDENTIAL CAPTIONED 836

PHOTO NO. Approved For Release 2000/04/27 : CIA-RDP78-05867A000416610011-0 LOT NO. 101 MAP REFERENCE 734 LATITUDE 59 11 LONGITUDE 59 11

COUNTRY PE PROVINCE CHICO

AREA NO	SUBJECT	SUBJECT	SUBJECT	SUBJECT	SUBJECT	SUBJECT	SUBJECT	SUBJECT	SUBJECT
<u>2433</u>	<u>C41</u>								
<u>C U E C O</u>	<u>10</u>	<u>L K</u>	<u>15</u>	<u>A W</u>	<u>20</u>	<u>Y O</u>	<u>R E</u>	<u>4</u>	
<u>E R V O I R</u>	<u>25</u>	<u>30</u>	<u>35</u>	<u>A C</u>	<u>40</u>	<u>E A H U N A M</u>	<u>4</u>		
<u>N H L L</u>	<u>40</u>	<u>50</u>							

PART 2 OF 7 PART PAROHAMA.

SEE CIA 1015833 THROUGH 836

25X1A

DATE OF PHOTO	TYPE	QUALITY	CLASS	NO. OF CARDS	SOURCE OF PHOTOGRAPH
<u>1966-Feb</u>	<u>6</u>	<u>4</u>	<u>4</u>	<u>3</u>	<u>1</u>
CLASSIFICATION <u>CONFIDENTIAL</u>					CAPTIONED <u>AS</u>

PHOTO NO. 1015835 Approved For Release 2000/04/27 : CIA-RDP78-05867A000416610011-0

COUNTRY PE PROVINCE QUECO

AREA NO	SUBJECT	SUBJECT	SUBJECT	SUBJECT	SUBJECT	SUBJECT	SUBJECT	SUBJECT	SUBJECT
<u>2433</u>	<u>C44</u>								
<u>C W Z C</u>	<u>5 O</u>	<u>L K</u>	<u>10</u>	<u>B W</u>	<u>15</u>	<u>F O</u>	<u>20</u>	<u>R E</u>	<u>25</u>
<u>E R V O</u>	<u>25</u>	<u>I R</u>	<u>30</u>	<u>O N</u>	<u>35</u>	<u>S A C</u>	<u>40</u>	<u>S A N U A M</u>	<u>45</u>
<u>N H</u>	<u>45</u>	<u>L L</u>	<u>50</u>						

PART 3 OF 4 PART PANORAMA.

SEE CIA 1015833 THROUGH 836

25X1A

DATE OF PHOTO	TYPE	QUALITY	CLASS	NO. OF CARDS	SOURCE OF PHOTOGRAPH
<u>Jan-Feb</u>	<u>6</u>	<u>4</u>	<u>4</u>	<u>3</u>	<u>1</u>

CLASSIFICATION CONFIDENTIAL CAPTIONED BY [REDACTED]

PHOTO NO. 11-15836 Approved For Release 2000/04/27 : CIA-RDP78-05867A000416610011-0


COUNTRY PA PROVINCE CHIRIQUI

AREA NO	SUBJECT	SUBJECT	SUBJECT	SUBJECT	SUBJECT	SUBJECT	SUBJECT	SUBJECT	SUBJECT
<u>2433</u>	<u>C44</u>								
<u>C</u>	<u>H</u>	<u>E</u>	<u>C</u>	<u>O</u>	<u>L</u>	<u>K</u>	<u>g</u>	<u>B</u>	<u>W</u>
<u>F</u>	<u>R</u>	<u>V</u>	<u>O</u>	<u>I</u>	<u>O</u>	<u>N</u>	<u>g</u>	<u>B</u>	<u>A</u>
<u>N</u>	<u>A</u>	<u>L</u>	<u>L</u>						

PART 4 OF 4 PART PANAMA.

SEE CIA 1015833 THROUGH 836

25X1A

DATE OF PHOTO	TYPE	QUALITY	CLASS	NO. OF CARDS	SOURCE OF PHOTOGRAPH
<u>Jan-Feb</u>	<u>6</u>	<u>4</u>	<u>4</u>	<u>1</u>	

CLASSIFICATION CONFIDENTIAL CAPTIONED BY [Signature]

PHOTO NO.	Approved For Release 2000/04/27 : CIA-RDP78-05867A000416610011-0					LOT NO.		MAP REFERENCE		LATITUDE		LONGITUDE	71-59 W	
COUNTRY	PE		PROVINCE										CUZCO	
AREA NO	2437		SUBJECT		SUBJECT		SUBJECT		SUBJECT		SUBJECT		SUBJECT	
	C44													
	5		10		15		20		25		30		35	
	C U Z C O		L K I		N O R T H		F O		R T R E S		R E A R V		40	
	25		30		35		40		45		50		55	
	1 N C A		F O		R T R E S		R E A R V		O I R O N		H A C S A		H U M A N H I L L.	
	45		50		55		60		65		70		75	
PART	1		OF		5		PART PANORAMA.							
SEE CIA	1015837		THROUGH		841									
	10												25X1A	
DATE OF PHOTO	TYPE		QUALITY		CLASS		NO. OF CARDS		SOURCE OF PHOTOGRAPH					
Jan. Feb	6 4 4		1		3 1				[REDACTED]					
CLASSIFICATION	CONFIDENTIAL		CAPTIONED BY		WJ									
FORM NO. 1 Apr 54	Approved For Release 2000/04/27 : CIA-RDP78-05867A000416610011-0		PHOTO ANALYSIS REPORT		00416610011-0								GPO 8-71-265	

Approved For Release 2000/04/27 : CIA-RDP78-05867A000416610011-0

PHOTO NO. 1015835 MAP REFERENCE 714 LATITUDE 77-59W LONGITUDE

COUNTRY PE PROVINCE CUECO

AREA NO	SUBJECT	SUBJECT	SUBJECT	SUBJECT	SUBJECT	SUBJECT	SUBJECT	SUBJECT	SUBJECT
<u>2435</u>	<u>244</u>								
<u>CUECO</u>	<u>5</u>	<u>10</u>	<u>15</u>	<u>20</u>	<u>25</u>	<u>30</u>	<u>35</u>	<u>40</u>	<u>45</u>
<u>RIVER</u>	<u>ROAD</u>	<u>IR</u>	<u>UN</u>	<u>INC</u>	<u>BAH</u>				
<u>UAPAN</u>	<u>HILL</u>	<u>CH</u>	<u>EAST</u>	<u>THRU</u>	<u>SUR</u>				
<u>TH</u>									

PART 2 OF 5 PART PANORAMA.

SEE CIA 1015835 THROUGH 841

25X1A

DATE OF PHOTO	TYPE	QUALITY	CLASS	NO. OF CARDS	SOURCE OF PHOTOGRAPH
<u>Jan-Feb</u>	<u>6</u>	<u>4</u>	<u>3</u>	<u>1</u>	[REDACTED]

CLASSIFICATION CONFIDENTIAL CAPTIONED BY [REDACTED]

PHOTO NO. 1015839 Approved For Release 2000/04/27 : CIA-RDP78-05867A000416610011-0

COUNTRY TE PROVINCE BUENOS AIRES

AREA NO	SUBJECT	SUBJECT	SUBJECT	SUBJECT	SUBJECT	SUBJECT	SUBJECT	SUBJECT
2437	C44							
CUBA	50		10	ICA		15	PORT	20
	25		30			35	REF	40
	45		50				GRAPH	
UNARMED		HILL					LEAST	THRU
								NUR
								TH.

PART 3 OF 5 PART PANAMA.

SEE CIA 1015837 THROUGH 841

DATE OF PHOTO	TYPE	QUALITY	CLASS	NO. OF CARDS	SOURCE OF PHOTOGRAPH
JAN-Feb	64	4	3	1	[REDACTED]

CLASSIFICATION CONFIDENTIAL CAPTIONED BY [REDACTED]

Approved For Release 2000/04/27 : CIA-RDP78-05867A000416610011-0

PHOTO NO. 1015840

MAP REFERENCE

LATITUDE

LONGITUDE 77-5911

COUNTRY	PE		PROVINCE	GUZCO					
AREA NO	243J	SUBJECT	C44	SUBJECT		SUBJECT		SUBJECT	
	C	U	Z	C	O	I	H	C	A
	R	E	S	E	R	V	O	I	R
	U	A	M	A	N	H	I	L	L.
	TH.		ON		FACE		X		A
	f		EAST		THRU		NOR		

PART 4 OF 5 PART PANORAMA.

SEE CIA 1015837 THROUGH 841

25X1A

DATE OF PHOTO	TYPE	QUALITY	CLASS	NO. OF CARDS	SOURCE OF PHOTOGRAPH
10 FEB 64	4	1	3	1	[REDACTED]
CLASSIFICATION	CAPTIONED BY				
	[REDACTED]				

Approved For Release 2000/04/27 : CIA-RDP78-05867A000416610011-0

PHOTO NO. Approved For Release 2000/04/27 : CIA-RDP78-05867A000416610011-0

COUNTRY PE PROVINCE QUICO

AREA NO	2430	SUBJECT	C44	SUBJECT		SUBJECT		SUBJECT		SUBJECT		SUBJECT		SUBJECT	
	CUECO				10				15					20	
					30				35					40	
					45				50						

UAMAN HILL. REF EAST THRU NOR TH.

PART 5 OF 5 PART PANORAMA.

SEE CIA 1015837 THROUGH 841

25X1A

DATE OF PHOTO	TYPE	QUALITY	CLASS	NO. OF CARDS	SOURCE OF PHOTOGRAPH
Jan-Feb	5 4 4	1	3	1	[REDACTED]

CLASSIFICATION **CONFIDENTIAL**

CAPTIONED AS

PHOTO NO. 1015842 Approved For Release 2000/04/27 : CIA-RDP78-05867A000416640011-0

COUNTRY PE PROVINCE GUZCO

AREA NO	SUBJECT	SUBJECT	SUBJECT	SUBJECT	SUBJECT	SUBJECT	SUBJECT	SUBJECT
<u>2433</u>	<u>C 41</u>							
	<u>50</u>		<u>10</u>	<u>W B T</u>		<u>15</u>	<u>W B L</u>	<u>20</u>
	<u>25</u>		<u>30</u>	<u>P A C H U A M H W</u>		<u>35</u>	<u>F O</u>	<u>40</u>
	<u>45</u>		<u>50</u>					
	<u>R T R C R I</u>							

PART 1 OF 4 PART PANORAMA.

SEE CIA 1015842 THROUGH 845 25X1A


DATE OF PHOTO	TYPE	QUALITY	CLASS	NO. OF CARDS	SOURCE OF PHOTOGRAPH
<u>Jan-Feb</u>	<u>6 4 4</u>	<u>1</u>	<u>3</u>	<u>1</u>	
CLASSIFICATION <u>CONFIDENTIAL</u>			CAPTIONED BY <u>GD</u>		


PHOTO NO. 1015843 REFERENCE 77-277 LATITUDE 7° 21' S LONGITUDE 77° 39' W
 Approved For Release 2000/04/27 : CIA-RDP78-05867A000416610011-0

COUNTRY PE PROVINCE CUZCO

AREA NO	SUBJECT	SUBJECT	SUBJECT	SUBJECT	SUBJECT	SUBJECT	SUBJECT	SUBJECT	SUBJECT
<u>2435</u>	<u>C44</u>								
<u>C U E C O</u>	<u>5</u>	<u>W E P T</u>	<u>10</u>	<u>B I D E</u>	<u>15</u>	<u>W A L</u>	<u>20</u>		
<u>L P O F</u>	<u>25</u>	<u>P A C B</u>	<u>30</u>	<u>A H U A M A N</u>	<u>35</u>	<u>F O</u>	<u>40</u>		
<u>R T R E K S</u>	<u>45</u>		<u>50</u>						

PART 2 OF 4 PART PANORAMA.

SEE GIA 1015842 THROUGH 845 25X1A

DATE OF PHOTO	TYPE	QUALITY	CLASS	NO. OF CARDS	SOURCE OF PHOTOGRAPH
<u>JAN-FEB</u>	<u>64</u>	<u>4</u>	<u>3</u>	<u>1</u>	

Approved For Release 2000/04/27 : CIA-RDP78-05867A000416610011-0

PHOTO NO.	1015844	LATITUDE		LONGITUDE			
COUNTRY	PE	PROVINCE	GUZCO				
AREA NO.	243J	SUBJECT	E44	SUBJECT	SUBJECT	SUBJECT	SUBJECT
	C W E C O		W E	10	7	15	D E W A 20
	L S O K	25	A C S	30	A H U A M A N	35	F O
	R T R K S	45		50			

PART 3 OF 4 PART PANORAMA.

SEE CIA 1015842 THROUGH 845

25X1A

10	DATE OF PHOTO	TYPE	QUALITY	CLASS	NO. OF CARDS	SOURCE OF PHOTOGRAPH
JAN-FEB	6 4	4	1	3	1	[REDACTED]
CLASSIFICATION	CAPTIONED BY [REDACTED]					

Approved For Release 2000/04/27 : CIA-RDP78-05867A000416610011-0

Approved For Release 2000/04/27 : CIA-RDP78-05867A000416610011-0

PHOTO NO. 1015842 REFERENCE 77207 LATITUDE 7-57N LONGITUDE 77-59W

COUNTRY	PE		PROVINCE	CUECO			
AREA NO	2433	SUBJECT	C44	SUBJECT		SUBJECT	
	C	U	E	C	0	W	E
	L	S					
	R	T	R	E	S	A	H

PART 4 OF 4 PART PANORAMA.

SEE CIA 1015842 THROUGH 845

25X1A

DATE OF PHOTO	TYPE	QUALITY	CLASS	NO. OF CARDS	SOURCE OF PHOTOGRAPH
Jan-Feb	64	4	3	1	[REDACTED]

Approved For Release 2000/04/27 : CIA-RDP78-05867A000416610011-0

Approved For Release 2000/04/27 : CIA-RDP78-05867A000416610011-0

TOP SECRET

Next 6 Page(s) In Document Exempt

Approved For Release 2000/04/27 : CIA-RDP78-05867A000416610011-0

Approved for Release 2000/04/27 : CIA-RDP78-05867A000416610011-0

NO. 1015853

LOT NO. T 5224

REFERENCE C

LATITUDE

LONGITUDE

1350 E

COUNTRY	YU		PROVINCE	HRVATSKA				SUBJECT	SUBJECT	SUBJECT	SUBJECT
AREA NO.	280M	SUBJECT	3C0	SUBJECT	3CW	SUBJECT	388	SUBJECT	3D8	SUBJECT	
	P	U	L	A							
	C	L	M	S	I	A	T	N	W	H	A
	M	-	(1)	(1)	(1)	-	C	L	M	S	I
	CL		SS				AND		NERETVA		

25X1A

3,6,7,23,30

DATE OF PHOTO	TYPE	QUALITY	CLASS	NO. OF CARDS	SOURCE
7 AUG	644	2	2	4	[REDACTED]
CAPTIONED BY				BPC	

Approved for Release 2000/04/27 : CIA-RDP78-05867A000416610011-0

PHOTO ANALYSIS REPORT

Approved For Release 2000/04/27 : CIA-RDP78-05867A000416610011-0

PHOTO NO. 1015854
MAP REFERENCE T-3104
LATITUDE 46 30 N
LONGITUDE 13 30 E

COUNTRY YU PROVINCE SLOVENIJA
AREA NO 180M SUBJECT 984 SUBJECT 984 SUBJECT BH2 SUBJECT SUBJECT SUBJECT SUBJECT SUBJECT
SAVUDRIJA PIT WEATHER
STATION RADAR INS
ALLOCATION FOR SURFACE USE

25X1A

DATE OF PHOTO	TYPE	QUALITY	CLASS	NO. OF CARDS	
7 AUG	64	4	2	3	[REDACTED]
CLASSIFICATION				CAPTIONED BY	
SECRET				BPC	

Approved For Release 2000/04/27 : CIA-RDP78-05867A000416610011-0

PHOTO NO.	1015855	LOT NO.	T-5224	REFERENCE		LATITUDE		LONGITUDE	1523 E
COUNTRY	XU	PROVINCE	HRVATSKA	SUBJECT		SUBJECT		SUBJECT	
AREA NO.	280 M	SUBJECT	AKV	SUBJECT	D36	SUBJECT		SUBJECT	
	G O S P I C	SUBJECT	(NR)	SUBJECT		SUBJECT	B R I D G E	SUBJECT	O V
	E R L I K A	SUBJECT		SUBJECT		SUBJECT	R O N	SUBJECT	K A R
	L O V I A C - G O S P I C	SUBJECT		SUBJECT		SUBJECT	R I V E R	SUBJECT	
		SUBJECT		SUBJECT		SUBJECT	ROAD 4 KM	SUBJECT	
		SUBJECT		SUBJECT		SUBJECT	N of GOSPIC	SUBJECT	

25X1A

DATE OF PHOTO	TYPE	QUALITY	CLASS	NO. OF CARDS
7 AUG 64	4	2	2	2

4/28/64
CAPTIONED BY
BPC

Approved For Release 2000/04/27 : CIA-RDP78-05867A000416610011-0

PHOTO ANALYSIS REPORT