

PHOTO NO. 1015750 MAP REFERENCE AF-228 LONGITUDE 76-2PW
 Approved For Release 2000/04/27 : CIA-RDP78-05867A000416610010-1

COUNTRY PE PROVINCE SAN MARTIN
 AREA NO 8137 SUBJECT C62 SUBJECT 236 SUBJECT 249
 MORALEZ TOWN. NOR TINEA
 5 10 15 20
 25 30 35 40
 45 50

25X1A

1-6
 DATE OF PHOTO TYPE QUALITY CLASS NO. OF CARDS SOURCE OF PHOTOGRAPH
 JAN-FEB 64 7 1 3 3
 CAPTIONED BY WJ

~~CONFIDENTIAL~~

PHOTO NO. **Approved For Release 2000/04/27** **LOT NO. 2000/04/27** **MAP REFERENCE** **LATITUDE 28°** **LONGITUDE 76-2PW**
1015757 **CIA-RDP78-05867A000416610010-1**

COUNTRY	TE		PROVINCE	SAN MARTIN					
AREA NO	8138	SUBJECT C62	SUBJECT 836	SUBJECT 849					
	MORALE	5	10	L K g	15	NOR	THER	20	
	ST	25	30	TOWN	35			40	
		45	50						

1-6					25X1A						
DATE OF PHOTO	JAN-FEB	TYPE	64	QUALITY	7	CLASS	1	NO. OF CARDS	3	SOURCE OF PHOTOGRAPH	[REDACTED]
CLASSIFICATION	CONFIDENTIAL		CAPTIONED BY		WAB						

PHOTO NO. **1015758** **Approved For Release 2000/04/27 : CIA-RDP78-05867A000416610010-1** LOT NO. **258** MAP REFERENCE **76-25-8** LATITUDE **76-35-62** LONGITUDE

COUNTRY **PE** PROVINCE **SAN MARTIN**

AREA NO	SUBJECT	SUBJECT	SUBJECT	SUBJECT	SUBJECT	SUBJECT	SUBJECT	SUBJECT	SUBJECT
713J	C67	L16	AKU						
LAMA	5	LK9	10	80U	15	KW	20	47	40
TO	25	TOWN	32		35				
	45		50						

25X1A

1-6-28

DATE OF PHOTO	TYPE	QUALITY	CLASS	NO. OF CARDS	SOURCE OF PHOTOGRAPH
JAN-1-65	64	7	1	3	3

PHOTO NO. *1015759* APPROVED FOR RELEASE 2000/04/27 CIA-RDP78-05867A000416610010-1

COUNTRY *PE* PROVINCE *SAN MARTIN* MAP REFERENCE *96-35-8* LATITUDE *76-35-60* LONGITUDE

AREA NO	SUBJECT	SUBJECT	SUBJECT	SUBJECT	SUBJECT	SUBJECT	SUBJECT	SUBJECT	SUBJECT
<i>8130</i>	<i>CG7</i>	<i>216</i>	<i>AKU</i>						
<i>LAMA</i>	<i>5</i>	<i>LKA</i>	<i>10</i>	<i>80U</i>	<i>15</i>	<i>7</i>	<i>HW</i>	<i>E</i>	<i>20</i>
<i>YO</i>	<i>25</i>	<i>TOWN</i>	<i>30</i>		<i>35</i>				<i>40</i>
	<i>45</i>		<i>50</i>						

25X1A

1-6-28

DATE OF PHOTO	TYPE	QUALITY	CLASS	NO. OF CARDS	SOURCE OF PHOTOGRAPH
<i>JAN-FEB</i>	<i>64</i>	<i>7</i>	<i>1</i>	<i>3</i>	<i>3</i>

CLASSIFICATION **CONFIDENTIAL** CATALOGED BY *WLB*

PHOTO NO. **Approved For Release 2000/04/27 : CIA-RDP78-05867A000416610010-1** LOT NO. **1015701** MAP REFERENCE **66-35-8** LATITUDE **25-33 W** LONGITUDE **75-33 W**

COUNTRY **PE** PROVINCE **SAN MARTIN**

AREA NO	SUBJECT	SUBJECT	SUBJECT	SUBJECT	SUBJECT	SUBJECT	SUBJECT	SUBJECT	SUBJECT
713J	CG7	316	AKU						
LAMA	5	LK9	10	15	T	HW	AT	20	
TO	25	TOWN	39	35				40	
	45		50						

1-6-28

25X1A

DATE OF PHOTO	TYPE	QUALITY	CLASS	NO. OF CARDS	SOURCE OF PHOTOGRAPH
JAN-FEB	64	7	1	3	3
CLASSIFICATION CONFIDENTIAL					CAPTIONED BY WB

PHOTO NO. **Approved For Release 2000/04/27 : CIA-RDP78-05867A000416610010-1** LOT NO. **6-02** MAP REFERENCE **6-02** LATITUDE **77-02 W** LONGITUDE

COUNTRY **PA** PROVINCE **SAN MARTIN**

AREA NO	SUBJECT	SUBJECT	SUBJECT	SUBJECT	SUBJECT	SUBJECT	SUBJECT	SUBJECT
713J	CGP	L49	AKU					
CALZADA			LK			NW	V-O	V
ILLAGE								

1-6-28

DATE OF PHOTO	TYPE	QUALITY	CLASS	NO. OF CARDS	SOURCE OF PHOTOGRAPH
JAN-FEB 64	7	1	3	3	25X1A

Approved For Release 2000/04/27 : CIA-RDP78-05867A000416610010-1

PHOTO NO. 1015762		LOT NO.		MAP REFERENCE		LATITUDE		LONGITUDE	
COUNTRY GIE		PROVINCE DAN MARTIN							
AREA NO	P135	SUBJECT	CGP	SUBJECT	JY9	SUBJECT	AKU	SUBJECT	
	CALZADA				10	15	20		
	ILLAGE				30	35	40		
					50				
1-6-28									
DATE OF PHOTO		TYPE	QUALITY	CLASS	NO. OF CARDS	SOURCE OF PHOTOGRAPH			
JAN-FEB		64	7	1	3	25X1A			
CLASSIFICATION				CAPTIONED BY					
CONFIDENTIAL				WLB					
FORM NO. 1 Jan 56 174						Approved For Release 2000/04/27 : CIA-RDP78-05867A000416610010-1			
PHOTO ANALYSIS REPORT						GPO 871-245			

PHOTO NO. 1015783 **Approved For Release 2000/04/27 : CIA-RDP08-05867A000416610010-1** MAP REFERENCE OC 228 LATITUDE 77-24W LONGITUDE 77-24W

COUNTRY	<u>PE</u>		PROVINCE	<u>AMAZONAS</u>											
AREA NO	<u>113J</u>	SUBJECT	<u>AK6</u>	SUBJECT	<u>C67</u>	SUBJECT	<u>AKU</u>	SUBJECT		SUBJECT		SUBJECT		SUBJECT	
	<u>M</u>	<u>E</u>	<u>N</u>	<u>d</u>	<u>5</u>	<u>o</u>	<u>z</u>	<u>A</u>	<u>L</u>	<u>K</u>	<u>g</u>	<u>Y</u>	<u>o</u>	<u>V</u>	<u>o</u>
	<u>A</u>	<u>N</u>	<u>L</u>	<u>25</u>	<u>A</u>	<u>I</u>	<u>R</u>	<u>5</u>	<u>T</u>	<u>R</u>	<u>i</u>	<u>p</u>	<u>35</u>		
				<u>45</u>											

25X1A


DATE OF PHOTO	<u>6-28-31</u>	TYPE	<u>7</u>	QUALITY	<u>1</u>	CLASS	<u>3</u>	NO. OF CARDS	<u>3</u>	SOURCE OF PHOTOGRAPH	
CLASSIFICATION	CONFIDENTIAL			CAPTIONED BY		<u>WLB</u>					

PHOTO NO. **Approved For Release 2000/04/27 : CIA-RDP78-05867A000416610010-1** LOT NO. **6288** MAP REFERENCE **OC 288** LATITUDE **77-24W** LONGITUDE

COUNTRY **PE** PROVINCE **AMAZONAS**

AREA NO	SUBJECT	SUBJECT	SUBJECT	SUBJECT	SUBJECT	SUBJECT	SUBJECT	SUBJECT	SUBJECT
1130	AK6	C67	AKU						
M E N D O Z A	5	A	10	L K f	Y o	15	T o w n	20	W
A N L	25	A I R S	30	T R I P		35		40	
	45		50						

DATE OF PHOTO	TYPE	QU/LITY	CLASS	NO. OF CARDS	SOURCE OF PHOTOGRAPH
6-28-31	6	4	7	1	3
JAN-FEB	6	4	7	1	3

CLASSIFICATION **CONFIDENTIAL** CAPTIONED BY **WNB** SOURCE OF PHOTOGRAPH [REDACTED]

PHOTO NO. Approved For Release 2000/04/27 : CIA-RDP78-05867A000416610010-1

COUNTRY PE PROVINCE AMAZONAS

AREA NO	SUBJECT	SUBJECT	SUBJECT	SUBJECT	SUBJECT	SUBJECT	SUBJECT	SUBJECT
<u>113J</u>	<u>AK6</u>	<u>CG7</u>	<u>AKU</u>					
<u>MEN</u>	<u>DOZA</u>	<u>A</u>	<u>LK9</u>	<u>T</u>	<u>O</u>	<u>T</u>	<u>O</u>	<u>W</u>
<u>A</u>	<u>N</u>	<u>D</u>	<u>AIR</u>	<u>S</u>	<u>T</u>	<u>R</u>	<u>I</u>	<u>P</u>
<u>E</u>	<u>R</u>	<u>H</u>	<u>U</u>	<u>A</u>	<u>M</u>	<u>B</u>	<u>O</u>	<u>R</u>
								<u>IVER VALLEY.</u>

6-28-34

DATE OF PHOTO	TYPE	QUALITY	CLASS	NO. OF CARDS	SOURCE OF PHOTOGRAPH
<u>JAN-FEB</u>	<u>6</u>	<u>4</u>	<u>7</u>	<u>1</u>	<u>3</u>
					<u>3</u>

25X1A

CLASSIFICATION **CONFIDENTIAL** CAPTIONED BY WNA

PHOTO NO. 1015786
 MAP REFERENCE 388
 LATITUDE 77-43W
 LONGITUDE
 Approved For Release 2000/04/27 : CIA-RDP98-05867A000416610010-1

COUNTRY	PROVINCE	SUBJECT	SUBJECT	SUBJECT	SUBJECT	SUBJECT	SUBJECT	SUBJECT	SUBJECT
PE	AMAZONAS	1135	dip	836	AKU	ANL	did	CE7	
MONT	EU	10	10	15	15	15	15	20	20
LE	IN	25	25	30	30	35	35	40	40
LE	Y	45	45	50	50	55	55	60	60

1-6-24-28

DATE OF PHOTO	TYPE	QUALITY	CLASS	NO. OF CARDS	SOURCE OF PHOTOGRAPH
JAN-FEB	64	7	1	36	[REDACTED]

CLASSIFICATION: CONFIDENTIAL
 CAPTIONED BY: WB

PHOTO NO. **Approved For Release 2000/04/27 : CIA-RDP78-05867A000416610010-1** LONGITUDE **77-24W**

COUNTRY **GE** PROVINCE **AMAZONAS**

AREA NO	SUBJECT	SUBJECT	SUBJECT	SUBJECT	SUBJECT	SUBJECT	SUBJECT	SUBJECT
113J	AKU	AKL	210					
	M E N D O Z A	(NR)			U P P E R			H U
	A M B O	R I V E R			V A L L E Y			

DATE OF PHOTO	TYPE	QUALITY	CLASS	NO. OF CARDS	SOURCE OF PHOTOGRAPH
1-24-28					25X1A
JAN-FEB	6	4	7	1	3
CLASSIFICATION CONFIDENTIAL					CAPTIONED BY WNB

Approved For Release 2000/04/27 : CIA-RDP78-05867A000416610010-1

PHOTO NO. 1015760

MAP REFERENCE *28-50*

LATITUDE *28-01W*

LONGITUDE *78-01W*

COUNTRY *PE*

PROVINCE *AMAZONAS*

AREA NO	SUBJECT	SUBJECT	SUBJECT	SUBJECT	SUBJECT	SUBJECT	SUBJECT	SUBJECT
<i>1135</i>	<i>336</i>	<i>216</i>						
<i>BAL</i>	<i>A</i>	<i>LK</i>	<i>10</i>	<i>NW</i>	<i>15</i>	<i>20</i>	<i>25</i>	<i>30</i>
<i>WN</i>	<i>AND</i>	<i>RIO</i>	<i>30</i>	<i>MARANON</i>	<i>35</i>	<i>40</i>	<i>45</i>	<i>50</i>
			<i>45</i>					

25X1A

DATE OF PHOTO	TYPE	QUALITY	CLASS	NO. OF CARDS	SOURCE OF PHOTOGRAPH
<i>JAN-FEB</i>	<i>64</i>	<i>7</i>	<i>1</i>	<i>3</i>	<i>2</i>
CLASSIFICATION					CAPTIONED BY
CONFIDENTIAL					<i>WB</i>

PHOTO NO. **2015769** Approved For Release 2000/04/27 CIA-RDP78-05867A000416610010-1

COUNTRY	PE	PROVINCE	LA LIBERTAD	MAP REFERENCE	AP-05-8	LATITUDE	79-07W	LONGITUDE	
AREA NO	5135	SUBJECT	C67	SUBJECT	ALA	SUBJECT	221	SUBJECT	
	HUAN		CHACO				10		20
	WEST						30	15	40
							50	35	

1-6-70

25X1A

DATE OF PHOTO	JAN-FEB	TYPE	64	QUALITY	7	CLASS	1	NO. OF CARDS	3	SOURCE OF PHOTOGRAPH	[REDACTED]
CLASSIFICATION	CONFIDENTIAL		CAPTIONED BY		LNB						

Approved For Release 2000/04/27 : CIA-RDP78-05867A000416610010-1

PHOTO NO.	1015770	MAP REFERENCE	77287	LATITUDE	07-48 S	LONGITUDE	78-31 W
COUNTRY	PE	PROVINCE	CAJAMARCA				
AREA NO	313J	SUBJECT	236	SUBJECT	CG7	SUBJECT	ANL
		SUBJECT		SUBJECT	did	SUBJECT	
		SUBJECT		SUBJECT	10	SUBJECT	LK9
		SUBJECT		SUBJECT	30	SUBJECT	15 NW
		SUBJECT		SUBJECT	50	SUBJECT	35 - -
		SUBJECT		SUBJECT		SUBJECT	20 Y O
		SUBJECT		SUBJECT		SUBJECT	40
CAJAMARCA							
TOWN.							
25X1A							
1-6-24		DATE OF PHOTO	TYPE	QUALITY	CLASS	NO. OF CARDS	SOURCE OF PHOTOGRAPH
JAN - Feb		64	7	1	3	4	[REDACTED]
		CAPTIONED BY					
		LWB					
Approved For Release 2000/04/27 : CIA-RDP78-05867A000416610010-1							
PHOTO ANALYSIS REPORT							

Approved For Release 2000/04/27 : CIA-RDP78-05867A000416610010-1

PHOTO NO.	1015771		PROVINCE	LORETO				LONGITUDE	73 15 W
COUNTRY	PE								
AREA NO	23 J	SUBJECT	AL7	SUBJECT	236	SUBJECT		SUBJECT	
	1	Q	U	5	T	0	3	10	L K S
								15	S O U T H
	R		25	S	T			35	R I V E R
	RA	F	45	T	1	E	50		ON BANK OF AMAZON.

25X1A

1-29

DATE OF PHOTO	TYPE	QUALITY	CLASS	NO. OF CARDS	SOURCE OF PHOTOGRAPH
JAN-FEB	6 4 4	1	3	2	[REDACTED]
CLASSIFICATION	CONFIDENTIAL		CAPTIONED		WB

Approved For Release 2000/04/27 : CIA-RDP78-05867A000416610010-1

PHOTO NO. **1015712** APPROVED FOR RELEASE 2000/04/27 : CIA-RDP78-05867A000416610010-1
 LATITUDE **3-46 S** LONGITUDE **73-15 W**

COUNTRY	PERU										
AREA NO	23										
SUBJECT	ALC	SUBJECT	236	SUBJECT		SUBJECT		SUBJECT		SUBJECT	
				10	L K g		15	N O R T H		20	N
				30	T / O		35	R I V E R		40	S
				45	T I E D		50	O N	BANK OF AMAZON.		

25X1A

DATE OF PHOTO	1-29	TYPE		QUALITY		CLASS	3	NO. OF CARDS	2	SOURCE OF PHOTOGRAPH	[REDACTED]
CLASSIFICATION	CONFIDENTIAL										
CAPTURED BY	LAE										

Approved For Release 2000/04/27 : CIA-RDP78-05867A000416610010-1

PHOTO NO.	1015773									
COUNTRY	PE									
AREA NO.	230									
	SUBJECT		SUBJECT		SUBJECT		SUBJECT		SUBJECT	
	236		CSA		NLG					
	1	Q	U	1	5	T	0	5	10	L
	R	\$	A	N	Z	\$	7	-	30	V
	\$	A	L	45	C	R	A	50	T	15
	SACK					HACK				
	BANK.					AND AMAZON RIVER				

25X1A

DATE OF PHOTO	TYPE	QUALITY	CLASS	NO. OF CARDS	SOURCE OF PHOTOGRAPH
1-7-29	649	1	3	3	[REDACTED]
JAN-FEB					
CLASSIFICATION	CONFIDENTIAL				CAPTIONED BY

Approved For Release 2000/04/27 : CIA-RDP78-05867A000416610010-1

Approved For Release 2000/04/27 : CIA-RDP78-05867A000416610010-1

PHOTO NO. 1015774 LOT NO. T4284 REFERENCE C LONGITUDE 78° 00' 30" W

COUNTRY	PROVINCE	SUBJECT	SUBJECT	SUBJECT	SUBJECT	SUBJECT	SUBJECT
PE	LIMA						
AREA NO. 733J	SUBJECT C66	SUBJECT	SUBJECT	SUBJECT	SUBJECT	SUBJECT	SUBJECT
LIMA	5	LK	10	NORTH	15	FK	20
LAZA	25	SANTA	30	MARTIN	35		
	45		50				

25X1A

DATE OF PHOTO	TYPE	QUALITY	CLASS	NO. OF CARDS	SOURCE OF PHOTOGRAPH
JAN-FEB	6	4	4	1	3
CAPTIONED BY					
W.A.					

Approved For Release 2000/04/27 : CIA-RDP78-05867A000416610010-1

PHOTO NO.	1015775	MAP REFERENCE	13-318	LATITUDE	71-59W
COUNTRY	PE	PROVINCE	CUZCO		
AREA NO.	243J	SUBJECT	AKU	SUBJECT	ANL
				SUBJECT	E16
				SUBJECT	(N R) E
				SUBJECT	10 T E R R A C E D
				SUBJECT	15
				SUBJECT	35 R O A D N E
				SUBJECT	40
				SUBJECT	45
				SUBJECT	50
				SUBJECT	
				SUBJECT	
				SUBJECT	
				SUBJECT	
				SUBJECT	

25X1A

DATE OF PHOTO	1-24-28	TYPE	4	QUALITY	1	CLASS	3	NO. OF CARDS	3	SOURCE OF PHOTOGRAPH	[REDACTED]
CLASSIFICATION	JUN-FEB									CAPTIONED BY	WJ

CONFIDENTIAL

Approved For Release 2000/04/27 : CIA-RDP78-05867A000416610010-1

Approved For Release 2000/04/27 : CIA-RDP78-05867A000416610010-1

PHOTO NO. 1015776

MAP REFERENCE 79289

LATITUDE 13-31 S

LONGITUDE 71-39 W

COUNTRY PE PROVINCE CUZCO

AREA NO	SUBJECT	SUBJECT	SUBJECT	SUBJECT	SUBJECT	SUBJECT	SUBJECT	SUBJECT
423J	AKU	61d	C36					
	HUANICARANIE		(NR)		15		C U Z C O	20
	-PIBAC	Ro Ad			35		CENY	40
	FR	HUANICARANIE					VALLEY.	

25X1A

1-7-28

DATE OF PHOTO	TYPE	QUALITY	CLASS	NO. OF CARDS	SOURCE OF PHOTOGRAPH
JAN-FEB	6	4	4	1	3
					3

CAPTIONED BY WB

PHOTO NO. **Approved For Release 2000/04/27 : CIA-RDP78-05867A000416610010-1**

COUNTRY		PROVINCE		MAP REFERENCE		LATITUDE		LONGITUDE	
PE		CUZCO				13-31 S		71-39 W	
AREA NO	SUBJECT	SUBJECT	SUBJECT	SUBJECT	SUBJECT	SUBJECT	SUBJECT	SUBJECT	SUBJECT
423J	AKU	616	C36						
	H U A N C A R A N E				(NR)				
	- P I B A C		R O A D						
	T R		N U A N C A R A N E						

1-7-28

25X1A

DATE OF PHOTO	TYPE	QUALITY	CLASS	NO. OF CARDS	SOURCE OF PHOTOGRAPH
JAN-FEB 6	4	4	1	3	3
CLASSIFICATION				CAPTIONED BY	
CONFIDENTIAL				WJB	

Approved For Release 2000/04/27 : CIA-RDP78-05867A000416610010-1

PHOTO NO.	1015776	LOT NO.	T4284	CLASSIFICATION	C	LONGITUDE	77° 03' W
COUNTRY	PE	PROVINCE	LIMA	SUBJECT		SUBJECT	
AREA NO.	733J	SUBJECT	CSN	SUBJECT	C12	SUBJECT	
	LIMA		FUNERAL				PROCEDURE
	SAN		LIMA				CATHEDRAL
	AL,		AZAR				ARMAS.

25X1A

DATE OF PHOTO:	9-10	TYPE	4	QUALITY	1	CLASS	3	NO. OF CARDS	2
	JAN-FEB		6		4				



CAPTIONED BY
WJZ

Approved For Release 2000/04/27 : CIA-RDP78-05867A000416610010-1

PHOTO NO.	1015773	LOT NO.	T 4284	REFERENCE	C-	DATE	12-05-64	LONGITUDE	10° 10' S
COUNTRY	PE	PROVINCE	LIMA						
AREA NO.	733 J	SUBJECT	AKW	SUBJECT	236				
L	1	M	A	5	L	K	9	10	N
V	E	R	25	R	I	M	A	30	R
E	C	T	45	L	A	50	U	N	I
RISTILLO ST. SPAN NORTH BANK OF RIVER.									

25X1A

DATE OF PHOTO	TYPE	QUALITY	CLASS	NO. OF CARDS	SOURCE OF PHOTOGRAPH
JAN-FEB	64	4	1	3	2
CLASSIFICATION	CONFIDENTIAL		CAPTIONED BY		WRA

Approved For Release 2000/04/27 : CIA-RDP78-05867A00041661001014

PHOTO NO.	1015780	LOT NO.	T4284	REF	C	LONGITUDE	72-03
COUNTRY	PE	PROVINCE	LIMA				
AREA NO.	733J	SUBJECT	C5N	SUBJECT		SUBJECT	
	L I M A		F U N E R A L			P R O C E S S	
	S I O N		N R		G O V T.	P A L A C E	
	O N		T L A Z A		D E	A R M A Y	

DATE OF PHOTO	JAN-FEB	TYPE	64	QUALITY	4	CLASS	1	NO. OF CARDS	3	SOURCE OF PHOTOGRAPH	25X1A
CLASSIFICATION	CONFIDENTIAL		CAPTIONED BY		WB						

Approved For Release 2000/04/27 : CIA-RDP78-05867A0004166100104

PHOTO NO.	1015781	LOT NO.	T-1289	CLASS.	C	LONGITUDE	12-03-57
COUNTRY	PE	PROVINCE	LIMA	SUBJECT		SUBJECT	
AREA NO.	7330	SUBJECT	AB7	SUBJECT		SUBJECT	
L I M A	5	C E M E N T	10	F A C T O R Y	15		20
\$ E	25	- C H O R R I L L O S,	30		35		40
P A N - A M - H U Y.	45		50	C E R R O L o m o d e C			
ORVINA AT LEFT.							
[REDACTED]							
25X1A							
[REDACTED]							
R5							

DATE OF PHOTO	TYPE	QUALITY	CLASS	NO. OF CARDS	SO
JAN-FEB	644	1	3	1	[REDACTED]
CLASSIFICATION	CONFIDENTIAL		CAUTIONED BY	[REDACTED]	
Approved For Release 2000/04/27			PHOTO ANALYSIS REPORT		

Approved For Release 2000/04/27 : CIA-RDP78-05867A000416610010-4

PHOTO NO.	1015782	LOT NO.	T4289	REFERENCE	C	LONGITUDE	72-05 7 5610010-4
COUNTRY	PE	PROVINCE	LIMA	SUBJECT		SUBJECT	
AREA NO.	733J	SUBJECT	C66	SUBJECT		SUBJECT	
L	L	M	A	5	L	K	10
W	O	M		15	C	A	L
A				20	L	A	A
				25	A	T	
				30	P	L	A
				35	L	E	A
				40	A	R	M
				45			

25X1A

6	DATE OF PHOTO	TYPE	QUALITY	CLASS	NO. OF CARDS	SOURCE OF PHOTOGRAPH
JAN-feb	6	4	4	1	3	1
CAPTIONED BY						
W.R.						

Approved For Release 2000/04/27 : CIA-RDP78-05867A000416610010-1

PHOTO NO.	1015783	LOT NO.	T 4284	DATE	12	LONGITUDE	11
COUNTRY	PER	PROVINCE	LIMA	SUBJECT		SUBJECT	
AREA NO.	7335	SUBJECT	C66	SUBJECT		SUBJECT	
L	1	M	10	N	15	LA	UN
1	8	N	25	T	30	N	40
Z	A	18	45	AN	50	MART	IN

~~XXXXXXXXXXXX~~

25X1A

6	DATE OF PHOTO	TYPE	QUALITY	CLASS	NO. OF CARDS	SOURCE OF PHOTOGRAPH
Jan. 16	64	4	1	3	1	[REDACTED]
CLASSIFICATION	CONFIDENTIAL			CAPTIONED BY	[REDACTED]	

Approved For Release 2000/04/27 : CIA-RDP78-05867A000416610010-1

Approved For Release 2000/04/27 : CIA-RDP78-05867A00041661001004

PHOTO NO.	1015784	LOT NO.	T-1284	REFERENCE	C	LONGITUDE	15-138
COUNTRY	PE	PROVINCE	ICA	SUBJECT		SUBJECT	
AREA NO.	533J	SUBJECT	22H	SUBJECT		SUBJECT	
	A	N	N	I	C	O	L
	E	T	W	O	P	O	,
	N	O	B	A	A	I	A
							SAN NICOLAS

DATE OF PHOTO	JAN-FEB	TYPE	647	QUALITY	2	CLASS	3	NO. OF CARDS	1	SOURCE OF PHOTOGRAPH	25X1A
CLASSIFICATION	CONFIDENTIAL		CAPTIONED BY		WB						
Approved For Release 2000/04/27 : CIA-RDP78-05867A00041661001004											
FORM NO. 174 USE PREVIOUS EDITIONS 1 Jun 56 PHOTO ANALYSIS REPORT											

PHOTO NO. 1015785
 REFERENCE: T-1284
 C 75-738
 LONGITUDE 73-12W

COUNTRY PE PROVINCE ICA

AREA NO	SUBJECT	SUBJECT	SUBJECT	SUBJECT	SUBJECT	SUBJECT	SUBJECT	SUBJECT
533J	d2H							
JAN	N I C O L A S						P O I N T	
FEB								
JAN	N I C O L A S							

DATE OF PHOTO	TYPE	QUALITY	CLASS	NO. OF CARDS	SOURCE OF PHOTOGRAPH
JAN-FEB	64	7	2	3	1
					25X1A

PHOTO NO. **Approved For Release 2000/04/27 : CIA-RDP78-05867A000416610010-1** LOT NO. MAP REFERENCE LATITUDE LONGITUDE **71-3061**

COUNTRY **71** PROVINCE **CUZCO**

AREA NO	SUBJECT	SUBJECT	SUBJECT	SUBJECT	SUBJECT	SUBJECT	SUBJECT	SUBJECT
2435	236	did	210	ALL	C68			

C U S I P A T A		10	L K		15	S E	20	D O
------------------------	--	-----------	------------	--	-----------	------------	-----------	------------

T O W N	25	A C R O	30	S F	35	R I O	40	V I L L A
----------------	-----------	----------------	-----------	------------	-----------	--------------	-----------	------------------

A N O T A	45	N O	50	T E	FACTORY Bldgs and			
------------------	-----------	------------	-----------	------------	--------------------------	--	--	--

Footbridge

1-6-29

DATE OF PHOTO	TYPE	QUALITY	CLASS	NO. OF CARDS	SOURCE OF PHOTOGRAPH
JAN-FEB	64	1	3	5	25X1A

CLASSIFICATION **CONFIDENTIAL** CAPTIONED BY **WNB**

PHOTO NO.		APPROVED FOR RELEASE 2000/04/27		CIA-RDP78-05867A000416610010-1		MAP REFERENCE		LONGITUDE	
COUNTRY				PROVINCE					
TE				CUZCO					
AREA NO	SUBJECT	SUBJECT	SUBJECT	SUBJECT	SUBJECT	SUBJECT	SUBJECT	SUBJECT	SUBJECT
2433	236	did	did	AKM	AKN				
C U	S I	P A	T A	L K	S	S E	T O		
T O	W N	A	C R O	S F	R I	V I	L C		
A N O	4 A	R R	A T	RIGHT.					
1-27									25X1A
DATE OF PHOTO		TYPE	QUALITY	CLASS	NO. OF CARDS	SOURCE OF PHOTOGRAPH			
JAN-FEB		64	1	3	5	[REDACTED]			
CLASSIFICATION				CAPTIONED BY					
CONFIDENTIAL				[REDACTED]					
FORMA NO. 1 Jun 56		APPROVED FOR RELEASE 2000/04/27		CIA-RDP78-05867A000416610010-1		GPO 871-265			

Approved For Release 2000/04/27 : CIA-RDP78-05867A000416610010-12 W

PHOTO NO. 1015786		14274		NIS		73-220		LONGITUDE 1010-12 W	
COUNTRY PE				PROVINCE ICA					
AREA NO. 533J	SUBJECT 22H	SUBJECT	SUBJECT	SUBJECT	SUBJECT	SUBJECT	SUBJECT	SUBJECT	SUBJECT
P	A	R	A	P	U	N	T	L	K
5	10	15	20	25	30	35	40	45	50
T	T	P	O	N	T.				

DATE OF PHOTO	TYPE	QUALITY	CLASS	NO. OF CARDS	SOURCE OF PHOTOGRAPH
JAN-FEB	637	2	3	1	25X1A
CLASSIFICATION	CAPTIONED BY				
CONFIDENTIAL	WB				

PHOTO NO. **Approved For Release 2000/04/27 : CIA-RDP78-05867A000416610010-1**

LOT NO. **40 B11** MAP REFERENCE **71-558** LATITUDE **71-30W**

COUNTRY **PK** PROVINCE **CUZCO**

AREA NO	SUBJECT	SUBJECT	SUBJECT	SUBJECT	SUBJECT	SUBJECT	SUBJECT	SUBJECT
2433	336	51d	510	ALL	C68			
	5	10	15	20	25	30	35	40
C	U	I	P	A	T	A	L	K
T	O	W	N	A	E	R	O	B
A	N	O	T	A	N	O	T	E
FACTORY Bldgs and Footbridge								

1-6-29 **25X1A**

DATE OF PHOTO	TYPE	QUALITY	CLASS	NO. OF CARDS	SOURCE OF PHOTOGRAPH
JAN-Feb	64	4	1	3	5

CLASSIFICATION **CONFIDENTIAL** CAPTIONED BY **WNB**

Approved For Release 2000/04/27 : CIA-RDP78-05867A000416610010-1

LOT NO. *14-028* LONGITUDE *71-27W*

MAP REFERENCE *14-028* LATITUDE *71-27W*

PHOTO NO. *Approved For Release 2000/04/27 : CIA-RDP78-05867A000416610010-1*

COUNTRY *PE* PROVINCE *CUZCO*

AREA NO	<i>243T</i>	SUBJECT	<i>CG7</i>	SUBJECT	<i>d36</i>	SUBJECT	<i>d1d</i>	SUBJECT	<i>d1d</i>	SUBJECT		SUBJECT		SUBJECT		SUBJECT	
			<i>5</i>				<i>10</i>					<i>15</i>					<i>20</i>
	<i>CNE</i>	<i>CAC</i>	<i>UPE</i>					<i>V</i>	<i>I</i>	<i>L</i>	<i>L</i>	<i>A</i>	<i>g</i>	<i>e</i>			<i>40</i>
	<i>T</i>	<i>KM</i>	<i>#</i>	<i>235</i>			<i>30</i>	<i>2</i>	<i>3</i>	<i>6</i>		<i>35</i>	<i>o</i>	<i>w</i>	<i>C</i>	<i>U</i>	<i>Z</i>
	<i>co</i>	<i>-</i>	<i>JU</i>	<i>L</i>	<i>I</i>	<i>A</i>	<i>50</i>	<i>A</i>	<i>R</i>	<i>R</i>	<i>LINE</i>						

1-6

DATE OF PHOTO *JAN-FEB* TYPE *64* QUALITY *4* CLASS *1* NO. OF CARDS *3* SOURCE OF PHOTOGRAPH *4*

CLASSIFICATION **CONFIDENTIAL** CAPTIONED BY *WB*

Approved For Release 2000/04/27 : CIA-RDP78-05867A000416610010-1

FORM NO. 174 1 Jan 56 USE PREVIOUS EDITIONS PHOTO ANALYSIS REPORT GPO 871-285

PHOTO NO. **1115791** MAP REFERENCE **71-26W** LONGITUDE **71-26W**
Approved For Release 2000/04/27 : CIA-RDP76-05867A000416610010-1

COUNTRY	PE		PROVINCE	CUZCO		SUBJECT	SUBJECT	SUBJECT	SUBJECT
AREA NO	2431	SUBJECT	d36	SUBJECT	d10	SUBJECT	d16	SUBJECT	ANL
	COMB	APATA	ATA	(NR)	15	LR	NO	40	
	RTN	FR	CUZCO	-	35	JULIACA	MA	40	
	TRAIN	AT	50	KM	#	227			

25X1A


DATE OF PHOTO	TYPE	QUALITY	CLASS	NO. OF CARDS	SOURCE OF PHOTOGRAPH
1-24	6	1	3	4	
CLASSIFICATION	CAPTURED BY				
CONFIDENTIAL	h. j.				

PHOTO NO. **Approved For Release 2000/04/27 : CIA-RDP78-05867A000416610010-1** LOT NO. **2066** MAP REFERENCE **14-095** LATITUDE **71-25W** LONGITUDE

COUNTRY **PE** PROVINCE **CURCO**

AREA NO	SUBJECT	SUBJECT	SUBJECT	SUBJECT	SUBJECT	SUBJECT	SUBJECT	SUBJECT	SUBJECT
243T	D3C	AKU	ALL	diu	did				
TINTA	(NR)		10	80	UTN	15	of	20	V
ILLAGE	25		30	STR	ENY	35	Flow	40	
NY WEST			50	AT	KM	#219			

25X1A

DATE OF PHOTO	TYPE	QUALITY	CLASS	NO. OF CARDS	SOURCE OF PHOTOGRAPH
1-28-29					
JAN-FEB	64	7	1	3	5

CLASSIFICATION: **CONFIDENTIAL** CAPTIONED BY **WJH**

Approved For Release 2000/04/27 : CIA-RDP78-05867A000416610010-1

PHOTO NO. 1015793 MAP REFERENCE 14-095 LONGITUDE 71-25W

COUNTRY	PE				PROVINCE	CUZCO					
AREA NO.	2437	SUBJECT	236	SUBJECT	AKU	SUBJECT	ALL	SUBJECT	diu	SUBJECT	did
	T	I	N	T	A	(WR)		8	0	5	T
	1	L	L	A	9	E		30	S	T	R
	ng	W	E	B	T		AT	50	K	M	#
											219.

25X1A

DATE OF PHOTO	TYPE	QUALITY	CLASS	NO. OF CARDS	SOURCE OF PHOTOGRAPH
Jan-Feb 64	1	1	3	5	[REDACTED]
CAPTIONED BY					[REDACTED]

Approved For Release 2000/04/27 : CIA-RDP78-05867A000416610010-1

Approved For Release 2000/04/27 : CIA-RDP78-05867A000416610010-1

PHOTO NO.	1015794	79289	MAP REFERENCE		LATITUDE	11-37 S	LONGITUDE	76-12 W
COUNTRY	PE	PROVINCE	LIMA	SUBJECT	SUBJECT	SUBJECT	SUBJECT	SUBJECT
AREA NO.	733J	SUBJECT	AKM	SUBJECT	AKN	SUBJECT	did	SUBJECT
	T		5		10		15	20
	I		25		30		35	40
	C		45					
	L							
	1							
	0							
	U							
	N							
	N							
	E							
	L							

25X1A

DATE OF PHOTO	1-27	TYPE	4	QUALITY	1	CLASS	3	NO. OF CARDS	3	SOURCE OF PHOTOGRAPH	[REDACTED]
JAN-FEB	6	4	4	1	3	3					
CLASSIFICATION	CONFIDENTIAL										
FORM NO. 174	Approved For Release 2000/04/27 : CIA-RDP78-05867A000416610010-1										
1 Jan 56	PHOTO ANALYSIS REPORT										

Approved For Release 2000/04/27 : CIA-RDP78-05867A000416610010-1

PHOTO NO. *0015795* MAP REFERENCE *4-3p.5* LATITUDE *76-12W*

COUNTRY	AREA NO	SUBJECT	SUBJECT	SUBJECT	SUBJECT	SUBJECT	SUBJECT	SUBJECT	SUBJECT
<i>Pe</i>	<i>633J</i>	<i>did</i>	<i>AKM</i>						
	<i>C A L E R A</i>			<i>10</i>	<i>7</i>	<i>A T</i>	<i>10</i>	<i>N</i>	<i>20</i>
	<i>A T</i>	<i>25</i>	<i>568</i>	<i>30</i>	<i>7</i>		<i>35</i>	<i>JUN</i>	<i>40</i>
		<i>45</i>		<i>30</i>					

25X1A

DATE OF PHOTO	TYPE	QUALITY	CLASS	NO. OF CARDS	SOURCE OF PHOTOGRAPH
<i>1-27</i>					
<i>JAN-FEB</i>	<i>64</i>	<i>4</i>	<i>1</i>	<i>3</i>	<i>2</i>
CAPTIONED BY					
<i>WNB</i>					


Approved For Release 2000/04/27 : CIA-RDP78-05867A000416610010-1

PHOTO NO. 101579b
 MAP REFERENCE 4-3P
 LATITUDE 76-12W
 LONGITUDE 76-12W

COUNTRY	AREA NO	SUBJECT	SUBJECT	SUBJECT	SUBJECT	SUBJECT	SUBJECT	SUBJECT
PE	6335	did	NKM	10	15	20	25	30
				30	35	40	45	50

25X1A

DATE OF PHOTO	TYPE	QUALITY	CLASS	NO. OF CARDS
1-27	64	4	1	3
JAN-FEB	64	4	1	2

SOURCE OF PHOTOGRAPH


Approved For Release 2000/04/27 : CIA-RDP78-05867A000416610010-1

PHOTO NO. 1015791 MAP REFERENCE 14-32d LATITUDE 76-12W LONGITUDE 76-12W

COUNTRY	AREA NO.	SUBJECT	SUBJECT	SUBJECT	SUBJECT	SUBJECT	SUBJECT	SUBJECT	SUBJECT	SUBJECT
Thailand	6335	AKQ	did	RAILROAD						20
				RAILROAD						40

25X1A

DATE OF PHOTO	TYPE	QUALITY	CLASS	NO. OF CARDS	SOURCE OF PHOTOGRAPH
1-27	64	4	1	3 2	
JAN-FEB					

CAPTIONED BY *WB*

Approved For Release 2000/04/27 : CIA-RDP78-05867A000416610010-1

PHOTO NO. 1015798
 MAP REFERENCE
 LATITUDE 11-36 S
 LONGITUDE 76-15 W

COUNTRY	AREA NO.	SUBJECT	SUBJECT	SUBJECT	SUBJECT	SUBJECT	SUBJECT	SUBJECT	SUBJECT
PE	73311	dip	d/d	AKU	d36	CG7			
		5		10			15		20
		25	CHINCHAN	30	(NR)		35	40	
		45	RR	8	TA				
			CA & ATALCA						

25X1A

DATE OF PHOTO	TYPE	QUALITY	CLASS	NO. OF CARDS	SOURCE OF PHOTOGRAPH
1-28-6	4	1	3	5	[REDACTED]
JAN-FEB 64	4	1	3	5	

CLASSIFIED BY
 CAPTIONED BY
 Approved For Release 2000/04/27 : CIA-RDP78-05867A000416610010-1

Approved For Release 2000/04/27 : CIA-RDP78-05867A000416610010-1

PHOTO NO. 1015799 | MAP REFERENCE 4-36 | LATITUDE 76-15W

COUNTRY	AREA NO	SUBJECT	SUBJECT	SUBJECT	SUBJECT	SUBJECT	SUBJECT	SUBJECT
PE	7330	did	d36	d10	AKU			
		5	10	15	20			
		25	30	35	40			
		45	50					

CHINAN CHAN (W R) LK NE
 UP VALLEY A S O VE TOWN
 APPROACH TO TICLIO

25X1A

DATE OF PHOTO	TYPE	QUALITY	CLASS	NO. OF CARDS	SOURCE OF PHOTOGRAPH
Jan-Feb 64	4	4	1	3	4

CAPTIONED BY WNB

Approved For Release 2000/04/27 : CIA-RDP78-05867A000416610010-1

PHOTO NO. **Approved For Release 2000/04/27 : CIA-RDP78-05867A000416610010-1** MAP REFERENCE **4-37A** LATITUDE **76-12W**

COUNTRY	AREA NO	SUBJECT	SUBJECT	SUBJECT	SUBJECT	SUBJECT	SUBJECT	SUBJECT
Pe	733J	did	AKU	AKQ	239			
		5		10		15	EA	70
		25		30		35	ENTER	By
		45		50				

25X1A

DATE OF PHOTO	TYPE	QUALITY	CLASS	NO. OF CARDS	SOURCE OF PHOTOGRAPH
1-27-28					
JAN-FEB	64	4	1	3	4

PHOTO NO. Approved For Release 2000/04/27 : CIA-RDP78-05867A000416610010-1 109158 206 11-37.5 76-12W

COUNTRY	PROVINCE	SUBJECT		SUBJECT		SUBJECT		SUBJECT	
<u>PE</u>	<u>LIMA</u>	<u>AKQ</u>		<u>L K J</u>	<u>E A S P</u>	<u>T O</u>			
<u>7335</u>	<u>216</u>			<u>10</u>		<u>15</u>			<u>20</u>
<u>T I C L I O</u>	<u>5</u>			<u>30</u>	<u>R R</u>	<u>35</u>	<u>P A T I O N</u>		<u>40</u>
<u>P E A K S</u>	<u>25</u>	<u>A N I</u>		<u>50</u>	<u>-</u>				
<u>A R E A</u>	<u>45</u>								

25X1A


DATE OF PHOTO	TYPE	QUALITY	CLASS	NO. OF CARDS	SOURCE OF PHOTOGRAPH
<u>1-27</u>					
<u>JAN-FEB</u>	<u>64</u>	<u>41</u>	<u>3</u>	<u>2</u>	

PHOTO NO. 1015812
 MAP REFERENCE 4-37A
 LATITUDE 76-12W
 Approved For Release 2000/04/27 : CIA-RDP78-05867A000416610010-1

COUNTRY	PROVINCE	SUBJECT	SUBJECT	SUBJECT	SUBJECT	SUBJECT	SUBJECT	SUBJECT
Pe	LIMA	AKM	AKO	R	R	AKO	AKO	AKO
AREA NO	733J	5	15	15	15	15	15	20
	TICLLO	25	25	25	25	25	25	40
	TOP, LKJ	45	45	45	45	45	45	50

25X1A

DATE OF PHOTO	TYPE	QUALITY	CLASS	NO. OF CARDS	SOURCE OF PHOTOGRAPH
1-27	4	1	3	3	[REDACTED]
JAN-FEB 64					

CAPTIONED BY
 L12

PHOTO NO. **1015803** UPD NO. **7** MAP REFERENCE **2000/04/27** LATITUDE **76-12W** LONGITUDE **76-12W**
Approved For Release 2000/04/27 : CIA-RDP78-05867A000416610010-1

COOUNTRY **PE** PROVINCE **LIMA**

AREA NO	SUBJECT	SUBJECT	SUBJECT	SUBJECT	SUBJECT	SUBJECT	SUBJECT
733J	216	AKM	AKO				
TICLID	5		10	R	15	T	20
TOP	25	LK	30	F	35	N	40
	45		50			O	R

25X1A

DATE OF PHOTO	TYPE	QUALITY	CLASS	NO. OF CARDS	SOURCE OF PHOTOGRAPH
1-27	JAN-FEB	6	4	1	3
					3

CAPTIONED BY **WJH**

Approved For Release 2000/04/27 : CIA-RDP78-05867A000416610010-1

PHOTO NO.	1015804	MAP REFERENCE		LATITUDE	11-36 S	LONGITUDE	76-15 W										
COUNTRY	PE	PROVINCE	LIMA														
AREA NO.	7350	SUBJECT	ALQ	SUBJECT	AKM	SUBJECT	AKN.	SUBJECT	dip	SUBJECT	d36	SUBJECT		SUBJECT		SUBJECT	
		5		10								15					20
		25		30								35					40
		45		50													
C H I N C H A N		O W N		R A I L - L I N E		L K		S T A T I O N		W E S T		F R					

25X1A

DATE OF PHOTO	1-27	TYPE	4	QUALITY	4	CLASS	1	NO. OF CARDS	3	SOURCE OF PHOTOGRAPH	5
JAN - FEB		6	4	4	1	3	5				
						CAPTIONED BY		WJZ			

PHOTO NO. 10158 MAP REFERENCE 2000/04/27C CIA-RDP78-05867A000416610010-1 LATITUDE 18° 01' S LONGITUDE 76-15-W

COUNTRY PE PROVINCE TACNA

AREA NO	SUBJECT	SUBJECT	SUBJECT	SUBJECT	SUBJECT	SUBJECT	SUBJECT	SUBJECT
<u>9330</u>	<u>C66</u>	<u>C12</u>						
<u>TACNA</u>	<u>5</u>	<u>LK</u>	<u>10</u>	<u>9</u>	<u>SE</u>	<u>15</u>	<u>TO</u>	<u>CA</u>
<u>HR</u>	<u>25</u>	<u>AL</u>	<u>30</u>	<u>VE</u>	<u>FACE</u>	<u>35</u>		<u>40</u>
	<u>45</u>		<u>50</u>					

25X1A

DATE OF PHOTO	TYPE	QUALITY	CLASS	NO. OF CARDS	SOURCE OF PHOTOGRAPH
<u>6-9</u> <u>JAN-FEB</u>	<u>64</u>	<u>4</u>	<u>1</u>	<u>3</u>	<u>2</u>

CLASSIFICATION **CONFIDENTIAL** CAPTIONED BY LNB
 Approved For Release 2000/04/27 : CIA-RDP78-05867A000416610010-1
 FORM NO. 174 USE PREVIOUS EDITIONS PHOTO ANALYSTS REPORT GPO 871-288