

Approved For Release 2000/04/27 : CIA-RDP78-05867A000416610009-3

PHOTO NO.		NOT NO.		MAP REFERENCE		LATITUDE		LONGITUDE	
YUGOSLAVIA		HRVATSKA							
AREA NO.		SUBJECT		SUBJECT		SUBJECT		SUBJECT	
280M		DVC		D-4					
5		10		15		20		25	
V I S		O S T R E V O		C O A S T		N			
25		30		35		40		45	
R P U N T A		S T U P		I S C E		↑		B L	
45		50							
D G S ;		G A L L E R Y		ENTRANCE		S			
6-									
Pt V of 2-Pt PANORAMA.									
See CIA _____ 25X1A									
DATE OF PHOTO		TYPE		QUALITY		CLASS		NO. OF CARDS	
11 June 64		U		2		C		[REDACTED]	
CLASSIFICATION				CAPTIONED BY					
[REDACTED]				A					

PHOTO NO.		LOT NO.		MAP REFERENCE		LATITUDE		LONGITUDE	
Approved For Release 2000/04/27 : CIA-RDP78-05867A000416610009-3									
COUNTRY			PROVINCE						
YUGOSLAVIA			HRANJEVA						
AREA NO.	SUBJECT	SUBJECT	SUBJECT	SUBJECT	SUBJECT	SUBJECT	SUBJECT	SUBJECT	SUBJECT
380M	Dv C	D 24	96W	MB					
	5	0	10	0		15		20	A
V									
	25		30			35		40	
T									
	45		50						
E									
E C T R I C F C N R E ; 38-SENTRY POST. LIGHT									
A T R V T									
3+3a-									
25X1A									
DATE OF PHOTO	TYPE	QUALITY	CLASS	NO. OF CARDS	SOL				
11 June 64	4	4	2	4					
CLASSIFICATION			CAPTIONED BY						
CONFIDENTIAL			[Signature]						

PHOTO NO. Approved For Release 2000/04/27 : CIA-RDP78-05867A000416610009-3

COUNTRY YUGOSLAVIA PROVINCE KRVAJKA

AREA NO	SUBJECT	SUBJECT	SUBJECT	SUBJECT	SUBJECT	SUBJECT	SUBJECT	SUBJECT
<u>210M</u>	<u>Dre 96W</u>	<u>C29</u>						
<u>V I S</u>	<u>5</u>	<u>0 S T</u>	<u>10</u>	<u>R V O</u>		<u>15</u>	<u>B L D G S</u>	<u>20</u>
<u>R I P U N T A</u>	<u>25</u>	<u>30</u>	<u>30</u>	<u>S T U P</u>	<u>1 S</u>	<u>35</u>	<u>C E</u>	<u>40</u>
<u>N T R Y</u>	<u>45</u>	<u>P O S T</u>	<u>50</u>					

5A-

25X1A

DATE OF PHOTO	TYPE	QUALITY	CLASS	NO. OF CARDS
<u>11 June 64</u>	<u>4</u>	<u>v c</u>	<u>C</u>	<u>3</u>

CLASSIFICATION C/NF CAPTIONED BY [Signature]

PHOTO NO. Approved For Release 2000/04/27 : CIA-RDP78-05867A000416610009-3 LOT NO. 2000/04/27 MAP REFERENCE 2000/04/27 LATITUDE 45° 10' N LONGITUDE 15° 30' E

COUNTRY YUGOSLAVIA PROVINCE HRVATSKA

AREA NO	SUBJECT	SUBJECT	SUBJECT	SUBJECT	SUBJECT	SUBJECT	SUBJECT	SUBJECT	SUBJECT
<u>210M</u>	<u>Dve</u>	<u>Dve</u>	<u>Clv</u>						
<u>V13</u>	<u>5</u>	<u>OST</u>	<u>10</u>	<u>REV</u>		<u>15</u>	<u>COAT</u>	<u>20</u>	
<u>BA</u>	<u>25</u>	<u>DET</u>	<u>30</u>	<u>PT</u>	<u>35</u>	<u>BAK</u>	<u>JAKI</u>	<u>40</u>	
<u>+</u>	<u>45</u>	<u>STUP</u>	<u>10</u>	<u>ICE</u>			<u>(D-Komiza(sic))</u>		

P70 of 2-PT PANORAMA.
See CIA

25X1A

DATE OF PHOTO	TYPE	QUALITY	CLASS	NO. OF CARDS	CAPTIONED BY
<u>11 June 64</u>	<u>4</u>	<u>v</u>	<u>C</u>	<u>3</u>	<u>[Redacted]</u>
CLASSIFICATION <u>C/NF Darsen</u>			CAPTIONED BY <u>[Signature]</u>		

Approved For Release 2000/04/27 : CIA-RDP78-05867A000416610009-3

PHOTO NO. LOT NO. MAP REFERENCE LATITUDE LONGITUDE

COUNTRY YUGOSLAVIA PROVINCE MR SUTKA

AREA NO	SUBJECT	SUBJECT	SUBJECT	SUBJECT	SUBJECT	SUBJECT	SUBJECT	SUBJECT	SUBJECT
250/1	02	D26	026						
V, S,	5	0 S T	R 4 0			C 15	A 7		20
B A T	25	S E I W	30	P T		B A R J A K I	35		40
T	45	S T U P I S C E,	50			2 - GALLERY ENTRANCE			

P 7 4 OF 2 PT PANORAMA.

See CIA _____ 25X1A

(2.3.7)

DATE OF PHOTO	TYPE	QUALITY	CLASS	NO. OF CARBS
11 June 64	4	2	C	2
CLASSIFICATION			CAPTIONED BY	

PHOTO NO. 1015711		LOT NO. 7006	MAP REFERENCE C	LATITUDE 43° 45' N	LONGITUDE 16° 00' E
Approved For Release 2000/04/27 : CIA-RDP78-05867A000416610009-3					
COUNTRY YUGOSLAVIA		PROVINCE HRVATSKA			
AREA NO. 280M	SUBJECT Dvc	SUBJECT D-4	SUBJECT D-6	SUBJECT ALL	SUBJECT C-2
	5	10	15	20	25
V I S		O B T R U O		C O A T	N
	25	30	35	40	45
R P U N T A		B A R J A K I		F O U	
	45	50			
K O A R K A C K S ; THREE KM CONCRETE BLDG; 3- CONCRETE BLDG; 4- TRANSFORMER STATION. 2- ①-					
PT ① OF 2-PT PANORAMA.					
See CIA				25X1A	
DATE OF PHOTO	TYPE	QUALITY	CLASS	NO. OF CARDS	SC
11 June 64	4	✓	C	56	
CLASSIFICATION CONF. Divison			CAPTIONED BY		

PHOTO NO. **Approved For Release 2000/04/27 : CIA-RDP78-05867A000416610009-3** MAP REFERENCE | LATITUDE | LONGITUDE

COUNTRY **YUGOSLAVIA** PROVINCE **HRVATSKA**

AREA NO	SUBJECT	SUBJECT	SUBJECT	SUBJECT	SUBJECT	SUBJECT	SUBJECT	SUBJECT
283M	DVC	DVT	DVG	CRB				
V 18	5	10	15	20				
R P U	25	30	35	40				
6 8	45	50						

P7 2 OF 2 - PT PANORAMA.
See CIA

25X1A

DATE OF PHOTO	TYPE	QUALITY	CLASS	NO. OF CARDS	REMARKS
11 June 64	4	2	C	9	[REDACTED]

PHOTO NO. **Approved For Release 2000/04/27 : CIA-RDP78-05867A000416610009-3**

COUNTRY	YUGOSLAVIA								PROVINCE	HRVATSKA											
AREA NO	2500		SUBJECT	Drc		SUBJECT	Dnt		SUBJECT	967		SUBJECT	C29		SUBJECT			SUBJECT			
	V	15	5	0	10	10	10	10	15	15	15	15	15	15	15	15	15	15	15	15	20
	R	25	25	P	30	30	30	30	35	35	35	35	35	35	35	35	35	35	35	35	40
	R	45	45	B	50	50	50	50	50	50	50	50	50	50	50	50	50	50	50	50	50
	R			B																	
				B																	

25X1A

DATE OF PHOTO	TYPE	QUALITY	CLASS	NO. OF CARDS
				4
CLASSIFICATION				CAPTIONED BY
SECRET				



Approved For Release 2000/04/27 : CIA-RDP78-05867A000416610009-3

PHOTO NO. **Approved For Release 2000/04/27 : CIA-RDP78-05867A000416610009-3**
 101571!!!

COUNTRY _____ PROVINCE **WAC 440A**

AREA NO	SUBJECT	SUBJECT	SUBJECT	SUBJECT	SUBJECT	SUBJECT	SUBJECT	SUBJECT
PK	AL7	AL3						
	5	10	15	20				
TRIM	MU	-SID	HNAI	L	INK			
	25	30	35	40				
CANAL		TS	LINK	HEAD				
	45	50						
REGULATOR								

(8)

25X1A

DATE OF PHOTO	TYPE	QUALITY	CLASS	NO. OF CARDS
Sept 64	4	✓	3	✓



PHOTO NO. **Approved For Release 2000/04/27 : CIA-RDP78-05867A000416610009-3** MAP REFERENCE *720041* LATITUDE *720041* LONGITUDE *720041*

COUNTRY *USA* PROVINCE *USA*

AREA NO.	SUBJECT	SUBJECT	SUBJECT	SUBJECT	SUBJECT	SUBJECT	SUBJECT	SUBJECT
<i>PK</i>	<i>AL7</i>	<i>AG3</i>						
<i>5</i>	<i>10</i>	<i>15</i>	<i>L</i>	<i>INK</i>	<i>20</i>			
<i>25</i>	<i>30</i>	<i>35</i>	<i>HEAD</i>	<i>REGUL</i>	<i>40</i>			
<i>45</i>	<i>50</i>							

25X1A



DATE OF PHOTO	TYPE	QUALITY	CLASS	NO. OF CARDS
<i>Sept 64</i>	<i>4</i>	<i>✓</i>	<i>3</i>	<i>2</i>

PHOTO NO. **Approved For Release 2000/04/27 : CIA-RDP78-05867A000416610009-3** REFERENCE LATITUDE LONGITUDE

COUNTRY PROVINCE *USA - USA*

AREA NO	SUBJECT	SUBJECT	SUBJECT	SUBJECT	SUBJECT	SUBJECT	SUBJECT	SUBJECT
<i>PK</i>	<i>ALT</i>	<i>A63</i>						
	5		10			15		20
<i>TRIM</i>				<i>IN</i>				
	25		30	<i>HEAD</i>		35		40
<i>CANAL</i>		<i>TR</i>					<i>REGUL</i>	
	45	<i>LOG</i>	50	<i>UP</i>			<i>TEAM.</i>	
<i>ATOR</i>								

25X1A

DATE OF PHOTO	TYPE	QUALITY	CLASS	NO. OF CARDS
<i>Sept 64</i>	<i>4</i>	<i>✓</i>	<i>3</i>	<i>✓</i>

CLASSIFICATION *Conf* CAPTIONED BY *[Signature]*

Approved For Release 2000/04/27 : CIA-RDP78-05867A000416610009-3

PHOTO NO. 1015717		LATITUDE 15° 21' N		LONGITUDE 72° 00' E	
COUNTRY		PROVINCE WAR 400A			
AREA NO. PK	SUBJECT AE7	SUBJECT R63	SUBJECT	SUBJECT	SUBJECT
TRIM	MU	-	ID	HNAI	LINK
CANAL		TS		LINK	CANAL
AT	RD		O		

25X1A

DATE OF PHOTO	TYPE	QUALITY	CLASS	NO. OF CARDS
Sept 64	4	2	3	2
CLASSIFICATION			CAPTIONED BY	
CONF			[Redacted]	

Approved For Release 2000/04/27 : CIA-RDP78-05867A000416610009-3

PHOTO NO. 10157-0

COUNTRY PROVINCE *Western*

AREA NO	SUBJECT	SUBJECT	SUBJECT	SUBJECT	SUBJECT	SUBJECT	SUBJECT	SUBJECT
<i>PT</i>	<i>AV7</i>	<i>A63</i>						
	5		10	<i>HAWAII</i>	15	<i>LINK</i>	20	
	25		30	<i>LINK</i>	35	<i>CANAL</i>	40	
	45		50					

25X1A

DATE OF PHOTO	TYPE	QUALITY	CLASS	NO. OF CARDS	CAPTIONED BY
<i>Sept 6</i>	<i>d</i>	<i>4</i>	<i>2</i>	<i>3</i>	<i>[Redacted]</i>
CLASSIFICATION					<i>[Redacted]</i>

PHOTO NO. **Approved For Release 2000/04/27 : CIA-RDP78-05867A000416610009-3** MAP REFERENCE **320066** LATITUDE **13° 45' N** LONGITUDE **105° 45' E**

COUNTRY	PROVINCE WIDE AREA						
AREA NO	PT	SUBJECT AL7	SUBJECT AG3	SUBJECT	SUBJECT	SUBJECT	SUBJECT
	5		10	H N A I	15	L I N K	20
	25		30	H E A D	35	N E G U L	40
	45		50	U P	STREAM F R R D (D)		

25X1A

DATE OF PHOTO	TYPE	QUALITY	CLASS	NO. OF CARDS
Sept 6				<input checked="" type="checkbox"/>
CLASSIFICATION Conf				CAPTIONED BY [Signature]

PHOTO NO. **Approved For Release 2000/04/27 : CIA-RDP78-05867A000416610009-3**
 1015720

COUNTRY _____ PROVINCE **WAC 440A**

AREA NO	SUBJECT	SUBJECT	SUBJECT	SUBJECT	SUBJECT	SUBJECT	SUBJECT	SUBJECT
PK	AL7	A63						
	5		10			15		20
TRIMMU		- \$ I D H N A I				L I N K		
	25		30			35		40
CANAAL		D R E D G E				F A C I L I		
	45		50					
TIE S		- \$ L I P				4 STORAGE BLDG.		

25X1A



DATE OF PHOTO	TYPE	QUALITY	CLASS	NO. OF CARDS	SOL
Sept 64	4	2	3	2	

Approved For Release 2000/04/27 : CIA-RDP78-05867A000416610009-3

PHOTO NO. 1015721 REFERENCE LATITUDE LONGITUDE

COUNTRY PROVINCE WPA WPA

AREA NO	SUBJECT	SUBJECT	SUBJECT	SUBJECT	SUBJECT	SUBJECT	SUBJECT	SUBJECT
PK	AL7	A63	AKM					
T	1	1	1	10	HNAI	15	C	INK
CA	MA	L	RR	30	AT	RD	4	
				50				

25X1A

DATE OF PHOTO	TYPE	QUALITY	CLASS	NO. OF CARDS	SOURCE
Aug 64	✓	✓	3	3	[REDACTED]

Approved For Release 2000/04/27 : CIA-RDP78-05867A000416610009-3

PHOTO NO.	1015723				PROVINCE	LORETO				LATITUDE	13-46 S	LONGITUDE	73-15 W
COUNTRY	PE				SUBJECT	SUBJECT	SUBJECT	SUBJECT	SUBJECT	SUBJECT	SUBJECT	SUBJECT	SUBJECT
AREA NO	23 J	C66											
	N	Q	U	1 ⁵	T	O	S		10	L	K		15
									30	A	V	E	35
									40				40

NEAR OF PALMA AT RIGHT CENTER.

25X1A

DATE OF PHOTO	TYPE	QUALITY	CLASS	NO. OF CARDS	SOURCE OF PHOTOGRAPH
JAN-FEB	6 4 4	1	3	1	[REDACTED]
CLASSIFICATION	CONFIDENTIAL		CAPTIONED	WV3	

Approved For Release 2000/04/27 : CIA-RDP78-05867A000416610009-3

Approved For Release 2000/04/27 : CIA-RDP78-05867A000416610009-3

PHOTO NO.	1015724	PROVINCE	LORETO	LATITUDE	8-40 S	LONGITUDE	73-15 W
COUNTRY	PE						
AREA NO.	23J	SUBJECT	C66	SUBJECT		SUBJECT	
	A Q U	SUBJECT	T O S	SUBJECT	L K 9	SUBJECT	W E T T H
	R U	SUBJECT	B R A S I L	SUBJECT	F R	SUBJECT	M A L D O N A
	L A	SUBJECT	A V E.	SUBJECT		SUBJECT	

25X1A

DATE OF PHOTO	6 4 4	TYPE	1	CLASS	3	NO. OF CARDS	1	SOURCE OF PHOTOGRAPH	[REDACTED]
CLASSIFICATION	CONFIDENTIAL			CAPTIONED	W/B				

PHOTO NO. 1015725
 LOT NO. 77204
 LATITUDE 8-48 S
 LONGITUDE 73-15 W

COUNTRY	PE		PROVINCE	LORETO			
AREA NO.	25 J	SUBJECT	C66	SUBJECT		SUBJECT	
	1	9	4	5	T	A	J
	N		25	M	A	L	D
	O	R	45	N	E	R	O
			10	L	K	9	
			30	J	A	V	E
			50	B	R	A	S

25X1A

DATE OF PHOTO	JAN-FEB	6	4	4	1	3	1	SOURCE OF PHOTOGRAPH	
CLASSIFICATION	CONFIDENTIAL			CAPTION	WV3				

Approved For Release 2000/04/27 : CIA-RDP78-05867A000416610009-3

PHOTO NO.	1015726	LOT NO.	79259	REFERENCE		LATITUDE	7° 15' S	LONGITUDE	72° 15' W
COUNTRY	PE	PROVINCE	LORETO						
AREA NO.	23J	SUBJECT	C66	SUBJECT		SUBJECT		SUBJECT	
	1	Q	4	1	5	7	0	10	15
	B	T	1	25	1	DE	0	30	35
	A	V	E	45	1	N	1	50	55
MORONA STS.									
VICINITY OF BRASIL and									
MALDONADO									
ON WE									

25X1A

DATE OF PHOTO	JAN-FEB	6	4	4	1	3	1	SOURCE OF PHOTOGRAPH	
CLASSIFICATION	CONFIDENTIAL							CAPTIONED BY	WNB

Approved For Release 2000/04/27 : CIA-RDP78-05867A000416610009-3

PHOTO NO. 1015727

COOUNTRY PE PROVINCE LORETO

AREA NO	234	SUBJECT	236	SUBJECT	C66	SUBJECT	ALL	SUBJECT		SUBJECT		SUBJECT		SUBJECT		SUBJECT		SUBJECT			
	1	Q	U	1	T	O	S		10	S	T	E	P	A	15	D	O	W	N	20	
	R	I	V	E	R		B	A	N	30	K		V	I	C	I	N	I	T	Y	40
	S	I	F	F	L	O	R	E	S	50	S	T	FR	MALDONADA	AVE.						

25X1A

1-6-29

DATE OF PHOTO	6	4	4	1	3	2	SOURCE OF PHOTOGRAPH
CLASSIFICATION	CONFIDENTIAL						

Approved For Release 2000/04/27 : CIA-RDP78-05867A000416610009-3

PHOTO NO.	1015728	MAP REFERENCE	LATITUDE	3-46 S	LONGITUDE	73-15 W
COUNTRY	PERU	PROVINCE	LORETO			
AREA NO.	23 J	SUBJECT	C66	C36		
	1 Q U	15 T O S	10 L K	15 N O R T H	20	8
	N M A L	25 L O N A	30 J A V	35 A V E	40	T O U R
	1 B 7	45 H O T E L	50 A T	CENTER.		P S T U M A Y O
	ST CORNER AT LEFT CENTER.					

25X1A

DATE OF PHOTO	6 4 4	TYPE	1	CLASS	3	NO. OF CARDS	2	SOURCE OF PHOTOGRAPH	[REDACTED]
CLASSIFICATION	CONFIDENTIAL			CAPTIONED BY	[REDACTED]				

Approved For Release 2000/04/27 : CIA-RDP78-05867A000416610009-3

Approved For Release 2000/04/27 : CIA-RDP78-05867A000416610009-3

PHOTO NO. 1015729

UNIVERSITY MICROFILMS REFERENCE

LATITUDE 3.46° S LONGITUDE 73.15° W

COUNTRY PE

PROVINCE LORETO

AREA NO 23J

SUBJECT C66

SUBJECT

SUBJECT

SUBJECT

SUBJECT

SUBJECT

SUBJECT

SUBJECT

1	0	U	1	5	T	0	S		10	L	K	7		15	S	O	U	T	H	0	
					25	M	A	L	0	N	A	J	A	30	F	R	J	U	S	T	40
					45	S	O	U	T	H	0	F		50	C	O	R	N	E	R	0

25X1A

6

DATE OF PHOTO JAN-FEB

6

TYPE 4

QUALITY 1

CLASS 3

NO. OF CARDS 1

SOURCE OF PHOTOGRAPH [REDACTED]

CLASSIFICATION

CONFIDENTIAL

CAPTION W/B

Approved For Release 2000/04/27 : CIA-RDP78-05867A000416610009-3

FORM NO. 174 1 Aug 56 USE PREVIOUS EDITIONS

PHOTO ANALYSIS REPORT

GPO 871-265

Approved For Release 2000/04/27 : CIA-RDP78-05867A000416610009-3

PHOTO NO. 1015730

LATITUDE 7° 42' N LONGITUDE 78° 15' W

COUNTRY PE PROVINCE LORETO

AREA NO 23J SUBJECT C66 SUBJECT SUBJECT SUBJECT SUBJECT SUBJECT SUBJECT

1 Q H I 5 T O S 10 L K J N O R T H F 20
R N R 25 M O N U M E N T 35 O N M A L 40
D O N A D A 45 A V E T O C O R N E R O F A R A N A

25X1A

DATE OF PHOTO	TYPE	QUALITY	CLASS	NO. OF CARDS	SOURCE OF PHOTOGRAPH
JAN-FEB	6 4 4	1	3	1	[REDACTED]
CLASSIFICATION	CONFIDENTIAL			CAPTION	UVB

Approved For Release 2000/04/27 : CIA-RDP78-05867A000416610009-3

PHOTO NO. **1115731** APPROVED FOR RELEASE 2000/04/27 CIA-RDP78-05867A000416610009-3

COUNTRY **PE** PROVINCE **LORETO**

AREA NO	SUBJECT	SUBJECT	SUBJECT	SUBJECT	SUBJECT	SUBJECT	SUBJECT	SUBJECT
23J	C66							
1	Q	U	1	5	T	O	S	
10	B	L	E	9				
15	D	N					M	A
20							L	
25	D	N	A	A	N	V	E.	N
30							N	R
35	P	A	L	M	A			
40								
45								
50								

25X1A

DATE OF PHOTO	TYPE	QUALITY	CLASS	NO. OF CARDS	SOURCE OF PHOTOGRAPH
JAN-FEB	6	4	1	3	
CLASSIFICATION	CONFIDENTIAL				CAPTIONS WV3

PHOTO NO. 1015732 Approved For Release 2000/04/27 : CIA-RDP78-05867A000416610009-3 MAP REFERENCE LATTITUDE 3-46 S LONGITUDE 75-15 W

COUNTRY PE PROVINCE LORETO


AREA NO 23 W SUBJECT C66 SUBJECT SUBJECT SUBJECT SUBJECT SUBJECT SUBJECT SUBJECT

1 10 L K S O U T W 20

N M A L D O N A D A F A U E A T C 30 40

ORNER O F P A L M A ST. 50

25X1A

DATE OF PHOTO	TYPE	QUALITY	CLASS	NO. OF CARDS	SOURCE OF PHOTOGRAPH
JAN-FEB	6 4 4	1	3	1	
CLASSIFICATION CONFIDENTIAL				CAPTIONED <i>WV3</i>	

Approved For Release 2000/04/27 : CIA-RDP78-05867A000416610009-3

Approved For Release 2000/04/27 : CIA-RDP78-05867A000416610009-3

PHOTO NO. 1015733

LATITUDE 8-46 S LONGITUDE 79-15 W

COUNTRY PE

PROVINCE LORETO

AREA NO	SUBJECT	SUBJECT	SUBJECT	SUBJECT	SUBJECT	SUBJECT	SUBJECT	SUBJECT	SUBJECT
23 J	CG6								
1	Q	U	1	T	O	S	10	L	K
									15
									35
									40

N M A L D O N A J A A V E J U S T
S - O F P A L M A ST CORNER.

25X1A

DATE OF PHOTO	TYPE	QUALITY	CLASS	NO. OF CARDS	SOURCE OF PHOTOGRAPH
JRN-FEB	6 4 4	1	3	1	[REDACTED]

CLASSIFICATION CONFIDENTIAL

CAPTION 1015733

Approved For Release 2000/04/27 : CIA-RDP78-05867A000416610009-3

Approved For Release 2000/04/27 : CIA-RDP78-05867A000416610009-3

PHOTO NO.	1015734	LONGITUDE	151
COUNTRY	PE	PROVINCE	LORETO
AREA NO.	23J	SUBJECT	C66
	I Q U I T O S		L K S W E S T
	B R A S I L		S T A T M A C D O N
	A L A S T.		

25X1A

DATE OF PHOTO	JAN-FEB	TYPE	4	QUALITY	1	CLASS	3	NO. OF CARDS	1	SOURCE OF PHOTOGRAPH	[REDACTED]
CLASSIFICATION	CONFIDENTIAL		CAPTIONED BY		L/VE						

Approved For Release 2000/04/27 : CIA-RDP78-05867A000416610009-3

PHOTO NO.	1015735	LOT NO.	71201	REFERENCE		LATITUDE	2-46 S	LONGITUDE	75-15 W
COUNTRY	PE		PROVINCE	LORETO					
AREA NO.	234	SUBJECT	C66	SUBJECT	C36	SUBJECT		SUBJECT	
	I Q U I T O S					10	Z E T		15
	U R I Y T		H O T E L			30	O N		35
	N A D A		C O R N E R			40	O F		45
	\$ P								

25X1A

DATE OF PHOTO	JAN - FEB	TYPE	6 4 4	QUALITY	1	CLASS	3	NO. OF CARDS	2	SOURCE OF PHOTOGRAPH	
CLASSIFICATION	CONFIDENTIAL										
FORM NO. 174	Approved For Release 2000/04/27 : CIA-RDP78-05867A000416610009-3										
1 Apr 56	USE PREVIOUS EDITIONS										

Approved For Release 2000/04/27 : CIA-RDP78-05867A000416610009-3

PHOTO NO.	1115736	MAP REFERENCE	76-05W	LATITUDE	8-348	LONGITUDE	
COUNTRY	PE	PROVINCE	LORETO	SUBJECT		SUBJECT	
AREA NO.	230	SUBJECT	C36	SUBJECT		SUBJECT	
		SUBJECT	MAGUAB	SUBJECT	15	SUBJECT	20
		SUBJECT	ON	SUBJECT	35	SUBJECT	40
		SUBJECT	RIVER	SUBJECT		SUBJECT	

25X1A

DATE OF PHOTO	TYPE	QUALITY	CLASS	NO. OF CARDS	SOURCE OF PHOTOGRAPH
JAN. Feb	64	4	1	3	2
CAPTIONED BY					
WB					

Approved For Release 2000/04/27 : CIA-RDP78-05867A000416610009-3

PHOTO NO.	1015737	MAP REFERENCE	65-545	LATITUDE	76-05W			
COUNTRY	PE	PROVINCE	LORETO	SUBJECT	SUBJECT	SUBJECT	SUBJECT	
AREA NO	23JC35	SUBJECT	d3C	SUBJECT		SUBJECT	SUBJECT	
	5	10	15	20				
Y	U	R	I	M	A	G	U	A
	25	30	35	40				
Y	O							
	45	50						
A	R	I	V	I	R			

25X1A

DATE OF PHOTO	TYPE	QUALITY	CLASS	NO. OF CARDS	SOURCE OF PHOTOGRAPH	
JAN. Feb	64	4	1	3	2	[REDACTED]
CLASSIFICATION	CAPTIONED BY					
CONFIDENTIAL	[Signature]					

Approved For Release 2000/04/27 : CIA-RDP78-05867A000416610009-3

FORM NO. 174 USE PREVIOUS EDITIONS 1 Jun 58

PHOTO ANALYSIS REPORT

GPO 871-285

PHOTO NO.	1015738	MAP REFERENCE	T 42 81	LATITUDE	8° 54' S	LONGITUDE	76° 05' W
COUNTRY	PE	PROVINCE	LORETO	SUBJECT	SUBJECT	SUBJECT	SUBJECT
AREA NO.	23J	SUBJECT	C36	SUBJECT	LIK	15	20
		SUBJECT	5	SUBJECT	10	35	40
		SUBJECT	25	SUBJECT	30		
		SUBJECT	45	SUBJECT	50		
Y U R I M A G U A							
H I O S H A C K S O N W U L L A							
G A R I V E R							
							25X1A
7							
DATE OF PHOTO		TYPE	QUALITY	CLASS	NO. OF CARDS	SOURCE OF PHOTOGRAPH	
JAN. FEB 64		4	1	3	1	[REDACTED]	
CLASSIFICATION				CAPTIONED BY			
CONFIDENTIAL				WB			
Approved For Release 2000/04/27 : CIA-RDP78-05867A000416610009-3							
PHOTO ANALYSIS REPORT							
FORM NO. 174 USE PREVIOUS EDITIONS 1 Jan 56							
GPO 871-283							

PHOTO NO. **Approved For Release 2000/04/27 : CIA-RDP78-05867A000416610009-3**
 1015735

MAP REFERENCE: **95-546** LATITUDE **76-05W**

COUNTRY	PROVINCE							
PI	LORETO							
AREA NO	SUBJECT	SUBJECT	SUBJECT	SUBJECT	SUBJECT	SUBJECT	SUBJECT	SUBJECT
235	236	248	CG7					
Y U R I M A G U A	5	10	15	20	25	30	35	40
HEAD	25	30	35	40	45	50	55	60
APURA	45	50	55	60	65	70	75	80

25X1A

DATE OF PHOTO	TYPE	QUALITY	CLASS	NO. OF CARDS	SOURCE OF PHOTOGRAPH
1-6					
JAN 11 64	7	1	3	3	
CLASSIFICATION	CAPTIONED BY				
CONFIDENTIAL	WJ				

Approved For Release 2000/04/27 : CIA-RDP78-05867A000416610009-3

PHOTO NO. 1015740	MAP REFERENCE		LATITUDE 8-54S		LONGITUDE 76-05W	
COUNTRY PE	PROVINCE LORETO					
AREA NO. 235	SUBJECT 236	SUBJECT 248	SUBJECT C67	SUBJECT	SUBJECT	SUBJECT
Y	U	R	I	M	A	G
U	R	I	M	A	G	U
M	E	R	T	O		
A	P	U	R	A	R	I
A	P	U	R	A	R	I

25X1A

1-6	DATE OF PHOTO	TYPE	QUALITY	CLASS	NO. OF CARDS	SOURCE OF PHOTOGRAPH
JAN-FEB	6	4	7	1	3	3
CLASSIFICATION	CAPTIONED BY LW					

Approved For Release 2000/04/27 : CIA-RDP78-05867A000416610009-3

Approved For Release 2000/04/27 : CIA-RDP78-05867A000416610009-3

PHOTO NO. 101574

MAP REFERENCE

LATITUDE 05-54 S

LONGITUDE 76-05 W

COUNTRY PE

PROVINCE LORETO

AREA NO	SUBJECT	SUBJECT	SUBJECT	SUBJECT	SUBJECT	SUBJECT	SUBJECT	SUBJECT
235	236	248	CS7					
YURIMAGUA						LIK	EAS	T
TOWN								

25X1A

1-6

DATE OF PHOTO	TYPE	QUALITY	CLASS	NO. OF CARDS	SOURCE OF PHOTOGRAPH
JAN-FEB	647	1	3	2	[REDACTED]


CLASSIFICATION CONFIDENTIAL

CAPTIONED BY LIB

PHOTO NO. *191342* *77207* MAP REFERENCE *548* LATITUDE *76-05W*
 Approved For Release 2000/04/27 : CIA-RDP78-05867A000416610009-3

COUNTRY	PROVINCE	SUBJECT				SUBJECT	SUBJECT	SUBJECT	SUBJECT
<i>PE</i>	<i>LORETO</i>	<i>230</i>	<i>236</i>	<i>248</i>	<i>CE7</i>				
AREA NO	SUBJECT	SUBJECT	SUBJECT	SUBJECT	SUBJECT	SUBJECT	SUBJECT	SUBJECT	SUBJECT
<i>YURIMAGUANA</i>	<i>5</i>	<i>10</i>	<i>15</i>	<i>20</i>	<i>25</i>	<i>30</i>	<i>35</i>	<i>40</i>	<i>45</i>
<i>TO TOWN</i>									

25X1A

DATE OF PHOTO	TYPE	QUALITY	CLASS	NO. OF CARDS	SOURCE OF PHOTOGRAPH
<i>JAN-FEB</i>	<i>647</i>	<i>1</i>	<i>3</i>	<i>2</i>	
CLASSIFICATION	CONFIDENTIAL				CAPTIONED BY <i>WNB</i>

Approved For Release 2000/04/27 : CIA-RDP78-05867A000416610009-3

PHOTO NO.	1915743	MAP REFERENCE	428	LATITUDE	72-23W
COUNTRY	PE	PROVINCE	LORETO		
AREA NO.	235	SUBJECT	248	SUBJECT	236
		SUBJECT	233	SUBJECT	
		SUBJECT	10	SUBJECT	15
		SUBJECT	30	SUBJECT	35
		SUBJECT	40	SUBJECT	45
		SUBJECT	50	SUBJECT	20
		SUBJECT		SUBJECT	25
		SUBJECT		SUBJECT	30
		SUBJECT		SUBJECT	35
		SUBJECT		SUBJECT	40
		SUBJECT		SUBJECT	45
		SUBJECT		SUBJECT	50

25X1A

DATE OF PHOTO	TYPE	QUALITY	CLASS	NO. OF CARDS	SOURCE OF PHOTOGRAPH
Jan-166	647	1	3	3	[Redacted]
CLASSIFICATION	CONFIDENTIAL		CAPTIONED BY	[Redacted]	
			WB		

PHOTO NO. 1115744

APPROVED FOR RELEASE 2000/04/27 CIA-RDP78-05867A000416610009-3

MAP REFERENCE 64-27A

LATITUDE 74-53W

COUNTRY PE

PROVINCE LORETO

AREA NO	SUBJECT	SUBJECT	SUBJECT	SUBJECT	SUBJECT	SUBJECT	SUBJECT	SUBJECT
235	236	248						
PARI	NARI		(NR)			LK		EU
7	NARI							
N.								

25X1A

DATE OF PHOTO	TYPE	QUALITY	CLASS	NO. OF CARDS	SOURCE OF PHOTOGRAPH
JAN-FEB	64	7	1	3	2

CLASSIFIED BY LNB

PHOTO NO. 1015743
 MAP REFERENCE
 LATITUDE 84-27 S
 LONGITUDE 74-33 W
 Approved For Release 2000/04/27 : CIA-RDP78-05867A000416610009-3

COUNTRY	AREA NO.	SUBJECT	SUBJECT	SUBJECT	SUBJECT	SUBJECT	SUBJECT	SUBJECT	SUBJECT
PE	235	236	248						
		5		10		15		20	
		P A R I N A R I	(N R)			L K		G O U	
		25		30		35		40	
		T H E N T	T O	R I O		M A R A N O			
		45		50					
		N							

25X1A

DATE OF PHOTO	TYPE	QUALITY	CLASS	NO. OF CARDS	SOURCE OF PHOTOGRAPH
Jan-1-65	64	7	1	3	2
CLASSIFICATION					CAPTIONED BY
CONFIDENTIAL					LNB

Approved For Release 2000/04/27 : CIA-RDP78-05867A000416610009-3

PHOTO NO. 1015746			LONGITUDE 74-33 W		
COUNTRY PE			PROVINCE LORETO		
AREA NO. 230		SUBJECT d36	SUBJECT d48	SUBJECT (NR)	SUBJECT L R
P	A	R	M	A	R
F	O	R	A	N	O
DATE OF PHOTO JAN-FEB 64		TYPE 7	QUALITY 1	CLASS 3	NO. OF CARDS 2
CAPTIONED BY L B					SOURCE OF PHOTOGRAPH [Redacted]

Approved For Release 2000/04/27 : CIA-RDP78-05867A000416610009-3

Approved For Release 2000/04/27 : CIA-RDP78-05867A000416610009-3

LATTITUDE 74-33N LONGITUDE 74-33W

PHOTO NO. 1015741

MAP REFERENCE

COUNTRY PE PROVINCE LORITO

AREA NO	SUBJECT	SUBJECT	SUBJECT	SUBJECT	SUBJECT	SUBJECT	SUBJECT	SUBJECT
235	236	249						
P	A	R	I	N	A	R	I	
T	R	E	A	M	I	N		
N	O	F	R	I	O			

25X1A

DATE OF PHOTO	TYPE	QUALITY	CLASS	NO. OF CARDS	SOURCE OF PHOTOGRAPH
Jan-1-64	647	1	3	2	[Redacted]

CLASSIFICATION CONFIDENTIAL CAPTIONED BY [Signature]

Approved For Release 2000/04/27 : CIA-RDP78-05867A000416610009-3

PHOTO NO.		MAP REFERENCE		LATITUDE		LONGITUDE	
2015748		24-26 S		74-05 W			
COUNTRY		PROVINCE					
PE		LORETO					
AREA NO.		SUBJECT	SUBJECT	SUBJECT	SUBJECT	SUBJECT	SUBJECT
235		249	236				
R	10	5	TIGRE	10	15	L K 9	N W
A	25	25	REAVN	30	35	B A V N	A N T G N
1	45	45	AREA	50		O F	I Q U I T O S .
DATE OF PHOTO		TYPE	QUALITY	CLASS.	NO. OF CARDS	SOURCE OF PHOTOGRAPH	
1						25X1A	
JAN-FEB		6	4	7	1	3	2
CLASSIFICATION		CAPTIONED BY		SOURCE OF PHOTOGRAPH			
CONFIDENTIAL		WR		[REDACTED]			
Approved For Release 2000/04/27 : CIA-RDP78-05867A000416610009-3							
FORM NO. 174 USE PREVIOUS EDITIONS							


PHOTO NO. **Approved For Release 2000/04/27 : CIA-RDP78-05867A000416610009-3**

LOT NO. **94-268** MAP REFERENCE **74-05W** LATITUDE **94-268** LONGITUDE **74-05W**

COUNTRY **PE** PROVINCE **LORETO**

AREA NO	SUBJECT	SUBJECT	SUBJECT	SUBJECT	SUBJECT	SUBJECT	SUBJECT	SUBJECT
235	249	236						
RIO	TIGRE	STRE	AV	1 N	8 A	N	A N T	S N
10	AREA,	5 W	OF	IQUITOS.				

25X1A

DATE OF PHOTO	TYPE	QUALITY	CLASS	NO. OF CARDS	SOURCE OF PHOTOGRAPH
JAN-FEB	647	1	3	2	

CLASSIFICATION **CONFIDENTIAL** CAPTIONED BY **LR**

Approved For Release 2000/04/27 : CIA-RDP78-05867A000416610009-3

PHOTO NO.	1015750	MAP REFERENCE	6-208		LONGITUDE		76-25W	
COUNTRY	DE	PROVINCE	SAN MARTIN					
AREA NO.	8135	SUBJECT	AKU	217	249			
T	A	R	A	P	O	T	O	(N R)
								L K G W E S
7								O F T O W W.

25X1A

DATE OF PHOTO	1-28	TYPE		QUALITY		CLASS		NO. OF CARDS	2	SOURCE OF PHOTOGRAPH	[REDACTED]
JAN-FEB	6	4	7	1	3						
CLASSIFICATION	CONFIDENTIAL			CAPTIONED BY		WR					

Approved For Release 2000/04/27 : CIA-RDP78-05867A000416610009-3

PHOTO NO. **Approved For Release 2000/04/27 : CIA-RDP78-05867A000416610009-3** | MAP REFERENCE | LATITUDE | LONGITUDE

COUNTRY **PK** | PROVINCE **SAN MARTIN**

AREA NO	SUBJECT	SUBJECT	SUBJECT	SUBJECT	SUBJECT	SUBJECT	SUBJECT	SUBJECT
2135	AKU	d17	d49					
TARRA	PO	70	(WR)	L	K	G	W	E
7	70	ROA	d	NE	O	F	T	O
								W

1-28

DATE OF PHOTO	TYPE	QUALITY	CLASS	NO. OF CARDS	SOURCE OF PHOTOGRAPH
JAN-1-64	7	1	5	2	25X1A

CLASSIFICATION **CONFIDENTIAL** | CAPTIONED BY **WR** | FORM NO. 174 | **Approved For Release 2000/04/27 : CIA-RDP78-05867A000416610009-3**

Approved For Release 2000/04/27 : CIA-RDP78-05867A000416610009-3

PHOTO NO.	1015752	MAP REFERENCE		LATITUDE	6-30 S	LONGITUDE	76-25 W
COUNTRY	PE	PROVINCE	SAN MARTIN				
AREA NO.	8130	SUBJECT	AKU	SUBJECT	217	SUBJECT	249
	T A R A		P O		7 0		(N R)
	7		25		R O A D		N E
			45				-

DATE OF PHOTO	1-28	TYPE		QUALITY		CLASS		NO. OF CARDS	2	SOURCE OF PHOTOGRAPH	25X1A
	JAN-FEB		6		4		7		1		3
CLASSIFICATION	CONFIDENTIAL										
CAPTIONED BY	WB										

Approved For Release 2000/04/27 : CIA-RDP78-05867A000416610009-3

REF NO. 1115755

MAP REFERENCE

LATITUDE 30 S

LONGITUDE 76-25 W

COUNTRY PE PROVINCE SAN MARTIN

AREA NO	SUBJECT	SUBJECT	SUBJECT	SUBJECT	SUBJECT	SUBJECT	SUBJECT	SUBJECT	SUBJECT
8135	AKU	C67							
V I A R A	P O T O		10	L K G	15	D W	T O		20
T O W N		25	R O A D	30	- F R	35	C E N T E R		40
T O	R I G H T	45		50	M G				
LEADS TO Yumbatos									

6-28

DATE OF PHOTO	TYPE	QUALITY	CLASS	NO. OF CARDS	SOURCE OF PHOTOGRAPH
JAN-FEB	64	7	13	2	25X1A

CAPTIONED BY WNB

Approved For Release 2000/04/27 : CIA-RDP78-05867A000416610009-3

PHOTO NO. 1015734

MAP REFERENCE

LATITUDE 39° 76-25 W

LONGITUDE

COORTRY PE PROVINCE SAN MARTIN

AREA NO	SUBJECT	SUBJECT	SUBJECT	SUBJECT	SUBJECT	SUBJECT	SUBJECT	SUBJECT	SUBJECT
8130	AKU	did	CG7						20
V A R A P O T O				10	L K 9	15	N E	Y O	40
Y O W N				30		35			
				45					

1-6-28

DATE OF PHOTO	TYPE	QUALITY	CLASS	NO. OF CARDS	SOURCE OF PHOTOGRAPH
JAN-FEB	647	1	3	3	25X1A

CLASSIFICATION **CONFIDENTIAL**

CAPTIONED BY LNB

Approved For Release 2000/04/27 : CIA-RDP78-05867A000416610009-3

FORM NO. 174 USE PREVIOUS EDITIONS 1 Jun 56

PHOTO ANALYSIS REPORT

GPO 871-265

Approved For Release 2000/04/27 : CIA-RDP78-05867A000416610009-3

PHOTO NO.		LOT NO.		MAP REFERENCE		LATITUDE		LONGITUDE	
						30° 4'		76° 35' W	
COUNTRY				PROVINCE					
PR				SAN MARTIN					
AREA NO.		SUBJECT	SUBJECT	SUBJECT	SUBJECT	SUBJECT	SUBJECT	SUBJECT	SUBJECT
813J		AKU	did	CG7					
		5		10	15				20
V	A	R	A	P	O	T	O		
		25		30	35				40
Y	O	U	N						
		45		50					
1-6-28									
DATE OF PHOTO		TYPE	QUALITY	CLASS	NO. OF CARDS	SOURCE OF PHOTOGRAPH			
Jan-1-66		647	1	3	3	25X1A			
CLASSIFICATION				CAPTIONED BY					
CONFIDENTIAL				WPA					

Approved For Release 2000/04/27 : CIA-RDP78-05867A000416610009-3

FORM NO. 1 Jan 56

GPO 471-285