

Approved For Release 2000/04/27 : CIA-RDP78-05867A000416610007-5

PHOTO NO. 1015608 LOT NO. T-1752 C 3003N 1425E
 COUNTRY CZ PROVINCE BOHEMIA

AREA NO	SUBJECT	SUBJECT	SUBJECT	SUBJECT	SUBJECT	SUBJECT	SUBJECT	SUBJECT
127M	954							
	PRAGUE (NR)							
	RADAR	W	U	A				
	UR	4	9	8	4	5	5	

(2 km S of Romy) - Pt 2 of
 3 Pt pad - Ex C14
 (3)

DATE OF PHOTO	TYPE	QUALITY	CLASS	NO. OF CARDS	SOURCE
13 Jul 64	4	4	2	3	1



Approved For Release 2000/04/27 : CIA-RDP78-05867A000416610007-5

Approved For Release 2000/04/27 : CIA-RDP78-05867A000416610007-5

14-00000
GIB

Approved For Release 2000/04/27 : CIA-RDP78-05867A000416610007-5

LONGITUDE

PHOTO NO.	1015210	LOT NO.	T 1132	C	3300	W 23E
COUNTRY	CZ	PROVINCE	BOHEMIA			
AREA NO.	127M	SUBJECT	784	SUBJECT		SUBJECT
	PRAIGUE		(NR)		10	15
	IRADAR		W		30	35
	VRI		498455		50	40

IRADAR W OF PRAIGUE (a)
 VRI 498455, SHEET TS

(2 km S of Ropy)

25X1A



DATE OF PHOTO	TYPE	QUALITY	CLASS	NO. OF CARDS	SORT
13 Feb 64	4	2	3	1	

CAPTIONED BY
 [Signature]

Approved For Release 2000/04/27 : CIA-RDP78-05857A000416610007-5

LONGITUDE 14 28 E

PHOTO NO. 181561

LOT NO. T 1732

COUNTRY CZE

PROVINCE BOHEMIA

AREA NO. 127M

SUBJECT 984

SUBJECT (NR)

SUBJECT 10

SUBJECT

SUBJECT

SUBJECT


SUBJECT

SUBJECT

PIRAGUE RADAR (W) OF PRAGUE (2) VIR 49 8 45 5 SHEET IS

(2 km S of Ropy)

25X1A



DATE OF PHOTO	TYPE	QUALITY	CLASS	NO. OF CARDS	SOURCE
13 Feb 64	4	2	3	1	

CAPTIONED BY [Signature]

CLASSIFICATION Conf

Approved For Release 2000/04/27 : CIA-RDP78-05857A000416610007-5

GPO : 1952 O - 647425

FORM NO. 174 USE PREVIOUS EDITIONS 1 Jun 58

PHOTO ANALYSIS REPORT 0416610007-5

PHOTO NO. 1015612
 MAP REFERENCE 32
 LATITUDE 49 15 N
 LONGITUDE 14 25 E

Approved For Release 2000/04/27 : CIA-RDP78-05867A000416610007-5

COUNTRY CZ PROVINCE Bohemia

AREA NO	SUBJECT	SUBJECT	SUBJECT	SUBJECT	SUBJECT	SUBJECT	SUBJECT	SUBJECT
127M	984							20
T Y N	5 N A D		10 V L T A V O U		15 (N A)			
R A D A R	25 A T		30 V Q		35 G F 8 5 1 7			45
H E E T	45 V 9		50 F E R I E S M 6 7 1 1					L K G F E

25X1A

DATE OF PHOTO	TYPE	QUALITY	CLASS	NO. OF CARDS	SO
Feb 64	4	2	3	1	[REDACTED]


CLASSIFICATION *Conf* CAPTIONED BY *[Signature]*

PHOTO NO. *1115613* Approved For Release 2000/04/27 : CIA-RDP78-05867A000416610007-5

COUNTRY *CZ* PROVINCE *Bohemia* MAP REFERENCE *0-4814-N* LATITUDE *14° 5' E*

AREA NO	SUBJECT	SUBJECT	SUBJECT	SUBJECT	SUBJECT	SUBJECT	SUBJECT	SUBJECT	SUBJECT
<i>127M</i>	<i>984</i>								
<i>T 4 N</i>	<i>5 N A D</i>	<i>V</i>	<i>10 C T A U O U</i>	<i>15</i>	<i>(NR)</i>	<i>20</i>			
<i>R A D A R</i>	<i>25 A T</i>	<i>V</i>	<i>30 Q</i>	<i>35</i>	<i>6 4 8 5 1 7</i>	<i>40</i>	<i>(8)</i>		
<i>H E C T</i>	<i>45 V 9</i>	<i>50</i>	<i>8 E R 115 M 6 7 1</i>	<i>40</i>	<i>40</i>				

25X1A

DATE OF PHOTO	TYPE	QUALITY	CLASS	NO. OF CARDS	SOURCE
<i>Feb 64</i>	<i>4</i>	<i>2</i>	<i>3</i>	<i>1</i>	

CLASSIFICATION *Conf* CAPTIONED BY *[Signature]*

PHOTO NO. **Approved For Release 2000/04/27 : CIA-RDP78-05867A000416610007-5** LOT NO. **1015514** MAP REFERENCE **3** LATITUDE **48 14 5** LONGITUDE **E**

COUNTRY **CZ** PROVINCE **Bohemia**

AREA NO	SUBJECT	SUBJECT	SUBJECT	SUBJECT	SUBJECT	SUBJECT	SUBJECT	SUBJECT	SUBJECT
127M	984								
T Y N	5	N A D	V	10	L T A U O U	15	(NR)		20
R A D A R	25	A T	V	30	W	6	35	8 5 1 7	40
H F C T	45	V 9	S	50	C R	115	M 671	NR	

DATE OF PHOTO	TYPE	QUALITY	CLASS	NO. OF CARDS	SOURCE
Feb 64	4	2	3	1	[REDACTED]

PHOTO NO. *11* Approved For Release 2000/04/27 : CIA-RDP78-05867A000416610007-5
 LOT NO. *77000427* MAP REFERENCE *C* LATITUDE *49°44'N* LONGITUDE *14°25'E*

COUNTRY *CZ* PROVINCE *Bohemia*

AREA NO	SUBJECT	SUBJECT	SUBJECT	SUBJECT	SUBJECT	SUBJECT	SUBJECT	SUBJECT	SUBJECT
<i>127M</i>	<i>584</i>								
<i>TYN</i>	<i>5</i>	<i>NAD</i>	<i>10</i>	<i>V L</i>	<i>15</i>	<i>TAVO U</i>	<i>(NR)</i>		<i>20</i>
<i>RADAR</i>	<i>25</i>	<i>A T</i>	<i>30</i>	<i>V Q</i>	<i>35</i>	<i>648517</i>			<i>40</i>
<i>HEET</i>	<i>45</i>	<i>V 9</i>	<i>50</i>	<i>FEELIES M671</i>					

25X1A

(3,23)



DATE OF PHOTO	TYPE	QUALITY	CLASS	NO. OF CARDS	SOURCE
<i>Feb 64</i>	<i>4</i>	<i>2</i>	<i>3</i>	<i>1</i>	

PHOTO NO. **1015516** Approved For Release 2000/04/27 : CIA-RDP78-05867A0007416610007-5

COUNTRY **CZ** PROVINCE **Bohemia** MAP REFERENCE **P 4614A** LATITUDE **49° 14' N** LONGITUDE **14° 25' E**

AREA NO	SUBJECT	SUBJECT	SUBJECT	SUBJECT	SUBJECT	SUBJECT	SUBJECT	SUBJECT
127M	267							
TYN	5 NAD	10 VLT	15 TA	20 VO	25 TA	30	35	40
K8	25 BAR	30 RAC	35 K1	40 A7	45 VQ	50	55	60
S21	65 SHEET	70	75 V9	PERIOD M671, LK4/E				

PT 0 of 2-PT PERIOD
See CIA

25X1A


DATE OF PHOTO	TYPE	QUALITY	CLASS	NO. OF CARDS	SOURCE OF
Feb 64	4	2	3	1	
CLASSIFICATION				CAPTIONED BY <i>[Signature]</i>	

PHOTO NO. *1015617* Approved For Release 2000/04/27 : CIA-RDP78-05867A000416610007-5
 LOT NO. *2000/04/27* MAP REFERENCE *Bohemia* LATITUDE *49° 14' N* LONGITUDE *14° 25' E*

COUNTRY *CZ* PROVINCE *Bohemia*

AREA NO	SUBJECT	SUBJECT	SUBJECT	SUBJECT	SUBJECT	SUBJECT	SUBJECT	SUBJECT	SUBJECT
<i>127M</i>	<i>267</i>								
<i>TYN</i>	<i>5 NAD</i>	<i>10 V</i>	<i>15 L</i>	<i>20 T</i>	<i>25 A</i>	<i>30 V</i>	<i>35 O</i>	<i>40 U</i>	<i>45 T</i>
<i>KB</i>	<i>25 - BARBARAC</i>	<i>30 KB</i>	<i>35 A</i>	<i>40 T</i>	<i>45 V</i>	<i>50 Q</i>	<i>55 5</i>	<i>60 8</i>	<i>65 1</i>
<i>S 2 1</i>	<i>65 SHEET</i>	<i>70 V</i>	<i>75 9</i>	<i>80 BEAR</i>	<i>85 M671</i>	<i>90 LK4</i>	<i>95 E</i>		

PT V or V-PT SERIES
See CIA

25X1A


DATE OF PHOTO	TYPE	QUALITY	CLASS	NO. OF CARDS	SOURCE OF
<i>Feb 6</i>	<i>4</i>	<i>2</i>	<i>3</i>	<i>1</i>	
CLASSIFICATION <i>Conf</i>				CAPTIONED BY <i>[Signature]</i>	

PHOTO NO. 1015518 *7737* **Approved For Release 2000/04/27 : CIA-RDP78-05867A000416670007-5** MAP REFERENCE 48 19 N LATITUDE 14 28 E LONGITUDE

COUNTRY CZ PROVINCE Bohemia

AREA NO	SUBJECT	SUBJECT	SUBJECT	SUBJECT	SUBJECT	SUBJECT	SUBJECT	SUBJECT	SUBJECT
<u>127M</u>	<u>16M</u>	<u>AKG</u>	<u>IEG</u>						
<u>C E K</u>	<u>E</u>	<u>B U</u>	<u>D E</u>	<u>J O</u>	<u>V I</u>	<u>C E</u>			<u>A I</u>
<u>R F</u>	<u>E</u>	<u>L D</u>	<u>[J E 7 5]</u>						

25X1A

(3, 20, 31)



DATE OF PHOTO	TYPE	QUALITY	CLASS	NO. OF CARDS	SOURCE OF
<u>Feb 6 4</u>	<u>4</u>	<u>✓</u>	<u>3</u>	<u>3</u>	

CLASSIFICATION Conf

PHOTO NO. **Approved For Release 2000/04/27 : CIA-RDP78-05867A000416640007-5** MAP REFERENCE **1428E** LONGITUDE **1428E**

COUNTRY **1015613 CE** PROVINCE **Bohemia**

AREA NO	SUBJECT	SUBJECT	SUBJECT	SUBJECT	SUBJECT	SUBJECT	SUBJECT	SUBJECT
127M	16M	PKG	1EG	226				
CE\$K	E	B	U	D	E	J	O	V
R	F	E	L	D	E	J	O	V

25X1A

(3,720.31)



DATE OF PHOTO	TYPE	QUALITY	CLASS	NO. OF CARDS	SOURCE OF
Feb 64	4	4	3	4	

CLASSIFICATION **Conf**

Approved For Release 2000/04/27 : CIA-RDP78-05867A000416640007-5

PHOTO ANALYSIS REPORT

Approved For Release 2000/04/27 : CIA-RDP78-05867A000416610007-5

PHOTO NO. 1015620
 MAP REFERENCE 1731
 LATITUDE 48 14 N
 LONGITUDE 16 28 E

COUNTRY CE
 PROVINCE Bohemia

AREA NO	SUBJECT	SUBJECT	SUBJECT	SUBJECT	SUBJECT	SUBJECT	SUBJECT	SUBJECT
127M	16M	AKG	1EG	CEG				
C E S K	E	R U D E	J O	V O I	C E			
R I F E	U D		J O	2 5 7				

25X1A



DATE OF PHOTO	TYPE	QUALITY	CLASS	NO. OF CARDS	SOURCE OF
Feb 6	4	2	3	4	

CAPTIONED BY [Signature]

Approved For Release 2000/04/27 : CIA-RDP78-05867A000416610007-5

PHOTO NO. 1015521
 MAP REFERENCE
 LATITUDE 48 19 N
 LONGITUDE 14 28 E

COUNTRY CZ
 PROVINCE Bohemia

AREA NO	SUBJECT	SUBJECT	SUBJECT	SUBJECT	SUBJECT	SUBJECT	SUBJECT	SUBJECT
127M	06M	AK6	DEG	22G				
C E F K E	B U	D E	J O	V I	C E			A I
A F I E	L D		(J E T B)					

25X1A

DATE OF PHOTO	TYPE	QUALITY	CLASS	NO. OF CARDS	SOURCE OF PHOTO
Feb 64	4	✓	3	4	[REDACTED]

CLASSIFICATION
 CAPTIONED BY *[Signature]*

Approved For Release 2000/04/27 : CIA-RDP78-05867A000416610007-5

FORM NO. 174 USE PREVIOUS EDITIONS 1 Apr 56
 PHOTO ANALYSIS REPORT GPO 871-285

Approved For Release 2000/04/27 : CIA-RDP78-05867A000416610007-5

PHOTO NO.	1U15522		MAP REFERENCE	372031		LATITUDE	49N		LONGITUDE	1428E	
COUNTRY	CZ		PROVINCE	Bohemia							
AREA NO.	127M	SUBJECT	SUBJECT	SUBJECT	SUBJECT	SUBJECT	SUBJECT	SUBJECT	SUBJECT	SUBJECT	SUBJECT
		16M	AKL	DEG	C26						
	C E S K E	5	B U	10	D E J	15	15	15	15	15	20
	A F I E L D	25		30	[J E T B]	35	35	35	35	35	40
		45		50							

25X1A

DATE OF PHOTO	TYPE	QUALITY	CLASS	NO. OF CARDS	SOURCE OF PHOTO
Feb 64	4	✓	3	4	[REDACTED]
CAPTIONED BY				[Signature]	

Approved For Release 2000/04/27 : CIA-RDP78-05867A000416610007-5

PHOTO NO. 1015623
 Approved For Release 2000/04/27 : CIA-RDP78-05867A000416610007-5

MAP REFERENCE [blank] LATITUDE 48° 19' N LONGITUDE 10° 28' E

COUNTRY	AREA NO	SUBJECT	SUBJECT	SUBJECT	SUBJECT	SUBJECT	SUBJECT	SUBJECT	SUBJECT
CZ	107M	116M	118L	DEG	C26				
		5	34	10	5	0	✓	1	C
		25		30	[J	7	0]		
		45		50					

25X1A

DATE OF PHOTO	TYPE	QUALITY	CLASS	NO. OF CARDS	SOURCE OF PHOTO
Feb 64	4	✓	3	4	[REDACTED]
CLASSIFICATION				CAPTIONED BY	
Comp				[Signature]	

PHOTO NO. **1015624** Approved For Release 2000/04/27 : CIA-RDP78-05867A000416610007-5

COUNTRY **CZ** PROVINCE **Bohemia** MAP REFERENCE **7779** LATITUDE **48 31 N** LONGITUDE **14 28 E**

AREA NO	SUBJECT	SUBJECT	SUBJECT	SUBJECT	SUBJECT	SUBJECT	SUBJECT	SUBJECT
127M	DGM	AKG	DEG	CZG	AKV			
C E K E	B U D E	J O V I	C E	A I				
R F I E L D	J E T S							

25X1A

DATE OF PHOTO	TYPE	QUALITY	CLASS	NO. OF CARDS	SOURCE
Feb 64	4	✓	3	5	[REDACTED]

Approved For Release 2000/04/27 : CIA-RDP78-05867A000416610007-5

PHOTO NO.	COUNTRY	AREA NO.	PROVINCE	MAP REFERENCE	LATITUDE	LONGITUDE
1015625	CZ	127M	Bohemia	C	49 01 N	14 47 E

SUBJECT	SUBJECT	SUBJECT	SUBJECT	SUBJECT	SUBJECT	SUBJECT	SUBJECT	SUBJECT
TREBON	(W.A.)	FIX						
IX-8	SILVER	AT	VQ	8	15	28		
(S) H C E T	V 9							

25X1A


DATE OF PHOTO	TYPE	QUALITY	CLASS	NO. OF CARDS	SOURCE
Feb 64	4	✓	3	1	(S. 23)

PHOTO NO. *1000* LOT NO. *2000/04/27* MAP REFERENCE *C* LATITUDE *49° 1' N* LONGITUDE *14° 7' E*
 Approved For Release 2000/04/27 : CIA-RDP78-05867A000416610007-5

COUNTRY *CZ* PROVINCE *Bohemia*

AREA NO	SUBJECT	SUBJECT	SUBJECT	SUBJECT	SUBJECT	SUBJECT	SUBJECT	SUBJECT	SUBJECT
<i>127M</i>	<i>FRU</i>								
<i>TREBON</i>	<i>(W.A.)</i>				<i>FIX</i>				
<i>IX-8</i>	<i>S</i>	<i>TE</i>			<i>AT</i>	<i>VQ</i>	<i>8</i>	<i>15</i>	<i>28</i>
<i>1</i>	<i>(8/11/66)</i>	<i>V</i>							

25X1A

DATE OF PHOTO	TYPE	QUALITY	CLASS	NO. OF CARDS	SOURCE
<i>Feb 64</i>	<i>d</i>	<i>v</i>	<i>3</i>	<i>1</i>	

CLASSIFICATION *Conf* CAPTIONED BY *[Signature]*

Approved For Release 2000/04/27 : CIA-RDP78-05867A000416610007-5

PHOTO NO:	1015621	MAP REFERENCE:	S 4902N	LATITUDE:	49°02'N	LONGITUDE:	10°06'E
COUNTRY:	CZ	PROVINCE:	Bohemia	SUBJECT:		SUBJECT:	
AREA NO:	127M	SUBJECT:	360	SUBJECT:		SUBJECT:	
JINDRICHUV		HRADEC		15		20	
IN T A L L A T I O N		"F"		35		40	
A N K R A N G E		A T		WQ 015 427		(Sheet V9, Series M671), LKG f.	
25X1A							

DATE OF PHOTO	TYPE	QUALITY	CLASS	NO. OF CARDS	SOURCE OF
Feb 64	4	✓	3	1	[REDACTED]
CAPTIONED BY: <i>[Signature]</i>					

PHOTO NO.	Approved For Release 2000/04/27 : CIA-RDP78-05867A000416610007-5					MAP REFERENCE	S H A D E		LATITUDE	1500 E							
1015528						COUNTRY	CZ		PROVINCE	Bohemia							
AREA NO.	127M	SUBJECT	360	SUBJECT		SUBJECT		SUBJECT		SUBJECT							
	J	I	N	D	R	I	C	H	H	V	H	A	A	D	E	C	(W) (R)
		I	N	T	A	L	L	A	T	.	S	N	"E"	A	T		
	W	Q	0	0	9	4	4	4	(S	H	E	E	T	V	9	, Series M671)	
												25X1A					
DATE OF PHOTO		TYPE	QUALITY	CLASS	NO. OF CARDS	SOURCE C											
Feb 64		4	✓	3	1	[REDACTED]											
CLASSIFICATION				CAPTIONED BY													
Approved For Release 2000/04/27 : CIA-RDP78-05867A000416610007-5				CONF													
FORM NO. 174 USE PREVIOUS EDITIONS												CPD 871-245					
PHOTO ANALYSIS REPORT																	

PHOTO NO. *301553* LOT NO. *2000/04/27* MAP REFERENCE *65867A000416610007-5* LATITUDE *50° 14' 00" N* LONGITUDE *14° 40' E*

COUNTRY *CZ* PROVINCE *Bohemia*

AREA NO	SUBJECT	SUBJECT	SUBJECT	SUBJECT	SUBJECT	SUBJECT	SUBJECT	SUBJECT
<i>127M</i>	<i>OGM</i>	<i>AK6</i>	<i>AK9</i>					
<i>T A B O R</i>	<i>5</i>	<i>A I</i>	<i>10</i>	<i>R F I E L D</i>	<i>15</i>	<i>-</i>	<i>H A</i>	<i>20</i>
<i>N G A R</i>	<i>25</i>		<i>30</i>		<i>35</i>			<i>40</i>
	<i>45</i>		<i>50</i>					

25X1A

DATE OF PHOTO	TYPE	QUALITY	CLASS	NO. OF CARDS	SOURCE OF
<i>Feb 64</i>	<i>4</i>	<i>2</i>	<i>3</i>	<i>3</i>	<i>(2,31)</i>

PHOTO NO. *101583* Approved For Release 2000/04/27 : CIA-RDP78-05867A000416610007-5

COUNTRY	<i>CZ</i>		PROVINCE	<i>Bohemia</i>				LATITUDE	<i>14° 20' E</i>	
AREA NO	<i>127M</i>	SUBJECT	<i>984</i>	SUBJECT		SUBJECT		SUBJECT		
	<i>K</i>	<i>L</i>	<i>E</i>	<i>C</i>	<i>A</i>	<i>N</i>	<i>Y</i>	<i>(N)</i>	<i>(N)</i>	
	<i>T</i>	<i>E</i>	<i>(?)</i>	<i>A</i>	<i>T</i>	<i>V</i>	<i>R</i>	<i>60</i>	<i>16</i>	
	<i>T</i>	<i>T</i>	<i>9</i>	<i>45</i>	<i>S</i>	<i>E</i>	<i>R</i>	<i>I</i>	<i>E</i>	
									<i>(M67i)</i>	

25X1A


DATE OF PHOTO	TYPE	QUALITY	CLASS	NO. OF CARDS	SOURCE OF
<i>Feb 64</i>	<i>4</i>	<i>✓</i>	<i>3</i>	<i>1</i>	
CAPTIONED BY					<i>[Signature]</i>

PHOTO NO. **1015831** | IPT NO. **7777** | MAP REFERENCE **CIA-RDP78-05867A000416610007-5** | LATITUDE **14°N** | LONGITUDE **14°E**

COUNTRY **CZ** | PROVINCE **Bohemia**

AREA NO	SUBJECT	SUBJECT	SUBJECT	SUBJECT	SUBJECT	SUBJECT	SUBJECT	SUBJECT	SUBJECT
122M									
K L E C A N Y	5	10	15	20	25	30	35	40	45
T E (?)	1	2	3	4	5	6	7	8	9
T T 9	1	2	3	4	5	6	7	8	9

25X1A

(3, 7, 23)



DATE OF PHOTO	TYPE	QUALITY	CLASS	NO. OF CARDS	SOURCE
Feb 63	4	2	3	1	

CLASSIFICATION **Conf** | CAPTIONED BY **[Signature]**

PHOTO NO. *101552* **Approved For Release 2000/04/27 : CIA-RDP78-05867A000416610007-5** MAP REFERENCE *7797* LATITUDE *14°30'N* LONGITUDE *142°3'E*

COUNTRY *CZ* PROVINCE *Bohemia*

AREA NO	SUBJECT	SUBJECT	SUBJECT	SUBJECT	SUBJECT	SUBJECT	SUBJECT	SUBJECT
<i>127M</i>	<i>OGM</i>	<i>AK6</i>	<i>DEG</i>	<i>C24</i>				
<i>✓ 0</i>	<i>5 CH</i>	<i>0</i>	<i>10 D</i>	<i>Y</i>	<i>A</i>	<i>15 I</i>	<i>R</i>	<i>20 F</i>
<i>[JET</i>	<i>25</i>	<i>F</i>	<i>30 I</i>	<i>G</i>	<i>H</i>	<i>35 T</i>	<i>40 G</i>	<i>5]</i>
<i>P</i>	<i>45</i>	<i>0</i>	<i>50</i>	<i>F</i>	<i>2</i>	<i>P</i>	<i>T</i>	<i>PANORAMA.</i>

See CIA

25X1A


DATE OF PHOTO	TYPE	QUALITY	CLASS	NO. OF CARDS	SOURCE OF
<i>Feb 64</i>	<i>4</i>	<i>✓</i>	<i>3</i>	<i>4</i>	
CLASSIFICATION <i>Conf</i>					CAPTIONED BY <i>[Signature]</i>

PHOTO NO. *1013533* PT NO *2000/04/27* MAP REFERENCE *CIA-RDP78-05867A000416610007-5* LATITUDE *14°25'E*

COUNTRY *CZ* PROVINCE *Bohemia*

AREA NO	SUBJECT	SUBJECT	SUBJECT	SUBJECT	SUBJECT	SUBJECT	SUBJECT	SUBJECT
<i>127M</i>	<i>OGM</i>	<i>AK6</i>	<i>DEG</i>	<i>C24</i>				
<i>U O D O</i>	<i>5 CH</i>	<i>0 D Y</i>	<i>10</i>	<i>A</i>	<i>1 R F</i>	<i>1 C L D</i>	<i>20</i>	
<i>U O D O</i>	<i>25 F</i>	<i>1 G H T</i>	<i>30</i>	<i>C L</i>	<i>35</i>	<i>B L D G</i>	<i>5</i>	<i>40</i>
<i>P T</i>	<i>45</i>	<i>2</i>	<i>50</i>	<i>2 - P T</i>	<i>PANORAMA</i>			

See CIA

25X1A

(3, 7, 20, 31)



DATE OF PHOTO	TYPE	QUALITY	CLASS	NO. OF CARDS	SOURCE OF
<i>Feb 64</i>	<i>4</i>	<i>✓</i>	<i>3</i>	<i>4</i>	

CAPTIONED BY *[Signature]*

PHOTO NO. 1015534 LIST NO. 2000/04/27 MAP REFERENCE CIA-RDP78-05867A000416610007-5 LATITUDE 48° 12' N LONGITUDE 14° 23' E

COUNTRY CZ PROVINCE Bohemia

AREA NO	SUBJECT	SUBJECT	SUBJECT	SUBJECT	SUBJECT	SUBJECT	SUBJECT	SUBJECT
<u>127M</u>	<u>OGM</u>	<u>AKL</u>	<u>AKA</u>	<u>C26</u>				
<u>V O D O</u>	<u>5 CH</u>	<u>0 D</u>	<u>Y</u>	<u>10</u>	<u>A</u>	<u>I</u>	<u>R</u>	<u>F</u>
	<u>25</u>	<u>6 S</u>	<u>30</u>	<u>H</u>	<u>A</u>	<u>N</u>	<u>G</u>	<u>A</u>
	<u>45</u>		<u>50</u>	<u>8</u>	<u>15</u>	<u>F</u>	<u>I</u>	<u>E</u>
								<u>L</u>
								<u>D</u>
								<u>20</u>
								<u>40</u>

25X1A

DATE OF PHOTO	TYPE	QUALITY	CLASS	NO. OF CARDS	SOURCE OF
<u>Feb 64</u>	<u>4</u>	<u>2</u>	<u>3</u>	<u>2</u>	<u>[REDACTED]</u>

PHOTO NO. 1015833
 Approved For Release 2000/04/27 : CIA-RDP78-05867A000416610007-5
 MAP REFERENCE
 LATITUDE
 LONGITUDE 14W E

COUNTRY CZ PROVINCE Bohemia

AREA NO	SUBJECT	SUBJECT	SUBJECT	SUBJECT	SUBJECT	SUBJECT	SUBJECT	SUBJECT
127M.	AM9							
N E T R E B A	(N R)					R A D I O		ST
A		A N T E N N A S				A T		V R 59
6 6 9 1		(S H E E T				8 9, Series M64).		

DATE OF PHOTO	TYPE	QUALITY	CLASS	NO. OF CARDS	SOURCE
Feb 64	4	2	3	1	[REDACTED]

CLASSIFICATION Conf
 CAPTIONED BY [Signature]

PHOTO NO. 1015556 Approved For Release 2000/04/27 : CIA-RDP78-05867A000416610007-5

COUNTRY CZ PROVINCE Bohemia MAP REFERENCE (23) LATITUDE 14°25' E

AREA NO	SUBJECT	SUBJECT	SUBJECT	SUBJECT	SUBJECT	SUBJECT	SUBJECT	SUBJECT
<u>1237</u>	<u>Amf</u>							
	<u>NETREBA</u>	<u>(N.A.)</u>			<u>RA D</u>	<u>10</u>	<u>15</u>	<u>20</u>
	<u>4</u>	<u>ANIE</u>	<u>30</u>	<u>5</u>	<u>AT</u>	<u>35</u>	<u>VR</u>	<u>40</u>
<u>6641</u>	<u>45</u>	<u>SHICE</u>	<u>50</u>	<u>T</u>	<u>89</u>	<u>Series (M641)</u>		

25X1A

(23)



DATE OF PHOTO	TYPE	QUALITY	CLASS	NO. OF CARDS	SOURCE
<u>Feb 64</u>	<u>4</u>	<u>2</u>	<u>3</u>	<u>1</u>	

PHOTO NO. **Approved For Release 2009/04/27 : CIA-RDP78-05867A000416610007-5** 1015531
 MAP REFERENCE **(23)** LATITUDE **14° 25' E**

COUNTRY **CF** PROVINCE **Romania**

AREA NO	SUBJECT	SUBJECT	SUBJECT	SUBJECT	SUBJECT	SUBJECT	SUBJECT	SUBJECT
127M	AN 9							
N E T R E C B A	(u r)			R A D				
A							V R	
6 6 9 1								

DATE OF PHOTO	TYPE	QUALITY	CLASS	NO. OF CARDS	SOURCE
Feb 64	4	2	3	1	[REDACTED]

CLASSIFICATION **Conf** CAPTIONED BY **[Signature]**

PHOTO NO. 1015530 Approved For Release 2009/04/27 : CIA-RDP78-05867A000416610007-5

COUNTRY CZ PROVINCE Bohemia MAP REFERENCE (S) 142 N 14 W E LATITUDE LONGITUDE

AREA NO	SUBJECT	SUBJECT	SUBJECT	SUBJECT	SUBJECT	SUBJECT	SUBJECT	SUBJECT
<u>127M</u>	<u>984</u>							
<u>U J E Z</u>	<u>5 D E C</u>	<u>(N N)</u>		<u>T H</u>	<u>15</u>	<u>I C K</u>	<u>E</u>	<u>20</u>
<u>G H T</u>	<u>25</u>	<u>S I T E</u>	<u>A T</u>	<u>V R</u>	<u>35</u>	<u>5 9 8</u>	<u>7 0 1</u>	<u>40</u>
<u>(S H E E T</u>	<u>45</u>	<u>S 9</u>	<u>S E</u>	<u>RIED (14)</u>				

P1 (1) OF 2-PART ~~ANALYSIS~~ SERIES
SEE CIA

25X1A

DATE OF PHOTO	TYPE	QUALITY	CLASS	NO. OF CARDS	SO
<u>Feb 64</u>	<u>4</u>	<u>2</u>	<u>3</u>	<u>1</u>	


PHOTO NO. *1115633* Approved For Release 2000/04/27 : CIA-RDP78-05867A000416610007-5

COUNTRY *CE* PROVINCE *Behma*

AREA NO	SUBJECT	SUBJECT	SUBJECT	SUBJECT	SUBJECT	SUBJECT	SUBJECT	SUBJECT
<i>121M</i>	<i>984</i>							
<i>U J E Z</i>	<i>5</i>	<i>DEC</i>	<i>(N 2)</i>		<i>TH</i>	<i>15</i>	<i>ICK</i>	<i>20</i>
<i>G H T</i>	<i>25</i>	<i>S I T C</i>	<i>30</i>	<i>A T</i>	<i>VR</i>	<i>35</i>	<i>5 9 8</i>	<i>7 0 1</i>
<i>[S H E C T</i>	<i>45</i>	<i>S 9</i>	<i>50</i>	<i>S C</i>	<i>REVIS (1/64)</i>			

Pg 2 of 2-pt ~~series~~ series.
See CIA

25X1A

DATE OF PHOTO	TYPE	QUALITY	CLASS	NO. OF CARDS	SOURCE
<i>Feb 64</i>	<i>4</i>	<i>2</i>	<i>3</i>	<i>1</i>	

CLASSIFICATION *Conf* CAPTIONED BY *[Signature]*

PHOTO NO. *10155-0* | LOT NO. *2995* | MAP REFERENCE *57D* | LATITUDE *50° 16' 10" N* | LONGITUDE *14° 37' E*

COUNTRY *CZ* | PROVINCE *Bohemia*

AREA NO	SUBJECT	SUBJECT	SUBJECT	SUBJECT	SUBJECT	SUBJECT	SUBJECT	SUBJECT
<i>127M</i>	<i>GM9</i>	<i>GMA</i>						
<i>B Y</i>	<i>1 C E</i>		<i>10 A M</i>		<i>15 T E</i>		<i>20 A T</i>	
<i>V R</i>	<i>25 7 3</i>	<i>28 7 6 3</i>	<i>30 (S H E E T</i>		<i>35 9</i>		<i>40</i>	
<i>E R</i>	<i>45 I E B</i>	<i>M 6 4</i>	<i>50</i>					

25X1A


DATE OF PHOTO	TYPE	QUALITY	CLASS	NO. OF CARDS	SOL
<i>Feb 64</i>	<i>4</i>	<i>2</i>	<i>3</i>	<i>2</i>	

PHOTO NO. 1015641 LOT NO. 2000/04/27 : CIA-RDP78-05867A000416610007-5 MAP REFERENCE 1437 E LATITUDE 1437 E LONGITUDE

COUNTRY CZ PROVINCE Bohemia

AREA NO	SUBJECT	SUBJECT	SUBJECT	SUBJECT	SUBJECT	SUBJECT	SUBJECT	SUBJECT
<u>127M</u>	<u>GMA9</u>	<u>GMA</u>						
<u>B</u>	<u>Y</u>	<u>5</u>	<u>1</u>	<u>C</u>	<u>E</u>			
<u>10</u>	<u>8</u>	<u>7</u>	<u>6</u>	<u>3</u>				
<u>15</u>	<u>35</u>	<u>40</u>						
<u>10</u>	<u>15</u>	<u>20</u>						
<u>15</u>	<u>20</u>	<u>25</u>	<u>30</u>	<u>35</u>	<u>40</u>			
<u>10</u>	<u>15</u>	<u>20</u>	<u>25</u>	<u>30</u>	<u>35</u>	<u>40</u>		
<u>10</u>	<u>15</u>	<u>20</u>	<u>25</u>	<u>30</u>	<u>35</u>	<u>40</u>		

DATE OF PHOTO	TYPE	QUALITY	CLASS	NO. OF CARDS	2000
<u>Feb 64</u>	<u>4</u>	<u>2</u>	<u>3</u>	<u>2</u>	<u>25X1A</u>

PHOTO NO. Approved For Release 2009/04/27 : CIA-RDP78-05867A000416610007-5

COUNTRY Czechoslovakia PROVINCE Bohemia MAP REFERENCE C5605N LATITUDE 1454 E

AREA NO	SUBJECT	SUBJECT	SUBJECT	SUBJECT	SUBJECT	SUBJECT	SUBJECT	SUBJECT
127M	AKG	D36						
M L A D	A	B O L E S L A V						
R B R	D E E	S W						
A T	V R	9 1 3 8 3 7						

25X1A

DATE OF PHOTO	TYPE	QUALITY	CLASS	NO. OF CARDS	SOURCE OF PHOTO
Feb 64	4	2	3	2	[Redacted]

CLASSIFICATION Approved For Release 2009/04/27 : CIA-RDP78-05867A000416610007-5

PHOTO NO. *15873* Approved For Release 2000/04/27 : CIA-RDP78-05867A000416610007-5
 LOT NO. *2000/04/27* MAP REFERENCE *C* LATITUDE *50° 14' N* LONGITUDE *14° 54' E*

COUNTRY *CE* PROVINCE *Bohemia*

AREA NO	SUBJECT	SUBJECT	SUBJECT	SUBJECT	SUBJECT	SUBJECT	SUBJECT	SUBJECT
<i>12717</i>	<i>AYG</i>	<i>336</i>						
<i>M L A D</i>	<i>5 A</i>	<i>B O L E S L A V</i>	<i>10</i>	<i>15</i>	<i>(P R)</i>		<i>20</i>	<i>R</i>
<i>R B R</i>	<i>25</i>	<i>D S E</i>	<i>30</i>	<i>S W</i>	<i>0</i>	<i>35</i>	<i>T O W N</i>	<i>40</i>
<i>A T</i>	<i>45</i>	<i>V R 9 1 3</i>	<i>50</i>	<i>8 3 7</i>	<i>(Sheet 5-9 from M641)</i>			

Pt D of v-pt PANORAMA
See CIA

25X1A


DATE OF PHOTO	TYPE	QUALITY	CLASS	NO. OF CARDS	SOURCE OF PHOTO
<i>Feb 64</i>	<i>4</i>	<i>✓</i>	<i>3</i>	<i>2</i>	

PHOTO NO. **1015544** | LOT NO. **2000/04/27** : CIA-RDP78-05867A000416610007-5 | MAP REFERENCE **C** | LATITUDE **14 5 4 E**

COUNTRY **CE** | PROVINCE **Bohemia**

AREA NO	SUBJECT	SUBJECT	SUBJECT	SUBJECT	SUBJECT	SUBJECT	SUBJECT	SUBJECT
127M	AV 6	D 36						
M L A D	5 A	B O L E	10 S L	A V	15 (W R)		20 R	
R B R	25 D	G E	30 S W	1	35		40	
A 7	45 V R	9 3	50 8 3 7	(Sheet 5-9 Series M641)				

PT 2 of v-PT PADOVANA
See CIA

25X1A


DATE OF PHOTO	TYPE	QUALITY	CLASS	NO. OF CARDS	SOURCE OF PHOTO
Feb 64	4	2	3	2	

PHOTO NO. 1015545 Approved For Release 2000/04/27 : CIA-RDP78-05867A000416610007-5
 LOT NO. 2000/04/27 MAP REFERENCE B LATITUDE 1417E

COUNTRY CZ PROVINCE Bohemia

AREA NO	SUBJECT	SUBJECT	SUBJECT	SUBJECT	SUBJECT	SUBJECT	SUBJECT	SUBJECT
<u>127M</u>	<u>AE6</u>							
<u>M L A D A</u>	<u>5</u>	<u>B O L E S L A V</u>	<u>10</u>		<u>15</u>	<u>M O T</u>	<u>20</u>	
<u>R</u>	<u>25</u>	<u>C H I C L E</u>	<u>30</u>	<u>P L A N T</u>	<u>35</u>		<u>40</u>	
	<u>45</u>		<u>50</u>					

25X1A


DATE OF PHOTO	TYPE	QUALITY	CLASS	NO. OF CARDS	SOURCE
<u>Feb 64</u>	<u>4</u>	<u>2</u>	<u>3</u>	<u>1</u>	
CLASSIFICATION <u>Conf</u>					CAPTIONED BY <u>[Signature]</u>

PHOTO NO. 1015645 Approved For Release 2000/04/27 : CIA-RDP78-05867A000416610007-5

COUNTRY CZ PROVINCE Bohemia MAP REFERENCE 777 LATITUDE 50 LONGITUDE 1454E

AREA NO	SUBJECT	SUBJECT	SUBJECT	SUBJECT	SUBJECT	SUBJECT	SUBJECT	SUBJECT
<u>127M</u>	<u>AE6</u>							
<u>MLADA</u>	<u>BOLLESLAV</u>						<u>MOTO</u>	
<u>R</u>	<u>VEHICLE</u>	<u>PLAN</u>					<u>PT</u>	
<u>1</u>	<u>OF</u>	<u>2-PT</u>	<u>PANORAMA</u>					

SEE CIA

25X1A


DATE OF PHOTO	TYPE	QUALITY	CLASS	NO. OF CARDS	SOURCE
<u>Feb 64</u>	<u>4</u>	<u>2</u>	<u>3</u>	<u>1</u>	

PHOTO NO. 1015641
 Approved For Release 2000/04/27 : CIA-RDP78-05867A000416610007-5
 LOT NO. 2000/04/27
 MAP REFERENCE
 LATITUDE
 LONGITUDE 1454E

COUNTRY *CE*
 PROVINCE *Bohemia*

AREA NO	SUBJECT	SUBJECT	SUBJECT	SUBJECT	SUBJECT	SUBJECT	SUBJECT	SUBJECT
121M	<i>AE6</i>							
<i>MLADA</i>	<i>5</i>	<i>BOLESLAV</i>	<i>10</i>	<i>5</i>	<i>CLAV</i>	<i>15</i>	<i>MOTO</i>	<i>20</i>
<i>R</i>	<i>25</i>	<i>VEHICLE</i>	<i>30</i>	<i>PLANT</i>	<i>35</i>	<i>PT</i>	<i>40</i>	
<i>201</i>	<i>45</i>	<i>2-PT</i>	<i>50</i>	<i>PANORAMA</i>				

SEE CIA

25X1A

DATE OF PHOTO	TYPE	QUALITY	CLASS	NO. OF CARDS	SOURCE
<i>Feb 64</i>	<i>4</i>	<i>2</i>	<i>3</i>	<i>1</i>	

CLASSIFICATION
 CAPTIONED BY

PHOTO NO. 1015648 APPROVED FOR RELEASE 2000/04/27 : CIA-RDP78-05867A000416610007-5

COUNTRY CZ PROVINCE Bohemia MAP REFERENCE Bohemia LATITUDE 50° 14' N LONGITUDE 14° 54' E

AREA NO	SUBJECT	SUBJECT	SUBJECT	SUBJECT	SUBJECT	SUBJECT	SUBJECT	SUBJECT
<u>127M</u>	<u>AC6</u>	<u>AF</u>						
<u>M L A D A</u>	<u>5</u>	<u>B I O C E</u>	<u>10</u>	<u>L A V</u>	<u>15</u>	<u>M I T O</u>	<u>20</u>	
<u>R V E H</u>	<u>25</u>	<u>I C L E</u>	<u>30</u>	<u>P L A N T</u>	<u>35</u>	<u>P W R</u>	<u>40</u>	
<u>P L T</u>	<u>45</u>		<u>50</u>					

25X1A




DATE OF PHOTO	TYPE	QUALITY	CLASS	NO. OF CARDS	SOURCE
<u>Feb 64</u>	<u>4</u>	<u>2</u>	<u>3</u>	<u>2</u>	

PHOTO NO. 1015549 Approved For Release 2000/04/27 : CIA-RDP78-05867A000416610007-5

COUNTRY CZ PROVINCE Bohemia MAP REFERENCE 1454E LONGITUDE

AREA NO	SUBJECT	SUBJECT	SUBJECT	SUBJECT	SUBJECT	SUBJECT	SUBJECT	SUBJECT
<u>127M</u>	<u>REG</u>	<u>445</u>						
<u>M L A D A</u>	<u>5</u>	<u>B O L E S</u>	<u>10</u>	<u>L A V</u>	<u>15</u>	<u>M U T O</u>	<u>20</u>	
<u>R U E H</u>	<u>25</u>	<u>I C L E</u>	<u>30</u>	<u>P L A N T</u>	<u>35</u>	<u>P U R</u>	<u>40</u>	
<u>P L T</u>	<u>45</u>		<u>50</u>					

25X1A

DATE OF PHOTO	TYPE	QUALITY	CLASS	NO. OF CARDS	SOURCE
<u>Feb 64</u>	<u>4</u>	<u>2</u>	<u>3</u>	<u>2</u>	

CLASSIFICATION Conf CAPTIONED BY [Signature] Approved For Release 2000/04/27 : CIA-RDP78-05867A000416610007-5

PHOTO NO. 115550 Approved For Release 2000/04/27 : CIA-RDP78-05867A000416610007-5

COUNTRY CZ PROVINCE Bohemia LONGITUDE 14.2E

AREA NO	SUBJECT	SUBJECT	SUBJECT	SUBJECT	SUBJECT	SUBJECT	SUBJECT	SUBJECT
<u>127M</u>	<u>726</u>							
<u>M L A D A</u>	<u>5</u>	<u>B O L C E B L A V</u>	<u>10</u>	<u>15</u>		<u>M O T O</u>	<u>20</u>	
<u>R I V E</u>	<u>25</u>	<u>C L C</u>	<u>30</u>	<u>P L A N T</u>	<u>35</u>		<u>40</u>	
	<u>45</u>		<u>50</u>					

25X1A

DATE OF PHOTO	TYPE	QUALITY	CLASS	NO. OF CARDS	SOURCE
<u>Feb 64</u>	<u>4</u>	<u>2</u>	<u>3</u>	<u>1</u>	[REDACTED]

CLASSIFICATION Conf CAPTIONED BY [Signature]

Approved For Release 2000/04/27 : CIA-RDP78-05867A000416610007-5

PHOTO NO. 1015651
MAP REFERENCE 71731
LATTITUDE 1454E

COUNTRY CZ PROVINCE Bohemia

AREA NO	SUBJECT	SUBJECT	SUBJECT	SUBJECT	SUBJECT	SUBJECT	SUBJECT	SUBJECT
127M	REG							
ML	AD	A	B	O	L	E	S	L
R	V	E	H	I	C	L	E	P

25X1A


DATE OF PHOTO	TYPE	QUALITY	CLASS	NO. OF CARDS	SOURCE
Feb 64	4	2	3	1	[REDACTED]

PHOTO NO. **1015652** MAP REFERENCE **11771** LATITUDE **49 14 N** LONGITUDE **14 34 E**
 Approved For Release 2000/04/27 : CIA-RDP78-05867A000416610007-5

COUNTRY **CZ** PROVINCE **Bohemia**

AREA NO	SUBJECT	SUBJECT	SUBJECT	SUBJECT	SUBJECT	SUBJECT	SUBJECT	SUBJECT
127M	TEL							
MLAD	A	B	O	L	E	S	L	A
R	V	E	H	I	C	L	E	P
								L
								A
								N
								T
								O

25X1A

DATE OF PHOTO	TYPE	QUALITY	CLASS	NO. OF CARDS	SOURCE
Feb 64	A	2	3	1	

Approved For Release 2000/04/27 : CIA-RDP78-05867A000400640007-5

PHOTO NO. 1015555		MAP REFERENCE T 5.322		LATITUDE 16 30 N		LONGITUDE 35 47 E	
COUNTRY BY			PROVINCE HATAKIA				
AREA NO. 422K	SUBJECT ALA	SUBJECT 99K	SUBJECT	SUBJECT	SUBJECT	SUBJECT	SUBJECT
LATAKIA			10	PORT AREA		15	20
BATTERY			30	OF 4		35	40
G			45				B
						25X1A	
DATE OF PHOTO		TYPE	QUALITY	CLASS	NO. OF CARDS	SOURCE OF PHOTOGRAPH	
30 APR 64		4	1	B	2	[REDACTED]	
CLASSIFICATION				CAPTIONED BY			
TOP SECRET				FM			

Approved For Release 2000/04/27 : CIA-RDP78-05867A000416610007-5

Next 3 Page(s) In Document Exempt

Approved For Release 2000/04/27 : CIA-RDP78-05867A000416610007-5