


PHOTO NO. **1374** **Approved For Release 2000/04/27 : CIA-RDP78-05867A000416610006-6** LOT NO. **984** MAP REFERENCE **DIB D48** LATITUDE **37** LONGITUDE **16**

COUNTRY **CZ** PROVINCE **BOHEMIA**

AREA NO	SUBJECT	SUBJECT	SUBJECT	SUBJECT	SUBJECT	SUBJECT	SUBJECT	SUBJECT	SUBJECT
1374	984	DIB	D48	C26					
P L Z E N			R A D A R			5	15	J E	(1)
							35		40
									50

DATE OF PHOTO **3.7.18.23** TYPE **25X1A**

DATE OF PHOTO	TYPE	QUALITY	CLASS	NO. OF CARDS	SOURCE OF PHOTOGRAPH
23 FEB	64	3	2	3 4	
CLASSIFICATION SECRET				CONTINUED BY RL	

Approved For Release 2000/04/27 : CIA-RDP78-05867A000416610006-6

PHOTO NO.		LOT NO.		MAP REFERENCE		LATITUDE		LONGITUDE	
COUNTRY				PROVINCE					
CB				BOHEMIA					
AREA NO	SUBJECT	SUBJECT	SUBJECT	SUBJECT	SUBJECT	SUBJECT	SUBJECT	SUBJECT	SUBJECT
1274	ASA								
	5			10		15			20
PLZEN				SEWERAGE		DISP			
	25			30		35			40
OSAL				PLANT					
	45			50					
				10.25		25X1A			
DATE OF PHOTO		TYPE	QUALITY	CLASS	NO. OF CARDS	SOURCE OF PHOTOGRAPH			
23 FEB		64	4	2	3	[REDACTED]			
CLASSIFICATION				CAPTIONED BY					
CONF				RL					

Approved For Release 2000/04/27 : CIA-RDP78-05867A000416610006-6

PHOTO NO.	LOT NO.	MAP REFERENCE	LATITUDE	LONGITUDE
Approved For Release 2000/04/27 : CIA-RDP78-05867A000416610006-6				
COUNTRY	PROVINCE			
CZ	BOHEMIA			
AREA NO	SUBJECT	SUBJECT	SUBJECT	SUBJECT
1274	ASA			
P L Z E N		SEWERAGE		DISP
DSAL	PLANT			

DATE OF PHOTO		TYPE	QUALITY	CLASS	NO. OF CARDS	
23	FEB	64	4	2	3	1
CLASSIFICATION				CAPTIONED BY		
CONF				RL		

PHOTO NO.		APPROVED FOR RELEASE 2000/04/27 : CIA-RDP78-05867A000416610006-6		LOT NO.		MAP REFERENCE		LATITUDE		LONGITUDE	
COUNTRY		CZ		PROVINCE		BOHEMIA					
AREA NO	SUBJECT	SUBJECT	SUBJECT	SUBJECT	SUBJECT	SUBJECT	SUBJECT	SUBJECT	SUBJECT	SUBJECT	SUBJECT
177M	ASA										
	5		10		15				20		
PLZEN			SEWERAGE					DISP			
	2.1		30		35				40		
OSAL			PLANT								
	45		50								
DATE OF PHOTO		TYPE	QUALITY	CLASS	NO. OF CARDS						
23 FEB	6 J	4	2	3	1						
CLASSIFICATION				CAPTIONED BY							
CONF				RL							

PHOTO NO. **Approved For Release 2000/04/27 : CIA-RDP78-05867A000416610006-6**

COUNTRY **CZ** PROVINCE **BOHEMIA**

AREA NO	SUBJECT	SUBJECT	SUBJECT	SUBJECT	SUBJECT	SUBJECT	SUBJECT	SUBJECT	SUBJECT
127M	9BL	9BD							
5	STRIBRO		10	VEHICLES		15	ES		20
25	INSTALLATION		30	A		35			40
45			50						

3.7.16.19

25X1A


DATE OF PHOTO	TYPE	QUALITY	CLASS	NO. OF CARDS
23 FEB 64	4	4	2	3
CLASSIFICATION CONF				CAPTIONED BY RL

PHOTO NO. **Approved For Release 2000/04/27 : CIA-RDP78-05867A000416610006-6** LONGITUDE **28E**

COUNTRY **CZ** PROVINCE **BOHEMIA**

AREA NO	SUBJECT	SUBJECT	SUBJECT	SUBJECT	SUBJECT	SUBJECT	SUBJECT	SUBJECT
127M	AMQ	AM9						
	BUDWEIS							
	ONS	SITE						

7.23 **25X1A**

DATE OF PHOTO	TYPE	QUALITY	CLASS	NO. OF CARDS	NUMBER OF SUBPROGRAMS
5 MAR 64	4	2	3	2	

CLASSIFICATION **CONF** CAPTIONED BY **RL**

PHOTO NO. **Approved For Release 2000/04/27 : CIA-RDP78-05867A000416610006-6** MAP REFERENCE **7,23** LATITUDE **50° 44' E** LONGITUDE

COUNTRY CZ		PROVINCE BOHEMIA						
AREA NO 127M	SUBJECT 026	SUBJECT 984	SUBJECT	SUBJECT	SUBJECT	SUBJECT	SUBJECT	SUBJECT
MIMON	5	10	FISH	15	NET	20	KNIFE	
E REST	25	30	RND	35	SCORE	40	BOA	
RD	45	50	RADAR	SIDE				

LOOKING NORTH

7,23

25X1A

DATE OF PHOTO	TYPE	QUALITY	CLASS	NO. OF CARDS
5 MAR 64	4	4	2	3
CLASSIFICATION CONF			CAPTIONED BY RL	

PHOTO NO. *22996* LOT NO. *22996* MAP REFERENCE *78-05867A000416610006-6* LATITUDE *50° 00' 00" N* LONGITUDE *15° 00' 00" E*

COUNTRY *CZ* PROVINCE *BOHEMIA*

AREA NO	SUBJECT	SUBJECT	SUBJECT	SUBJECT	SUBJECT	SUBJECT	SUBJECT	SUBJECT
<i>177M</i>	<i>984</i>	<i>98L</i>	<i>006</i>	<i>AM0</i>				
<i>MIMON</i>	<i>5</i>		<i>10</i>	<i>KNIFE</i>	<i>15</i>	<i>REST</i>	<i>20</i>	<i>25</i>
<i>RA</i>	<i>25</i>	<i>RA</i>	<i>30</i>	<i>SITE</i>	<i>35</i>	<i>LOOK</i>	<i>40</i>	<i>US</i>
<i>NORTH</i>	<i>45</i>		<i>50</i>					

7, 14, 23

25X1A

DATE OF PHOTO	TYPE	QUALITY	CLASS	NO. OF CARDS	CAPTIONED BY
<i>5 MAR 64</i>	<i>4</i>	<i>4</i>	<i>I 3</i>	<i>4</i>	<i>RL</i>

PHOTO NO. *101300* Approved For Release 2009/04/27 : CIA-RDP78-05867A000416610006-6

COUNTRY *CZ* PROVINCE *BOHEMIA*

AREA NO	SUBJECT	SUBJECT	SUBJECT	SUBJECT	SUBJECT	SUBJECT	SUBJECT	SUBJECT	SUBJECT
<i>127M</i>	<i>C32</i>	<i>C34</i>	<i>A40</i>						
<i>S T</i>	<i>5</i>	<i>B O L E S L A V</i>	<i>10</i>			<i>15</i>	<i>N E W</i>	<i>A P A</i>	<i>20</i>
<i>R T M E N T S</i>	<i>25</i>		<i>30</i>			<i>35</i>			<i>40</i>
	<i>45</i>		<i>50</i>						

DATE OF PHOTO	TYPE	QUALITY	CLASS	NO. OF CARDS	SOURCE OF PHOTOGRAPH
<i>9 MAR</i>	<i>64</i>	<i>4</i>	<i>2</i>	<i>3</i>	<i>3</i>
CLASSIFICATION <i>CONF</i>				CAPTIONED BY <i>RL</i>	

PHOTO NO. *1015567* *7-6596* APPROVED FOR RELEASE 2000/04/27 : CIA-RDP78-05867A000416610006-6

COUNTRY *CZ* PROVINCE *BOHEMIA*

AREA NO	SUBJECT	SUBJECT	SUBJECT	SUBJECT	SUBJECT	SUBJECT	SUBJECT	SUBJECT
<i>157M</i>	<i>AK</i>	<i>AIN</i>	<i>DIB</i>					
<i>BENATKY</i>								
<i>NE UNDER</i>								
<i>N</i>								

1,16
25X1A

DATE OF PHOTO	TYPE	QUALITY	CLASS	NO. OF CARDS	SOURCE
<i>9 MAR</i>	<i>64</i>	<i>4</i>	<i>2</i>	<i>3</i>	<i>2</i>
CLASSIFICATION <i>CONF</i>				CAPTIONED BY <i>RL</i>	

Approved For Release 2000/04/27 : CIA-RDP78-05867A000416610006-6

PHOTO NO. 1015568
 MAP REFERENCE T-1731
 LATITUDE
 LONGITUDE

COUNTRY	USSR											
AREA NO	NK49		SUBJECT		SUBJECT		SUBJECT		SUBJECT		SUBJECT	
	RESEARCH		TRAWLER		OLE							
	KMA		SRT-R-9006									

(3)

25X1A

DATE OF PHOTO	TYPE	QUALITY	CLASS	NO. OF CARDS
Early	64	4	2	1
CLASSIFICATION	SECRET		CAPTIONED BY K	



Approved For Release 2000/04/27 : CIA-RDP78-05867A000416610006-6

Approved For Release 2000/04/27 : CIA-RDP78-05867A000416610006-6

PHOTO NO.	L015569		T-1731		LATITUDE	LONGITUDE
COUNTRY	USSR					
AREA NO.	N AN9					
	SUBJECT	SUBJECT	SUBJECT	SUBJECT	SUBJECT	SUBJECT
	5	10	15	20	25	30
	RESEARCH	TRAWLER	OLE			
	25	30	35	40		
	KMA	SRT-R-9006				
	45	50				

25X1A

DATE OF PHOTO	TYPE	QUALITY	CLASS	NO. OF CARDS
6/4	4	2	2	1
CAPTIONED BY				
Early				



Approved For Release 2000/04/27 : CIA-RDP78-05867A000416610006-6

Approved For Release 2000/04/27 : CIA-RDP78-05867A000416610006-6

PHOTO NO.	1015570	MAP REFERENCE	T-1731	LATITUDE		LONGITUDE	
COUNTRY	USSR		PROVINCE				
AREA NO.	N A H 9	SUBJECT	SUBJECT	SUBJECT	SUBJECT	SUBJECT	SUBJECT
	5	10	15	20	25	30	35
	R E S E A R C H	T R A W L E R	O C C				
	25	30	35	40			
	K M A	S R T - R - 9 0 0 6					
	45	50					

25X1A

424

DATE OF PHOTO	TYPE	QUALITY	CLASS	NO. OF CARDS
Early	64	2	2	1




PHOTO NO. **Approved For Release 2000/04/27 : CIA-RDP78-05867A000416610006-6**

LOG NO. **1015575** MAP REFERENCE **773** LATITUDE **14 09 E**

COUNTRY	PROVINCE			SUBJECT	SUBJECT	SUBJECT	SUBJECT	SUBJECT	SUBJECT
CZ	BOHEMIA								
AREA NO	SUBJECT	SUBJECT	SUBJECT	SUBJECT	SUBJECT	SUBJECT	SUBJECT	SUBJECT	SUBJECT
107M	026	9BC	461						
				10			15		20
P I S E K									
"L"				30			35		40
				50					

SEE CIA

25X1A

3.7.19

DATE OF PHOTO	TYPE	QUALITY	CLASS	NO. OF CARDS
18 FEB 60	U	U	3	3

CLASSIFICATION **CONF** CAPTIONED BY **RL**

Approved For Release 2000/04/27 : CIA-RDP78-05867A000416610006-6

PHOTO NO.	1015574	MAP REFERENCE	49	LATITUDE	14 09E	LONGITUDE	
COUNTRY	CZ	PROVINCE	BOHEMIA	SUBJECT		SUBJECT	
AREA NO.	127M	SUBJECT	AMQ	SUBJECT	AKK	SUBJECT	
	PISEK		U/I		TOWER		NOR
	TW	WEST	OF		CITY		

25X1A

1, 19.2



DATE OF PHOTO	TYPE	QUALITY	CLASS	NO. OF CARDS
18 FEB 64	4	2	3	2

CAPTIONED BY
RE

Approved For Release 2000/04/27 : CIA-RDP78-05867A000416610006-6

PHOTO NO. 1015575 MAP REFERENCE 44 204 LATITUDE 1406 E
 Approved For Release 2000/04/27 : CIA-RDP78-05867A000416610006-6

COUNTRY	PROVINCE	SUBJECT	SUBJECT	SUBJECT	SUBJECT	SUBJECT	SUBJECT
<u>C2</u>	<u>BOHEMIA</u>						
AREA NO	SUBJECT	SUBJECT	SUBJECT	SUBJECT	SUBJECT	SUBJECT	SUBJECT
<u>127M</u>							
	<u>KRASOVICE</u>	<u>(UR)</u>				<u>WATCH</u>	
	<u>OWER</u>	<u>LOOKING</u>				<u>SOUTH</u>	<u>W</u>
	<u>EST</u>						

25X1A



DATE OF PHOTO	TYPE	QUALITY	CLASS.	NO. OF CARDS	SO
<u>18 FEB 64</u>			<u>3</u>		
CAPTIONED BY <u>[Signature]</u>					

Approved For Release 2000/04/27 : CIA-RDP78-05867A000416610006-6


PHOTO NO. 1015576
 MAP REFERENCE 1731
 LATITUDE 49° 14' 39" E
 LONGITUDE 14° 39' E

COUNTRY	CZ		PROVINCE	BOHEMIA			
AREA NO.	127M	SUBJECT	72D	SUBJECT	SUBJECT	SUBJECT	SUBJECT
	Z A H R A D S K A				T A N K S		O N
	R A N G E						

25X1A

3,19

DATE OF PHOTO	TYPE	QUALITY	CLASS	NO. OF CARDS	SOL
18 FEB 64	4	2	3	1	



Approved For Release 2000/04/27 : CIA-RDP78-05867A000416610006-6

Approved For Release 2000/04/27 : CIA-RDP78-05867A000416610006-6

PHOTO NO.	1015577		MAP REFERENCE	1-113		LATITUDE	48 43 22 E		LONGITUDE
COUNTRY	CZ		PROVINCE	BOHEMIA					
AREA NO	127 M	SUBJECT	984	SUBJECT	C26	SUBJECT		SUBJECT	
	PLZEN			5	SP OON		15	REST	20
				10					40
				25	ADAR	31	TE	IL	
				30					
				45					

25X1A

37.23

DATE OF PHOTO	TYPE	QUALITY	CLASS	NO. OF CARDS	SO
29 JAN 64	4	4	2	3	2



Approved For Release 2000/04/27 : CIA-RDP78-05867A000416610006-6

Approved For Release 2000/04/27 : CIA-RDP78-05867A000416610006-6

PHOTO NO: 1015578

MAP REFERENCE: *7-1731*

LATITUDE: *48 13 22 E*

LONGITUDE: *13 22 E*

COUNTRY: *CZ*

PROVINCE: *BOHEMIA*

AREA NO	SUBJECT	SUBJECT	SUBJECT	SUBJECT	SUBJECT	SUBJECT	SUBJECT
<i>127 M</i>	<i>984</i>	<i>026</i>					
<i>PLZEN</i>		<i>5</i>	<i>10</i>	<i>SPOON</i>	<i>15</i>	<i>REST</i>	<i>20</i>
<i>RADAR</i>	<i>25</i>	<i>31</i>	<i>50</i>	<i>TE</i>	<i>35</i>	<i>IT</i>	<i>40</i>

25X1A

DATE OF PHOTO	TYPE	QUALITY	CLASS	NO. OF CARDS	SC
<i>29 JAN 64</i>	<i>4</i>	<i>4</i>	<i>2</i>	<i>3</i>	<i>2</i>

CAPTIONED BY: *PL*

Approved For Release 2000/04/27 : CIA-RDP78-05867A000416610006-6

PHOTO NO. **1015579** **7-793** MAP REFERENCE **13 22E** LONGITUDE **13 22E**
Approved For Release 2000/04/27 : CIA-RDP78-05867A000416610006-6

COUNTRY	AREA NO	SUBJECT	SUBJECT	SUBJECT	SUBJECT	SUBJECT	SUBJECT	SUBJECT	SUBJECT
CZ	127M	984							
		5		10		15			20
	P L Z E N		S T O N E		C A K E		A		40
		25		30		35			
	R A D A R		S I T E		I				
		45		50					

25X1A

DATE OF PHOTO	TYPE	QUANTITY	CLASS	NO. OF CARDS	SC
29 JAN 64	4	4	2 3	1	

CLASSIFICATION **CONF** CAPTIONED BY **RL**

PHOTO NO. **1015581** **Approved For Release 2000/04/27 : CIA-RDP78-05867A000416610006-6** **13 29E**

COUNTRY **CZ** PROVINCE **BOHEMIA**

AREA NO.	SUBJECT	SUBJECT	SUBJECT	SUBJECT	SUBJECT	SUBJECT	SUBJECT	SUBJECT
1774	9BC	961						
	KRALOVICE		(NR)			VEHICL		
	E COMPOUND							

25X1A

DATE OF PHOTO	TYPE	QUALITY	CLASS	NO. OF CARDS
29 Jan 64	4	2	3	2

Approved For Release 2000/04/27 : CIA-RDP78-05867A000416610006-6

PHOTO NO. 1015583
 MAP REFERENCE T-1131
 LATITUDE 50° 13' 22" E
 LONGITUDE

COUNTRY CE PROVINCE BOHEMIA

AREA NO	SUBJECT	SUBJECT	SUBJECT	SUBJECT	SUBJECT	SUBJECT	SUBJECT	SUBJECT	SUBJECT
127M	16M	C29							20
P L Z E N			A I R F I E L D						40
	5			10			15		
	25			30			35		
	45			50					

25X1A

3.7.31

DATE OF PHOTO	TYPE	QUALITY	CLASS	NO. OF CARDS	SO
29 Jan 64	4	2	3	2	

CAPTIONED BY [Signature]

Approved For Release 2000/04/27 : CIA-RDP78-05867A000416610006-6

Approved For Release 2000/04/27 : CIA-RDP78-05867A000416610006-6


PHOTO NO. 1015585
 MAP REFERENCE T-1731
 LATITUDE 48 45 N
 LONGITUDE 13 22 E

COUNTRY	PROVINCE	SUBJECT	SUBJECT	SUBJECT	SUBJECT	SUBJECT	SUBJECT	SUBJECT
CE	BOHEMIA							
AREA NO. 127M		SUBJECT 9BE						
PLZEN			TRUCK			NEAR		RA
DAR		SIFE						

25X1A

3.19

DATE OF PHOTO	TYPE	QUALITY	CLASS	NO. OF CARDS
29 Jan 64	4	2	3	1



Approved For Release 2000/04/27 : CIA-RDP78-05867A000416610006-6

PHOTO ANALYSIS REPORT

PHOTO NO. *101988* Approved For Release 2000/04/27 : CIA-RDP78-05867A000416610006-6
 LOT NO. *720* MAP REFERENCE *720* LATITUDE *44 22E* LONGITUDE

COUNTRY *CZ* PROVINCE *BOHEMIA*

AREA NO	SUBJECT	SUBJECT	SUBJECT	SUBJECT	SUBJECT	SUBJECT	SUBJECT	SUBJECT
<i>127 M</i>	<i>984</i>	<i>026</i>						
<i>EDIBY</i>		<i>SPOON</i>				<i>REST</i>		<i>25</i>
<i>RADAR</i>		<i>SITE</i>						<i>40</i>

25X1A

3.7.23


DATE OF PHOTO	TYPE	QUALITY	CLASS	NO. OF CARDS	SOURCE
<i>9 FEB 64</i>	<i>4</i>	<i>2</i>	<i>3</i>	<i>2</i>	

PHOTO NO. *10150* *7/29* APPROVED FOR RELEASE 2000/04/27 : CIA-RDP78-05867A000416610006-6

COUNTRY *CZ* PROVINCE *BOHEMIA* MAP REFERENCE *746700* LATITUDE *49 27 E*

AREA NO.	SUBJECT	SUBJECT	SUBJECT	SUBJECT	SUBJECT	SUBJECT	SUBJECT	SUBJECT
<i>127 M</i>	<i>026</i>	<i>9BC</i>	<i>AMQ</i>					
<i>EDIBY</i>			<i>RADAR</i>			<i>SITE</i>		

25X1A

3.7.1977



DATE OF PHOTO	TYPE	QUALITY	CLASS	NO. OF CARDS	SC
<i>9 FEB</i>	<i>04</i>	<i>4</i>	<i>2</i>	<i>3</i>	<i>2</i>

Approved For Release 2000/04/27 : CIA-RDP78-05867A000416610006-6

PHOTO NO: 1015588

LOT NO: 71731

LATITUDE


LONGITUDE

COUNTRY	CZ		PROVINCE	BOHEMIA			
AREA NO	137M	SUBJECT	SUBJECT	SUBJECT	SUBJECT	SUBJECT	SUBJECT
	PIKLEK	467	BAR	RACK	15	@	V10
	375628	25	SHEET	35	US		(K)
	(NE)	45		50			

(3)

25X1A

DATE OF PHOTO	TYPE	QUALITY	CLASS	NO. OF CARDS
18 Dec 64	4	2	5	1



CLASSIFICATION

Approved For Release 2000/04/27 : CIA-RDP78-05867A000416610006-6

PHOTO ANALYSIS REPORT

GPO: 1952 O - 647425


FORM NO. 174 USE PREVIOUS EDITIONS 1 Jun 55

Approved For Release 2000/04/27 : CIA-RDP80-05867A000416610006-6

PHOTO NO.	1015589	LONGITUDE	
COUNTRY	CZ	PROVINCE	BOHEMIA
AREA NO.	127M	SUBJECT	957
	PILSEK	SUBJECT	BAR RACKS
	375628	SUBJECT	SHEET
	(NE)	SUBJECT	US
		SUBJECT	@
		SUBJECT	VIQ
		SUBJECT	CK

(3)

25X1A



DATE OF PHOTO	TYPE	QUALITY	CLASS	NO. OF CARDS
15 Feb 64	4	2	3	1

Approved For Release 2000/04/27 : CIA-RDP80-05867A000416610006-6

Approved For Release 2000/04/27 : CIA-RDP78-05867A000416610006-6

PHOTO NO. 1015590 LOCATION T1731 REFERENCE 1009E LATITUDE LONGITUDE

COUNTRY CZ PROVINCE BOHEMIA

AREA NO	SUBJECT	SUBJECT	SUBJECT	SUBJECT	SUBJECT	SUBJECT	SUBJECT	SUBJECT
127M	967							
PILSNER		BAR	RACKS	15		@	VQ	20
3175	622		5	SHEET	35	108		40
KIG	MAI		5	SHOWING				

new bldg & garages

(3)

25X1A

DATE OF PHOTO	TYPE	QUALITY	CLASS	NO. OF CARDS
18 Feb 64	4	2	3	1

Approved For Release 2000/04/27 : CIA-RDP78-0560

COUNTRY 5501

LOT NO.

AREA NO.

SUBJECT	PROVINCE	LATITUDE	LONGITUDE
FILE 767	BOHEMIA	49 15 N	14 07 E
131757	BARBARACK		
KIG (ME)	SHAWNET		
new bldg			
garages			

DATE OF PHOTO

DATE OF PHOTO	TYPE	QUALITY	CLASS	NO. OF CARDS	SOURCE OF INFO
2-6-4	4	2	3		

25X1A

Approved For Release 2000/04/27 : CIA-RDP78-0560

PHOTO NO.	1115592	LOT NO.	71721	MAP REFERENCE		LONGITUDE	14015
COUNTRY	CZ	PROVINCE	BOHEMIA	SUBJECT		SUBJECT	
AREA NO.	12717	SUBJECT	167	SUBJECT		SUBJECT	
	3		10	BA	15	15	20
	5		30	SH	35	UT	20
	25		50	W			
	45			W			
<p>new bldg & garages</p>							
<p>25X1A</p>							
DATE OF PHOTO		TYPE		CLASS		NO. OF CARDS	50
			2	3		1	
<p>APPROVED FOR RELEASE 2000/04/27 : CIA-RDP78-05867A000416610006-6</p>							
<p>PHOTO ANALYSIS REPORT</p>							

Approved For Release 2000/04/27 : CIA-RDP78-05867A000416610006-6

PHOTO NO. 1115593	LOT NO. T 1731	PROVINCE BOHEMIA	LONGITUDE 14° 09' E		
COUNTRY CZ					
AREA NO. 127M	SUBJECT 967	SUBJECT	SUBJECT	SUBJECT	SUBJECT
PILSEK				15	VIEW
(LKG	25	WEST	10		35
RSI @	45	VQ	30		40
			375627		Sheet U8

(3)

25X1A

DATE OF PHOTO	TYPE	QUALITY	CLASS	NO. OF CARDS
18 Feb 64	4	2	3	1

Approved For Release 2000/04/27 : CIA-RDP78-05867A000416610006-6

PHOTO ANALYSIS REPORT

04/27 : CIA-RDP78-05867A000416610

LOT NO. 1732

MAP REFERENCE VIS

LATITUDE 49° 25'

LONGITUDE 143° 20'

COUNTRY

AREA NO. CZ

SUBJECT	SUBJECT	SUBJECT	SUBJECT	SUBJECT	SUBJECT	SUBJECT	SUBJECT
96D	S3E	(NR)	@	U/I	15	68	075
5	10	30		35			
DIRAZICE	DEPOT	U9					
45	50						
ST	STHE ET						

127M

DIRAZICE

2 KM W of

25X1A

1 (Looking South), (3)

DIRAZICE

TYPE	QUANTITY	CLASS	NO. OF CARDS	SOURCE
2	3		2	

Approved For Release 2000/04/27 : CIA-RDP78-05867A000416610

DATE OF PHOTO 6/4

CAPTIONED BY

PHOTO ANALYSIS REPORT

PHOTO NO.	1115595		LOT NO.	11121		LONGITUDE	143600	
COUNTRY	CZ		PROVINCE	BOHEMIA				
AREA NO.	127A	SUBJECT	SUBJECT	SUBJECT	SUBJECT	SUBJECT	SUBJECT	SUBJECT
	9ED	SRE			U/I	SITOK		
	DRAZICE	(NK)			VQ	68075		
	AGE	DEPOT						
	ST. SHEET	U9						
<p>(Looking South), 2 km W of DRAZICE (3, 7)</p>								
DATE OF PHOTO	1826	64	4	2	3	2	25X1A	
CLASSIFICATION	Comp		CAPTIONED BY:		[REDACTED]			

Approved For Release 2000/04/27 : CIA-RDP78-05867A000416610006-6

PHOTO NO. 1015596 LOT NO. 71132

AREA NO.	SUBJECT	SUBJECT	SUBJECT	SUBJECT	SUBJECT	SUBJECT	SUBJECT	SUBJECT
127M	7ED	CZE						

(Cooking South), 2 km W of
 DRAZICE (3, 7) 25X1A

DATE OF PHOTO	TYPE	QUALITY	CLASS	NO. OF CARDS	SOURCE
18 Feb 64	4	2	3	2	

PHOTO NO.	1015597	LOT NO.	T 1731	PROVINCE	BOHEMIA	LONGITUDE	1430E
COUNTRY	CZ	SUBJECT	96L	SUBJECT	AIN	SUBJECT	STORAG
AREA NO	127M	SUBJECT	5	SUBJECT	10	SUBJECT	20
	DRAZICE	SUBJECT	25	SUBJECT	30	SUBJECT	40
	E DUMP	SUBJECT	45	SUBJECT	50	SUBJECT	60
	SHEET	SUBJECT	U 9	SUBJECT	70	SUBJECT	80
(LOOKING NORTH) near Drauzice and TAVOR 5 km NW							
							25X1A
(3, 17)							

DATE OF PHOTO	TYPE	QUALITY	CLASS	NO. OF CARDS	SOURCE
18 Feb	64	4	2	3	2
CAPTIONED BY: [Signature]					

PHOTO NO.

LOT NO.

Approved For Release 2000/04/27 : CIA-RDP78-05867A000416610006-6

COUNTRY

CZ

PROVINCE

BOHEMIA

AREA NO

107 M

SUBJECT

SUBJECT

SUBJECT

SUBJECT

SUBJECT

SUBJECT

SUBJECT

SUBJECT

TABOR

5

(VR)

10

T-50

15

TABOR

20

OW

25

RANKS

30

IN

35

QUALIF

40

VQ

45

50

50

SHEET

50

UT

near ZAHRADKA, NW of TABOR

(3)

25X1A

DATE OF PHOTO

TYPE

QUALITY

CLASS

NO. OF CARDS

18 Feb 54

G4

4

2

3

2

CLASSIFICATION

CAPTIONED BY

FORM NO. 1 Jan 54

174

USE PREVIOUS EDITIONS

Approved For Release 2000/04/27 : CIA-RDP78-05867A000416610006-6

PHOTO ANALYSIS REPORT

Approved For Release 2000/04/27 : CIA-RDP78-05867A000416610006-6


PHOTO NO. 1015601 REFERENCE 11121 LONGITUDE 147° 00' E

COUNTRY CZ PROVINCE BOHEMIA

AREA NO	SUBJECT	SUBJECT	SUBJECT	SUBJECT	SUBJECT	SUBJECT	SUBJECT
127A	20D	2GZ					
TABOR	(MR)		10	T-54	15	TANKS	20
ON	25	RANGE	30	IN	35	SQUARE	40
VQ	45	727ST	50	SHEET		U9,	

near ZAHRADKA, NW of TABOR

(3) 25X1A



DATE OF PHOTO	TYPE	QUALITY	CLASS	NO. OF CARDS	SOURCE
15 Feb 54	G 4	4	2	2	

Approved For Release 2000/04/27 : CIA-RDP78-05867A000416610006-6

PHOTO NO. 1015603

LOT NO. 1731

MAP REFERENCE

LONGITUDE 158°05'N

COUNTRY CZ

PROVINCE BOHEMIA

AREA NO. 12717

SUBJECT 184

SUBJECT

SUBJECT

SUBJECT

SUBJECT

SUBJECT

SUBJECT

SUBJECT

ORADEJE (NR) 10 KNIFE FERRETS
RADAR WBF PRANKUE
MRTSV 462, THREET 18

(2 km E of Ropy)

(3)

25X1A



DATE OF PHOTO	TYPE	QUALITY	CLASS	NO. OF CARDS
13 Feb 64	4	2	3	1

CLASSIFICATION Conf

Approved For Release 2000/04/27 : CIA-RDP78-05867A000416610006-6

FORM NO. 174 USE PREVIOUS EDITIONS

PHOTO ANALYSIS REPORT

GPO: 1962 O - 647425


Approved For Release 2000/04/27 : CIA-RDP78-05867A000416610006-6

PHOTO NO. 1115654	LOT NO. T 1731	REFERENCE	DATE	LONGITUDE
COUNTRY CZ	PROVINCE BOHEMIA			
AREA NO. 127M	SUBJECT 984	SUBJECT	SUBJECT	SUBJECT
PRAIGUE	(NR)	KN	FEREST	
RADAR	W	OF	PRAIGUE	@
VIR	518462		SHEET	18

(2 KM E of Ropy)

25X1A

(3)



DATE OF PHOTO	TYPE	QUALITY	CLASS	NO. OF CARDS
13 Feb 64	4	2	3	1

PHOTO NO. 1115815 REFERENCE 7 1751 LATITUDE 50 53 LONGITUDE 15 00 06 E
 Approved For Release 2000/04/27 : CIA-RDP78-05867A000416610006-6

COUNTRY CZ PROVINCE BOHEMIA

AREA NO	SUBJECT	SUBJECT	SUBJECT	SUBJECT	SUBJECT	SUBJECT	SUBJECT	SUBJECT
<u>127M</u>	<u>962</u>	<u>9B1</u>						
<u>PRAQUE</u>	<u>(NR)</u>			<u>COMM</u>	<u>MO</u>	<u>VA</u>	<u>N</u>	
<u>AT</u>	<u>INSTL</u>			<u>"A"</u>	<u>W</u>	<u>O</u>	<u>F</u>	<u>P</u>
<u>RAQUE</u>	<u>@</u>	<u>VR</u>		<u>505494</u>				

Sheet T8 (2 km N of Rapy)

25X1A

(3)



DATE OF PHOTO	TYPE	QUALITY	CLASS	NO. OF CARDS	SOURCE
<u>13 Feb 64</u>	<u>4</u>	<u>2</u>	<u>3</u>	<u>2</u>	

CLASSIFICATION Conf

CAPTIONED BY BAR

Approved For Release 2000/04/27 : CIA-RDP78-05867A000416610006-6

PHOTO NO. 1075806
 REFERENCE NO. T 17-1
 LONGITUDE 15° 10' E

COUNTRY CZ PROVINCE BOHEMIA

AREA NO	SUBJECT	SUBJECT	SUBJECT	SUBJECT	SUBJECT	SUBJECT	SUBJECT	SUBJECT
127M	962	9B1						
PRAQUE	(NR)			COMMO			VAV	
A7	INSTL			"A"		W	O	F
RAQUE	@	VR		505494				

Sheet T8 (2 km N of Ropy)

25X1A

(3)



DATE OF PHOTO	TYPE	QUALITY	CLASS	NO. OF CARDS	SOURCE
13 Feb 64	4	2	3	2	

CLASSIFICATION Conf. CAPTIONED BY [Signature]

Approved For Release 2000/04/27 : CIA-RDP78-05867A000416610006-6

PHOTO NO.	181560	LOT NO.	T 1731	MAP REFERENCE	C	LONGITUDE	50 05 N	14 00 E
COUNTRY	CZ		PROVINCE	BOHEMIA				
AREA NO.	127 M	SUBJECT	984	SUBJECT		SUBJECT		SUBJECT
	PRAGUE		(NR)		10	JPG	15	NRES
	RADAR		(W)		20	OF	35	PRAGUE
@	UR		49	84	55			SHEET TP

(2 km S of Ropy) - Part 1 of
 3 Part (see) CIA
 (3)

DATE OF PHOTO	TYPE	QUALITY	CLASS	NO. OF CARDS
13 Feb 64	4	2	3	1

Approved For Release 2000/04/27 : CIA-RDP78-05867A000416610006-6