

Approved For Release 2000/04/27 : CIA-RDP78-05867A000416610002-0

PHOTO NO.	74284		MAP REFERENCE	C	LATITUDE	15-07 N	LONGITUDE	72-34 W	
COUNTRY	PROVINCE								
AREA NO.	243J	SUBJECT	AKM	SUBJECT	AKQ	SUBJECT	DIQ	SUBJECT	EUGO
	5						10		
	15							15	
	20								20
	25								25
	30								30
	35								35
	40								40
	45								45

DATE OF PHOTO	1-27	TYPE		QUALITY		CLASS		NO. OF CARDS	3	SOURCE OF PHOTOGRAPH	25X1A
CLASSIFICATION	JFN-FEB	6	4	4	1	3					
CAPTIONED BY											

~~CONFIDENTIAL~~

Approved For Release 2000/04/27 : CIA-RDP78-05967A000416610002-02-34 W

PHOTO NO. 74294  
 MAP REFERENCE C  
 LATITUDE 93 07 16  
 LONGITUDE 10002-02-34 W

COUNTRY PE  
 AREA NO 243J  
 SUBJECT AKH AKQ d19 CUZEO

M	A	C	H	P	I	C	E	H	L	K	E	A	B
T				R	R								

1-27 DATE OF PHOTO  
 TYPE 6 4 4  
 QUALITY 1  
 CLASS 3  
 NO. OF CARDS 3  
 SOURCE OF PHOTOGRAPH 25X1A

TFN-FEB  
 CAPTIONED BY [REDACTED]

CLASSIFICATION CONFIDENTIAL

Approved For Release 2000/04/27 : CIA-RDP78-05967A000416610002-0

FORM NO. 174 USE PREVIOUS EDITIONS  
 PHOTO ANALYSTS REPORT

Approved For Release 2000/04/27 : CIA-RDP78-05867A000416610002-0 1015552

PHOTO NO.	1015552	MAP REFERENCE		LATITUDE	13° 07' S	LONGITUDE	100° 2-34 W
COUNTRY	PE	PROVINCE	74204				
AREA NO.	243U	SUBJECT	AKM	SUBJECT	AKQ	SUBJECT	AKP
		SUBJECT		SUBJECT		SUBJECT	AKR
		SUBJECT		SUBJECT		SUBJECT	AKS
		SUBJECT		SUBJECT		SUBJECT	AKT
		SUBJECT		SUBJECT		SUBJECT	AKU
		SUBJECT		SUBJECT		SUBJECT	AKV
		SUBJECT		SUBJECT		SUBJECT	AKW
		SUBJECT		SUBJECT		SUBJECT	AKX
		SUBJECT		SUBJECT		SUBJECT	AKY
		SUBJECT		SUBJECT		SUBJECT	AKZ

M A C H U P I C E H U  
 7 4 0 R R S T A T I O N

DATE OF PHOTO	1-27	TYPE		QUALITY		CLASS		NO. OF CARDS	3	SOURCE OF PHOTOGRAPH	25X1A
	JAN-FEB	6	4	4	1	3		3			

PHOTO NO. Approved For Release 2000/04/27 : CIA-RDP78-05867A000416610002-0 MAP REFERENCE 72-34W LONGITUDE

COUNTRY PE PROVINCE CUZCO

AREA NO	SUBJECT	SUBJECT	SUBJECT	SUBJECT	SUBJECT	SUBJECT	SUBJECT	SUBJECT
<u>2435</u>	<u>A4C</u>	<u>236</u>						
	<u>5</u>	<u>10</u>	<u>15</u>	<u>20</u>	<u>25</u>	<u>30</u>	<u>35</u>	<u>40</u>
<u>MACHUPICCHU</u>	<u>NY</u>	<u>6</u>	<u>R</u>	<u>O</u>	<u>E</u>	<u>L</u>		
<u>ELECTRIC</u>	<u>STATION</u>	<u>APPRO</u>	<u>X</u>	<u>ONE</u>	<u>MILE</u>	<u>BELOW</u>	<u>RUINS</u>	

1-17

DATE OF PHOTO	TYPE	QUALITY	CLASS	NO. OF CARDS	SOURCE OF PHOTOGRAPH
<u>JAN-FEB 64</u>	<u>4</u>	<u>1</u>	<u>3</u>	<u>2</u>	<u>25X1A</u>
CLASSIFICATION <u>CONFIDENTIAL</u>				CAPTIONED BY <u>WB</u>	

Approved For Release 2000/04/27 : CIA-RDP78-05867A000416610002-0

PHOTO NO.	71-34W		MAX REFERENCE	LATITUDE	LONGITUDE
COUNTRY	7L		PROVINCE	CUBA	
AREA NO	243J	SUBJECT	A4C	SUBJECT	236
	5				
	10				
	15				
	20				
	25				
	30				
	35				
	40				
	45				
	50				

M A C H I N I C C H U (NR) H Y D R  
 O E L E C T R I C P O W E R I T A T  
 I O N A P P R O X O N E M I L E B E L O W R U  
 INS.

25X1A

DATE OF PHOTO	TYPE	QUALITY	CLASS	NO. OF CARDS	SOURCE OF PHOTOGRAPH
1-17	64	4	1	3	2
CLASSIFICATION					CAPTIONED BY
CONFIDENTIAL					WNB

PHOTO NO. 1015355  
 Approved For Release 2000/04/27 : CIA-RDP78-05867A000416610002-0  
 MAP REFERENCE  
 LATITUDE 72-34W  
 LONGITUDE

COUNTRY PE PROVINCE CUZCO

AREA NO	SUBJECT	SUBJECT	SUBJECT	SUBJECT	SUBJECT	SUBJECT	SUBJECT	SUBJECT
243 J	A4C	336						
MACHUPICCHU				(NR)			HYDR	
ELECTRIC								
PROX.	①	MILE					BELOW RUINS.	

25X1A

1-17

DATE OF PHOTO	TYPE	QUALITY	CLASS	NO. OF CARDS	SOURCE OF PHOTOGRAPH
JAN-FEB	64	4	1	3	2

PHOTO NO. Approved For Release 2000/04/27 : CIA-RDP78-05867A000416610002-0

COUNTRY PE PROVINCE CUZCO

AREA NO 243 J SUBJECT AYC SUBJECT 236 SUBJECT SUBJECT SUBJECT SUBJECT SUBJECT  
 MACHUPICCHU (NR) HYDR  
 ELECTRIC ATATION AT  
 PROX. (1) MILE BELOW RUINS.

25X1A

1-17

DATE OF PHOTO	TYPE	QUALITY	CLASS	NO. OF CARDS	SOURCE OF PHOTOGRAPH
JAN-FEB	6	4	1	3	2

PHOTO NO. *Approved For Release 2000/04/27 : CIA-RDP78-05867A000416610002-0* MAP REFERENCE *72-340* LATITUDE LONGITUDE

COUNTRY *PE* PROVINCE *CUZCO*

AREA NO.	SUBJECT	SUBJECT	SUBJECT	SUBJECT	SUBJECT	SUBJECT	SUBJECT	SUBJECT
<i>243J</i>	<i>AHL</i>	<i>dld</i>	<i>d3A</i>					
<i>MACHUPICCHU</i>				<i>(MR)</i>			<i>TER</i>	<i>R</i>
<i>ACE</i>	<i>25</i>	<i>ow</i>	<i>30</i>	<i>8</i>	<i>UTIV</i>	<i>35</i>	<i>IDE</i>	<i>d</i>
<i>FRI</i>	<i>45</i>	<i>0</i>	<i>50</i>	<i>URUBAMBA</i>	<i>6A</i>			

*8-24*

DATE OF PHOTO	TYPE	QUALITY	CLASS	NO. OF CARDS	SOURCE OF PHOTOGRAPH
<i>JAN-FEB 64</i>	<i>4</i>	<i>1</i>	<i>3</i>	<i>3</i>	<i>25X1A</i>



PHOTO NO. Approved For Release 2000/04/27 : CIA-RDP78-05867A000416610002-0

COUNTRY PE PROVINCE CUZCO

AREA NO	SUBJECT	SUBJECT	SUBJECT	SUBJECT	SUBJECT	SUBJECT	SUBJECT	SUBJECT
<u>243J</u>	<u>AHL</u>	<u>d36</u>	<u>AKL</u>					
<u>MACH</u>	<u>5</u>	<u>10</u>	<u>(NR)</u>	<u>15</u>	<u>T</u>	<u>R</u>	<u>R</u>	<u>20</u>
<u>ACK</u>	<u>25</u>	<u>30</u>	<u>35</u>	<u>40</u>	<u>B</u>	<u>I</u>	<u>d</u>	<u>45</u>
<u>FRI</u>	<u>45</u>	<u>50</u>	<u>55</u>	<u>60</u>	<u>65</u>	<u>70</u>	<u>75</u>	<u>80</u>
<u>10</u>	<u>URU</u>	<u>6AM</u>	<u>6A</u>					

DATE OF PHOTO	TYPE	QUALITY	CLASS	NO. OF CARDS	SOURCE OF PHOTOGRAPH
<u>1-24-29</u>					<u>25X1A</u>
<u>JAN-FEB</u>	<u>64</u>	<u>4</u>	<u>1</u>	<u>3</u>	<u>3</u>
CLASSIFICATION					CAPTIONED BY
<b>CONFIDENTIAL</b>					<u>WB</u>

PHOTO NO. *11155* LOT NO. *2000/04/27* : CIA-RDP78-05867A000416610002-0 MAP REFERENCE *78* LONGITUDE *72-34W*

COUNTRY *TE* PROVINCE *CUZCO*

AREA NO	SUBJECT	SUBJECT	SUBJECT	SUBJECT	SUBJECT	SUBJECT	SUBJECT	SUBJECT
<i>243J</i>	<i>AHL</i>	<i>d id</i>	<i>d 3A</i>					
<i>M A C H</i>	<i>5 U P</i>	<i>1 C C</i>	<i>10 H U</i>	<i>(UR)</i>	<i>15</i>	<i>T E R</i>	<i>30 R</i>	
<i>A C E</i>	<i>25</i>	<i>0 W</i>	<i>30</i>	<i>8 U T I V</i>	<i>35</i>	<i>1 I E</i>	<i>40 d</i>	
<i>F R I D</i>	<i>45</i>	<i>U R U</i>	<i>50</i>	<i>6 A M</i>	<i>6 A</i>			

*8-24*

DATE OF PHOTO	TYPE	QUALITY	CLASS	NO. OF CARDS	SOURCE OF PHOTOGRAPH
<i>JAN-FEB</i>	<i>64</i>	<i>4</i>	<i>1</i>	<i>3</i>	<i>25X1A</i>

CLASSIFICATION **CONFIDENTIAL** CAPTIONED BY *WB*

PHOTO NO. 115360 LOT NO. 2009/04/27 : MAP REFERENCE CIA-RDP78-05867A000416610002-0 LATITUDE 72-34N LONGITUDE 72-34W

COUNTRY PE PROVINCE CUZCO

AREA NO	SUBJECT	SUBJECT	SUBJECT	SUBJECT	SUBJECT	SUBJECT	SUBJECT	SUBJECT
<u>243 J</u>	<u>236</u>	<u>ALL</u>						
<u>MACHUPICHU</u>	<u>5</u>	<u>PICACHU</u>	<u>10</u>	<u>(NR)</u>	<u>15</u>	<u>BRI</u>	<u>20</u>	
<u>GE</u>	<u>25</u>	<u>OVER</u>	<u>30</u>	<u>RIO</u>	<u>35</u>	<u>URUBAMBA</u>	<u>40</u>	
<u>WEST</u>	<u>45</u>	<u>OF</u>	<u>50</u>	<u>PAMPACAHUA</u>				

1-29

DATE OF PHOTO	TYPE	QUALITY	CLASS	NO. OF CARDS	SOURCE OF PHOTOGRAPH
<u>JAN-FEB 64</u>	<u>4</u>	<u>4</u>	<u>1</u>	<u>3</u>	<u>2</u>
CLASSIFICATION <b>CONFIDENTIAL</b>					CAPTIONED BY <u>W/B</u>

PHOTO NO. 1013361  
 Approved For Release 2000/04/27 : CIA-RDP78-05867A000416610002-0  
 MAP REFERENCE 78  
 LATITUDE 72-34.1  
 LONGITUDE

COUNTRY PE PROVINCE CUZCO

AREA NO	SUBJECT	SUBJECT	SUBJECT	SUBJECT	SUBJECT	SUBJECT	SUBJECT	SUBJECT
243 J	AKH	dic	dic					
M A C H	5	U P I C C	10	H U	(NR)	15	L K	20
E A B T	25	A T	30	R I O	U R U	35	A M	40
W E B T	45	O F	50	P A M	PACCAHUA RR. STA.			

1-27

DATE OF PHOTO	TYPE	QUALITY	CLASS	NO. OF CARDS	SOURCE OF PHOTOGRAPH
JAN-FEB	64	4	1	3	3
CLASSIFICATION					CAPTIONED BY
CONFIDENTIAL					WAB

PHOTO NO. **1013385** LOT NO. **1013385** CIA REFERENCE **1013385** LATITUDE **1013385** LONGITUDE **1013385**  
 Approved For Release 2000/04/27 : CIA-RDP78-05867A000416610002-0

COUNTRY **ME** PROVINCE **QUERO**

AREA NO	SUBJECT	SUBJECT	SUBJECT	SUBJECT	SUBJECT	SUBJECT	SUBJECT	SUBJECT	SUBJECT
<b>243J</b>	<b>AKU</b>	<b>AKW</b>	<b>J36</b>						
<b>MACH</b>	<b>U</b>	<b>P</b>	<b>E</b>	<b>G</b>	<b>H</b>	<b>U</b>	<b>B</b>	<b>R</b>	<b>I</b>
<b>OVER</b>	<b>R</b>	<b>R</b>	<b>I</b>	<b>O</b>	<b>U</b>	<b>R</b>	<b>U</b>	<b>B</b>	<b>A</b>
<b>AD</b>	<b>N</b>	<b>G</b>	<b>T</b>	<b>O</b>	<b>R</b>	<b>U</b>	<b>I</b>	<b>N</b>	<b>T</b>

**1-2P** **25X1A**

DATE OF PHOTO	TYPE	QUALITY	CLASS	NU. OF CARDS	SOURCE OF PHOTOGRAPH
<b>67</b>	<b>4</b>	<b>1</b>	<b>3</b>	<b>3</b>	[REDACTED]

CLASSIFICATION **CONFIDENTIAL** CAPTIONED BY **[REDACTED]**

PHOTO NO. 11536 LOT NO. 11536 MAP REFERENCE 12-54W LATITUDE 12-54N LONGITUDE 12-54W  
 Approved For Release 2000/04/27 : CIA-RDP78-05867A000416610002-0

COUNTRY VE PROVINCE QUECO

AREA NO	SUBJECT	SUBJECT	SUBJECT	SUBJECT	SUBJECT	SUBJECT	SUBJECT	SUBJECT	SUBJECT
<u>2435</u>	<u>210</u>	<u>210</u>	<u>236</u>						
<u>MACH</u>	<u>U</u>	<u>F</u>	<u>E</u>	<u>U</u>		<u>L</u>	<u>K</u>	<u>E</u>	<u>A</u>
<u>T</u>	<u>UP</u>	<u>R</u>	<u>IO</u>	<u>UR</u>	<u>U</u>	<u>B</u>	<u>A</u>	<u>M</u>	<u>B</u>
<u>R</u>	<u>OAD</u>	<u>UP</u>	<u>MT</u>	<u>TO</u>	<u>R</u>	<u>U</u>	<u>I</u>	<u>N</u>	<u>S</u>

DATE OF PHOTO	TYPE	QUALITY	CLASS	NO. OF CARDS	SOURCE OF PHOTOGRAPH
<u>Jan-Feb</u>	<u>6</u>	<u>4</u>	<u>4</u>	<u>1</u>	<u>3</u>
					<u>3</u>

CLASSIFICATION **CONFIDENTIAL** CAPTIONED BY WAB  
 Approved For Release 2000/04/27 : CIA-RDP78-05867A000416610002-0  
 FORM NO. 174 USE PREVIOUS EDITIONS PHOTO ANALYSIS REPORT GPO 871-283

PHOTO NO. 111536 LOT NO. 2000/04/27 MAP REFERENCE CIA-RDP78-05867A000416610002-0 LATITUDE 21 07 LONGITUDE 89 10

COUNTRY PA PROVINCE Cuzco

AREA NO	SUBJECT	SUBJECT	SUBJECT	SUBJECT	SUBJECT	SUBJECT	SUBJECT	SUBJECT
<u>2730</u>	<u>did</u>	<u>d10</u>	<u>336</u>					
<u>MARCH</u>	<u>UP</u>	<u>PI</u>	<u>CG</u>	<u>10</u>	<u>WU</u>		<u>15</u>	<u>EA</u>
<u>T</u>	<u>UP</u>	<u>25</u>	<u>RIO</u>	<u>30</u>	<u>URUB</u>	<u>35</u>	<u>AMBA</u>	<u>FR</u>
<u>ROAD</u>	<u>-UP</u>	<u>45</u>	<u>MT</u>	<u>50</u>	<u>MT</u>		<u>TO</u>	<u>RUINS.</u>

25X1A

DATE OF PHOTO	TYPE	QUALITY	CLASS	NO. OF CARDS	SOURCE OF PHOTOGRAPH
<u>1976</u>	<u>6</u>	<u>4</u>	<u>3</u>	<u>3</u>	

**CONFIDENTIAL**

PHOTO NO. 015365 ID: NO. 2000/04/27 MAP REFERENCE CIA-RDP78-05867A000416610002-0 LATITUDE 27° 34' N LONGITUDE 72° 34' W

COUNTRY VE PROVINCE CUZCO

AREA NO	SUBJECT	SUBJECT	SUBJECT	SUBJECT	SUBJECT	SUBJECT	SUBJECT	SUBJECT
245J	did	d10	236					
MACHU	PIC	G.	HU		LK		EA	
TUP	RIO		URUBAMBA				FR	
ROAD	-UP		MT		TO		RUINS.	

25X1A

DATE OF PHOTO	TYPE	QUALITY	CLASS	NO. OF CARDS	SOURCE OF PHOTOGRAPH
6/7	4	1	3	3	[REDACTED]

CLASSIFICATION CONFIDENTIAL Approved For Release 2000/04/27 : CIA-RDP78-05867A000416610002-0



PHOTO NO. Approved For Release 2000/04/27 : CIA-RDP78-05867A000416610002-0

COUNTRY THAI PROVINCE CHUCCO

AREA NO	SUBJECT	SUBJECT	SUBJECT	SUBJECT	SUBJECT	SUBJECT	SUBJECT	SUBJECT	SUBJECT
245J	C36								
M A C H	25	U P I C	10	H U		L K 9	15	S O U	20
T H	25	T O	30	M A E H U P I	35	C C H U		H O	40
T E L	45		50						

PART 1 OF 2 Part Panorama.

SEE CIA \_\_\_\_\_ THROUGH \_\_\_\_\_ 25X1A

DATE OF PHOTO	TYPE	QUALITY	CLASS	NO. OF CARDS	SOURCE OF PHOTOGRAPH
Jan-Feb	4	4	3	1	[REDACTED]

CLASSIFICATION **CONFIDENTIAL**

PHOTO NO. Approved For Release 2000/04/27 : CIA-RDP78-05867A000416610002-0 MAP REFERENCE 27 LATITUDE 27 LONGITUDE 103

COUNTRY PH PROVINCE GUZCO

AREA NO	SUBJECT	SUBJECT	SUBJECT	SUBJECT	SUBJECT	SUBJECT	SUBJECT	SUBJECT
<u>2750</u>	<u>E36</u>							
	<u>PHU PICE HU</u>				<u>15</u>	<u>L K 9</u>		<u>20</u>
<u>7K</u>	<u>25</u>	<u>MAE HU PICE HU</u>			<u>30</u>	<u>35</u>		<u>40</u>
<u>TEL</u>	<u>45</u>				<u>50</u>			

PART 2 OF 2 PART PANORAMA.

SEE CIA \_\_\_\_\_ THROUGH \_\_\_\_\_

25X1A

DATE OF PHOTO	TYPE	QUALITY	CLASS	NO. OF CARDS	SOURCE OF PHOTOGRAPH
<u>Feb 64</u>	<u>4</u>	<u>10</u>	<u>3</u>	<u>1</u>	[REDACTED]

CLASSIFICATION **CONFIDENTIAL**

CAPTIONED PHU PICE HU


PHOTO NO. 1015358 LOT NO. 1015358 MAP REFERENCE 1015358 LATITUDE 12-34W LONGITUDE 72-34W  
 Approved For Release 2000/04/27 : CIA-RDP78-05867A000416610002-0

COUNTRY PERU PROVINCE CUZCO

AREA NO	SUBJECT	SUBJECT	SUBJECT	SUBJECT	SUBJECT	SUBJECT	SUBJECT	SUBJECT	SUBJECT
<u>245J</u>	<u>1A</u>	<u>216</u>	<u>236</u>						
<u>MACHU</u>	<u>UTIC</u>	<u>EGHU</u>				<u>LK</u>		<u>FR</u>	
	<u>INCA</u>	<u>RUIN</u>				<u>EAST</u>		<u>TO</u>	
	<u>URUBAMBA</u>					<u>GORGE</u>			

PART 1 OF 7 PART PANORAMA

SEE CIA 1015368 THROUGH 1015374

DATE OF PHOTO	TYPE	QUALITY	CLASS	NO. OF CARDS	SOURCE OF PHOTOGRAPH
<u>JAN-66</u>	<u>64</u>	<u>4</u>	<u>1</u>	<u>3</u>	

CLASSIFICATION **CONFIDENTIAL** CAPTIONED 2015

PHOTO NO. Approved For Release 2000/04/27 : CIA-RDP78-05867A000416610002-0 MAP REFERENCE 15-074 LATITUDE 12-34W

COUNTRY TE PROVINCE GUZCO

AREA NO	<u>243J</u>	SUBJECT	<u>QIA</u>	SUBJECT	<u>236</u>	SUBJECT	<u>did</u>	SUBJECT		SUBJECT		SUBJECT		SUBJECT	
	<u>MARCH</u>	<u>5</u>	<u>U</u>	<u>7</u>	<u>P</u>	<u>1</u>	<u>E</u>	<u>10</u>	<u>C</u>	<u>15</u>	<u>H</u>	<u>U</u>	<u>L</u>	<u>15</u>	<u>K</u>
	<u>IN</u>	<u>25</u>	<u>C</u>	<u>A</u>	<u>R</u>	<u>30</u>	<u>U</u>	<u>30</u>	<u>I</u>	<u>35</u>	<u>N</u>	<u>E</u>	<u>35</u>	<u>A</u>	<u>40</u>
	<u>10</u>	<u>45</u>	<u>U</u>	<u>R</u>	<u>50</u>	<u>U</u>	<u>6</u>	<u>A</u>	<u>M</u>	<u>5</u>	<u>A</u>	<u>G</u>	<u>5</u>	<u>O</u>	<u>R</u>

PART 2 OF 7 PART PANORAMA

SEE CIA 1015368 THROUGH 374

DATE OF PHOTO	TYPE	QUALITY	CLASS	NO. OF CARDS	SOURCE OF PHOTOGRAPH
<u>3</u>	<u>64</u>	<u>4</u>	<u>1</u>	<u>3</u>	<u>3</u>
<u>JW-126</u>					

PHOTO NO. 1015370 MAP REFERENCE 1075 LATITUDE 12-34'00" LONGITUDE 72-34'00"

COUNTRY PERU PROVINCE CUZCO

AREA NO	SUBJECT	SUBJECT	SUBJECT	SUBJECT	SUBJECT	SUBJECT	SUBJECT	SUBJECT	SUBJECT
<u>245J</u>	<u>QIA</u>	<u>AKU</u>	<u>did</u>						
<u>MACHU</u>	<u>UTIC</u>	<u>CAHU</u>			<u>LK</u>		<u>FR</u>		<u>20</u>
<u>INCA</u>	<u>25</u>	<u>RUIN</u>	<u>30</u>		<u>EAST</u>	<u>35</u>	<u>TO</u>		<u>40</u>
<u>IO</u>	<u>45</u>	<u>URUBAMBA</u>	<u>50</u>		<u>GORGE</u>				

PART 3 OF 7 PART PANORAMA.

SEE CIA 1015368 THROUGH 374

25X1A


DATE OF PHOTO	TYPE	QUALITY	CLASS	NO. OF CARDS	SOURCE OF PHOTOGRAPH
<u>1-28</u>	<u>844</u>	<u>1</u>	<u>3</u>	<u>3</u>	
CLASSIFICATION					CAPTIONED BY
<b>CONFIDENTIAL</b>					<u>EWB</u>

PHOTO NO. 10153 APPROVED FOR RELEASE 2000/04/27 : CIA-RDP78-05867A000416610002-0

COUNTRY PE PROVINCE CUZCO

AREA NO	SUBJECT	SUBJECT	SUBJECT	SUBJECT	SUBJECT	SUBJECT	SUBJECT	SUBJECT
2430	210	AKU						
MACHU	PIC	CHU	10			15	IR	20
UNCA	25	RUN	30		BE	35	ROA	40
FO	45	RIO	50		URU		BAMBA	

PART 4 OF 7 PART PANORAMA

SEE CIA 10-1536.8 THROUGH 377

25X1A

DATE OF PHOTO	TYPE	QUALITY	CLASS	NO. OF CARDS	SOURCE OF PHOTOGRAPH
1-28	644	1	3	2	[REDACTED]

CLASSIFICATION CONFIDENTIAL

CAPTIONED BY CAS

PHOTO NO. 1015373 Approved For Release 2000/04/27 : CIA-RDP78-05867A000416610002-0

COUNTRY VE PROVINCE CUECO

AREA NO	<u>243J</u>	SUBJECT	<u>id</u>	SUBJECT	<u>C36</u>	SUBJECT	<u>AKU</u>	SUBJECT		SUBJECT		SUBJECT		SUBJECT	
	<u>MACH</u>	<u>5</u>	<u>U</u>	<u>P</u>	<u>I</u>	<u>C</u>	<u>H</u>	<u>U</u>		<u>15</u>	<u>L</u>	<u>K</u>	<u>9</u>	<u>F</u>	<u>R</u>
	<u>1</u>	<u>25</u>	<u>R</u>	<u>U</u>	<u>I</u>	<u>N</u>	<u>S</u>	<u>30</u>	<u>0</u>	<u>35</u>	<u>U</u>	<u>T</u>	<u>H</u>	<u>E</u>	<u>A</u>
	<u>70</u>	<u>45</u>	<u>H</u>	<u>O</u>	<u>T</u>	<u>E</u>	<u>L</u>	<u>50</u>	<u>A</u>	<u>N</u>	<u>6</u>	<u>R</u>	<u>O</u>	<u>A</u>	<u>D</u>


URUBAMBA

PART 57 OF 7 PART PANORAMA

SEE CIA 1015368 THROUGH 374

25X1A

1-7-28

DATE OF PHOTO	TYPE	QUALITY	CLASS	NO. OF CARDS	SOURCE OF PHOTOGRAPH
<u>644</u>	<u>4</u>	<u>1</u>	<u>3</u>	<u>3</u>	

CLASSIFICATION **CONFIDENTIAL**

CAPTIONED BY WWS

Approved For Release 2000/04/27 : CIA-RDP78-05867A000416610002-0

FORM NO. 174 USE PREVIOUS EDITIONS

PHOTO ANALYSIS REPORT

GPO 671-283

PHOTO NO. 15368 Approved For Release 2000/04/27 : CIA-RDP78-05867A000416610002-0


COUNTRY PERU PROVINCE CUZCO

AREA NO	SUBJECT	SUBJECT	SUBJECT	SUBJECT	SUBJECT	SUBJECT	SUBJECT	SUBJECT
<u>243J</u>	<u>gid</u>	<u>C36</u>	<u>10H U</u>	<u>LK 9</u>	<u>FR</u>			
<u>MACHU</u>	<u>PTI</u>	<u>EG</u>	<u>HU</u>	<u>15</u>	<u>FR</u>			
<u>INCA</u>	<u>25</u>	<u>RUIN</u>	<u>30</u>	<u>50</u>	<u>35</u>	<u>TVH</u>	<u>Y0</u>	
<u>NO TEL</u>	<u>45</u>							

PART 6 OF 7 PART PANORAMA

SEE CIA 1015368 THROUGH 374

25X1A

DATE OF PHOTO	TYPE	QUALITY	CLASS	NO. OF CARDS	SOURCE OF PHOTOGRAPH
<u>Jan-Feb</u>	<u>644</u>	<u>1</u>	<u>3</u>	<u>2</u>	



Approved For Release 2000/04/27 : CIA-RDP78-05867A000416610002-0

PHOTO NO. 1015374 MAP REFERENCE LATITUDE LONGITUDE

COUNTRY	PROVINCE	SUBJECT							
TH	CHICO	did	c36						
AREA NO	245J	5	10	15	20	25	30	35	40
		U	T	C	E	H	U	L	K
									FR
		25	30	35	40				
		R	U	N	S				
		45							
		H	O	T	E	L			

PART 7 OF 7 PART PANORAMA.

SEE CIA 1015368 THROUGH 1015374

25X1A

DATE OF PHOTO	TYPE	QUALITY	CLASS	NO. OF CARDS	SOURCE OF PHOTOGRAPH
10/1/68	4	1	3	2	[REDACTED]
CAPTIONED BY					[REDACTED]

Approved For Release 2000/04/27 : CIA-RDP78-05867A000416610002-0

PHOTO NO. 1015375

COUNTRY: T76 PROVINCE

MAP REFERENCE: CUECO

LATITUDE: 72-34-11

LONGITUDE: 72-34-11

AREA NO	SUBJECT	SUBJECT	SUBJECT	SUBJECT	SUBJECT	SUBJECT	SUBJECT
243	25	10	15	20	25	30	35
MARCH	FR	PIN	CA	RU	IN	AT	URUBA
WITCH	BACK	ROAD	TO	RIO	URUBA		
MBA	GORGE						

PART 1 OF 5 PART PANORAMA

SEE CIA 1015375 THROUGH 1015380

1-28

DATE OF PHOTO	TYPE	QUALITY	CLASS	NO. OF CARDS	SOURCE OF PHOTOGRAPH
JAN-FEB	644	1	3	4	25X1A

CLASSIFICATION: CONFIDENTIAL

CAPTIONED BY: WNF

Approved For Release 2000/04/27 : CIA-RDP78-05867A000416610002-0

FORM NO. 174 USE PREVIOUS EDITIONS 1 Jun 54

PHOTO ANALYSIS REPORT

GPO 871-265

PHOTO NO. **Approved For Release 2000/04/27 : CIA-RDP78-05867A000416610002-0** MAP REFERENCE LATITUDE LONGITUDE

COUNTRY **PE** PROVINCE **CUSCO**  
 AREA NO **2430** SUBJECT **did** SUBJECT **dia** SUBJECT **AKU** SUBJECT **336** SUBJECT **AKU** SUBJECT **L K F** SUBJECT **E A S**  
**M A C H U P I C C H U** SUBJECT **15** SUBJECT **35** SUBJECT **40**  
**T F R I N C A** SUBJECT **10** SUBJECT **30** SUBJECT **40**  
**W I T C H B A C K** SUBJECT **30** SUBJECT **30** SUBJECT **40**  
**M B A G S R J E .**

PART **2** OF **6** PART PANORAMA  
 SEE CIA **1015375** THROUGH **380** 25X1A  
**1-28**

DATE OF PHOTO	TYPE	QUALITY	CLASS	NO. OF CARDS	SOURCE OF PHOTOGRAPH
<b>JAN-FEB</b>	<b>6</b>	<b>4</b>	<b>4</b>	<b>1</b>	<b>3</b>
CLASSIFICATION <b>CONFIDENTIAL</b>					CAPTIONED BY <b>WNS</b>

Approved For Release 2000/04/27 : CIA-RDP78-05867A000416610002-0

PHOTO NO.	101557	MAP REFERENCE					LATITUDE		LONGITUDE										
COUNTRY	PROVINCE																		
AREA NO.	2457	SUBJECT	did	SUBJECT	din	SUBJECT	AKU	SUBJECT	236	SUBJECT	AKU	SUBJECT		SUBJECT		SUBJECT		SUBJECT	
	2457	5		10				15			L K F			20		E A			
	FR	25		30				35			R U I N			40		N A T			
		42		50							R o A D					T o			

W I T H B A C K R O A D T O R I O U R U B A  
 M A G O R G E .

PART 3 OF 6 PART PANIGRAM

SEE CIA 1015375 THROUGH 380

25X1A

DATE OF PHOTO	TYPE	QUALITY	CLASS	NO. OF CARDS	SOURCE OF PHOTOGRAPH
JAN-FEB	6	4	4	1	3 5

CLASSIFICATION CONFIDENTIAL

WJ

Approved For Release 2000/04/27 : CIA-RDP78-05867A000416610002-0

PHOTO ANALYSTS REPORT

PHOTO NO. **Approved For Release 2000/04/27 : CIA-RDP78-05867A000416610002-0** MAP REFERENCE LATITUDE LONGITUDE

COUNTRY	PROVINCE	SUBJECT	SUBJECT	SUBJECT	SUBJECT	SUBJECT	SUBJECT	SUBJECT
		2455	did	AKU LIA				
		2555						
		2555						
		45						

M F G H P I S E H U L K F A 8  
 Y FR I N C A R U I N G A T I  
 W I T H B A C K R O A D T O R O U R U L A  
 M B A G O R P S.  
 PART 4 OF 15 PART PANORAMA.

SEE CIA - 1015375 THROUGH 380

1-2P

DATE OF PHOTO	TYPE	QUALITY	CLASS	NO. OF CARDS	SOURCE OF PHOTOGRAPH
JAN-FEB	644	1	3	3	25X1A

CLASSIFICATION **CONFIDENTIAL**  
 CAPTIONED BY **UNB**  
**Approved For Release 2000/04/27 : CIA-RDP78-05867A000416610002-0**  
 PHOTO ANALYSIS REPORT

PHOTO NO. 1015375 Approved For Release 2000/04/27 : CIA-RDP78-05867A000416610002-0

COUNTRY PA PROVINCE CUZCO

AREA NO	SUBJECT	SUBJECT	SUBJECT	SUBJECT	SUBJECT	SUBJECT	SUBJECT	SUBJECT
245J	216	AKU LIA						
MACH	50	PICCU	10	WU		15	LK	EA
Y	FR	25	INCA	30	RUI	35	INCA	AT
W	1	45	HBACK	50	R	AD	TO	RIO URUBA

MBA Gorge.

PART 5 OF 6 PART PANAMA.

SEE CIA 1015375 THROUGH 380 25X1A

DATE OF PHOTO	TYPE	QUALITY	CLASS	NO. OF CARDS	SOURCE OF PHOTOGRAPH
1-28	64	4	3	3	[REDACTED]
CLASSIFICATION					CAPTIONED
CONFIDENTIAL					243

Approved For Release 2000/04/27 : CIA-RDP78-05867A000416610002-0

Approved For Release 2000/04/27 : CIA-RDP78-05867A000416610002-0

PHOTO NO.	1015380	MAP REFERENCE		LATITUDE	12-07 S	LONGITUDE	72-34 W
COUNTRY	TE	PROVINCE	CUECO				
AREA NO	245J	SUBJECT	SUBJECT	SUBJECT	SUBJECT	SUBJECT	SUBJECT
		AKU LIA	HU	LK	EA		
		PIGC	HU				
		FR	INCA	RU	INCA	AT	
		HBACK		ROAD	TO	RIO URUBA	
MBA Gorge.							
PART	6	OF	6	PART PANORAMA.			
SEE CIA	1015375	THROUGH	1015380	25X1A			

DATE OF PHOTO	TYPE	QUALITY	CLASS	NO. OF CARDS	SOURCE OF PHOTOGRAPH
1-28	644	1	3	3	[REDACTED]
CLASSIFICATION	CAPTIONED BY				
CONFIDENTIAL	203				

PHOTO NO. *17284* Approved For Release 2000/04/27 : CIA-RDP78-05867A000416610002-0

COUNTRY *PERU* PROVINCE *CUZCO* MAP REFERENCE *72-541* LATITUDE *13-54* LONGITUDE

AREA NO	SUBJECT	SUBJECT	SUBJECT	SUBJECT	SUBJECT	SUBJECT	SUBJECT	SUBJECT
<i>2435</i>	<i>did</i>	<i>C44</i>						
<i>MARCH 24</i>	<i>5</i>	<i>PISC</i>	<i>10</i>	<i>HU</i>	<i>15</i>	<i>LK</i>	<i>g</i>	<i>80 U</i>
<i>TH</i>	<i>25</i>	<i>RU</i>	<i>30</i>	<i>NP</i>	<i>35</i>	<i>FR</i>	<i>ITOP</i>	<i>0</i>
<i>F</i>	<i>45</i>	<i>HUANA</i>	<i>50</i>	<i>PIC</i>		<i>CHU</i>		

25X1A

DATE OF PHOTO	TYPE	QUALITY	CLASS	NO. OF CARDS	SOURCE OF PHOTOGRAPH
<i>1-10</i>	<i>6</i>	<i>4</i>	<i>4</i>	<i>1</i>	<i>3</i>
<i>JAN-FEB</i>	<i>4</i>	<i>1</i>	<i>3</i>	<i>2</i>	

CLASSIFICATION: **CONFIDENTIAL** CAPTIONED BY: *WJ3*  
 Approved For Release 2000/04/27 : CIA-RDP78-05867A000416610002-0  
 FORM NO. 174 USE PREVIOUS EDITIONS PHOTO ANALYSIS REPORT GPO 871-285





PHOTO NO. 1015383 Approved For Release 2000/04/27 : CIA-RDP78-05867A000416610002-0

COUNTRY PERU PROVINCE CUSCO MAP REFERENCE \_\_\_\_\_ LATITUDE \_\_\_\_\_ LONGITUDE \_\_\_\_\_

AREA NO.	SUBJECT	SUBJECT	SUBJECT	SUBJECT	SUBJECT	SUBJECT	SUBJECT	SUBJECT
<u>100</u>	<u>AKM</u>	<u>did</u>						
<u>100</u>	<u>5</u>	<u>10</u>	<u>15</u>	<u>20</u>	<u>25</u>	<u>30</u>	<u>35</u>	<u>40</u>
			<u>MTA</u>	<u>RE</u>				
	<u>OF</u>	<u>INCA</u>	<u>RUIN</u>	<u>LINE</u>				
	<u>RR</u>	<u>LINE</u>						

PART 1 OF 7 PART PANORAMA.

SEE CIA 7015383 THROUGH 1015389 25X1A

DATE OF PHOTO	TYPE	QUALITY	CLASS	NO. OF CARDS	SOURCE OF PHOTOGRAPH
<u>1-27</u>				<u>2</u>	[REDACTED]



PHOTO NO. Approved For Release 2000/04/27 : CIA-RDP78-05867A000416610002-0 MAP REFERENCE \_\_\_\_\_ LATITUDE \_\_\_\_\_ LONGITUDE \_\_\_\_\_

COUNTRY FE PROVINCE CHICO

AREA NO	SUBJECT	SUBJECT	SUBJECT	SUBJECT	SUBJECT	SUBJECT	SUBJECT	SUBJECT
<u>2430</u>	<u>AKM</u>	<u>did</u>						<u>20</u>
<u>MACH</u>	<u>U</u>	<u>ICE</u>	<u>HU</u>		<u>MTA</u>		<u>SE</u>	<u>40</u>
<u>OF</u>	<u>INCA</u>	<u>RUN</u>	<u>W</u>		<u>LK</u>		<u>FR</u>	
<u>RR</u>	<u>LINE</u>							

PART 3 OF 7 PART PANORAMA.

SEE CIA 1615383 THROUGH 389 25X1A

DATE OF PHOTO	TYPE	QUALITY	CLASS	NO. OF CARDS	SOURCE OF PHOTOGRAPH
<u>Jan 66</u>	<u>6</u>	<u>4</u>	<u>1</u>	<u>2</u>	
CLASSIFICATION <b>CONFIDENTIAL</b>					CAPTIONED BY <u>AWG</u>

PHOTO NO. 1015383 Approved For Release 2000/04/27 : CIA-RDP78-05867A000416610002-0

COUNTRY YEMEN PROVINCE ADEN MAP REFERENCE \_\_\_\_\_ LATITUDE \_\_\_\_\_ LONGITUDE \_\_\_\_\_

AREA NO	SUBJECT	SUBJECT	SUBJECT	SUBJECT	SUBJECT	SUBJECT	SUBJECT	SUBJECT	SUBJECT
<u>2455</u>	<u>ADEN</u>								
	<u>5</u>	<u>ADEN</u>	<u>10</u>	<u>ADEN</u>	<u>15</u>	<u>ADEN</u>	<u>20</u>	<u>ADEN</u>	<u>25</u>
	<u>25</u>	<u>ADEN</u>	<u>30</u>	<u>ADEN</u>	<u>35</u>	<u>ADEN</u>	<u>40</u>	<u>ADEN</u>	<u>45</u>
	<u>45</u>	<u>ADEN</u>	<u>50</u>	<u>ADEN</u>	<u>55</u>	<u>ADEN</u>	<u>60</u>	<u>ADEN</u>	<u>65</u>

Panel 4 of 7 Panel FANONARIA

SEE CIA 1015383 THROUGH 389 25X1A

DATE OF PHOTO	TYPE	QUALITY	CLASS	NO. OF CARDS	SOURCE OF PHOTOGRAPH
<u>6/4/47</u>	<u>4</u>	<u>1</u>	<u>3</u>	<u>1</u>	[REDACTED]

CLASSIFICATION CONFIDENTIAL CAPTIONED BY 2013  
 Approved For Release 2000/04/27 : CIA-RDP78-05867A000416610002-0  
 FORM NO. 174 USE PREVIOUS EDITIONS PHOTO ANALYSIS REPORT

Approved For Release 2000/04/27 : CIA-RDP78-05867A000416610002-0

PHOTO NO.	1015381		MAP REFERENCE		LATITUDE		LONGITUDE	
COUNTRY	MS		PROVINCE		SUBCO			
AREA NO.	2150	SUBJECT	did	SUBJECT		SUBJECT		SUBJECT
	MTCW		10	WW		M7		SE
	OF		25	INCA		35		
			45	RUNY				
PART	5 OF 7		PART PANORAMA					
SEE CIA	1015383		THROUGH 389				25X1A	
DATE OF PHOTO	6/4/4	TYPE	1	CLASS	3	NO. OF CARDS	1	SOURCE OF PHOTOGRAPH
CLASSIFICATION	CONFIDENTIAL		CAPTIONED BY					
FORM NO.	174		USE PREVIOUS EDITIONS				GPO 871-285	
Approved For Release 2000/04/27 : CIA-RDP78-05867A000416610002-0								
PHOTO ANALYSIS RECORD								

Approved For Release 2000/04/27 : CIA-RDP78-05867A000416610002-0

PHOTO NO.	MAP REFERENCE	LATITUDE	LONGITUDE
-----------	---------------	----------	-----------

COUNTRY	PROVINCE
TC	GUZCO

AREA NO	SUBJECT	SUBJECT	SUBJECT	SUBJECT	SUBJECT	SUBJECT	SUBJECT	SUBJECT	SUBJECT
245J	41d								
MARCH	25	20	10	15	35	40			
OF	25	30	30						
	45		50						

PART 6 OF 7 PART PANORAMA.

SEE CIA 1015383 THROUGH 389 25X1A

DATE OF PHOTO	TYPE	QUALITY	CLASS	NO. OF CARDS	SOURCE OF PHOTOGRAPH
644	4	1	3	1	

CLASSIFICATION Approved For Release 2000/04/27 : CIA-RDP78-05867A000416610002-0

FORM NO. 174 USE PREVIOUS EDITIONS

PHOTO ANALYSIS REPORT





PHOTO NO. 1015350 T4281  
 MAX REFERENCE  
 LATITUDE 72-34W  
 LONGITUDE

AREA NO	SUBJECT	SUBJECT	SUBJECT	SUBJECT	SUBJECT	SUBJECT	SUBJECT	SUBJECT
243 J	dld	d10	d36					
	10							
	15							
	20							
	25							
	30							
	35							
	40							
	45							
	50							

COUNTRY PE PROVINCE CUZCO  
 EAST WEST OF PAMPAHUUA RR. STA.  
 P I C C H U (NR) U R U B A M B A

25X1A

DATE OF PHOTO	TYPE	QUALITY	CLASS	NO. OF CARDS	SOURCE OF PHOTOGRAPH
JAN-FEB	64	4	1	3	3
CAPTIONED BY WNB					

Approved For Release 2000/04/27 : CIA-RDP78-05867A000416610002-0

PHOTO NO. T4289 AREA REFERENCE CUZCO LATITUDE 78° LONGITUDE 72-34W

COUNTRY		PROVINCE		SUBJECT	SUBJECT	SUBJECT	SUBJECT
PE		CUZCO		AKM	AKN		
AREA NO	243 J	SUBJECT	AKM	SUBJECT	AKN		
M	A	C	H	U	P	I	C
F	N	C	E	R	T	R	A
A	T	P	A	M	P	A	C

27

DATE OF PHOTO	TYPE	QUALITY	CLASS	NO. OF CARDS	SOURCE OF PHOTOGRAPH
JAN-FEB 64	4	1	3	2	

CLASSIFICATION **CONFIDENTIAL** Approved For Release 2000/04/27 : CIA-RDP78-05867A000416610002-0

FORAM NO. 174 USE PREVIOUS EDITIONS

PHOTO ANALYSIS REPORT

GPO 871-245

PHOTO NO. *588* Approved For Release 2000/04/27 : CIA-RDP78-05867A000416610002-0

COUNTRY *Per* PROVINCE *CUZCO* MAP REFERENCE *72-34W* LONGITUDE *72-34W*

AREA NO	SUBJECT	SUBJECT	SUBJECT	SUBJECT	SUBJECT	SUBJECT	SUBJECT	SUBJECT
<i>243J</i>	<i>AKN</i>	<i>AKM</i>						
<i>MACH</i>	<i>UP</i>	<i>CC</i>	<i>NU</i>	<i>(NR)</i>	<i>15</i>	<i>RAIK</i>	<i>20</i>	
<i>BU</i>	<i>AT</i>	<i>PA</i>	<i>MPA</i>	<i>CC</i>	<i>35</i>	<i>ANUA</i>	<i>40</i>	
<i>iding</i>					<i>50</i>			

25X1A


DATE OF PHOTO	TYPE	QUALITY	CLASS	NO. OF CARDS	SOURCE OF PHOTOGRAPH
<i>27</i>					
<i>JAN-FEB 64</i>	<i>4</i>	<i>1</i>	<i>3</i>	<i>2</i>	

Approved For Release 2000/04/27 : CIA-RDP78-05867A000416610002-0

MAP REFERENCE: *13-078* LATITUDE: *72-34W*

COUNTRY	<i>Pe</i>		PROVINCE	<i>CUZCO</i>				SUBJECT	SUBJECT	SUBJECT	SUBJECT
AREA NO	<i>243J</i>	SUBJECT	<i>AKM</i>	<i>AKN</i>	<i>AKJ</i>	<i>236</i>	<i>210</i>				
	<i>MACH</i>	<i>U P I</i>	<i>C C H W</i>				<i>(NR)</i>	<i>15</i>		<i>TRAY</i>	<i>20</i>
	<i>N</i>	<i>EN</i>	<i>T E R I N G</i>					<i>35</i>		<i>P A M P A C C A H</i>	<i>40</i>
	<i>U A</i>	<i>R R</i>	<i>\$ T A T</i>							<i>F R W E S T</i>	

25X1A

DATE OF PHOTO	TYPE	QUALITY	CLASS	NO. OF CARDS	SOURCE OF PHOTOGRAPH
<i>1-27</i>					
<i>JAN-FEB 64</i>	<i>4</i>	<i>1</i>	<i>3</i>	<i>5</i>	
CAPTIONED BY <i>NR</i>					

Approved For Release 2000/04/27 : CIA-RDP78-05867A000416610002-0

Approved For Release 2000/04/27 : CIA-RDP78-05867A000416610002-0

PHOTO NO. 111505 T4289 MAP REFERENCE 43-878 LATITUDE 72-34W

COUNTRY PE PROVINCE CUZCO

AREA NO	SUBJECT	SUBJECT	SUBJECT	SUBJECT	SUBJECT	SUBJECT	SUBJECT	SUBJECT
243J	AKM	AKN	AKJ	210				
	ACK	UPI	CCHU	(NR)	15		LK	20
	WEST	25	PA	MAP	ACC	NA	MU	40
	RIR	45	PA	50	TING			

25X1A

1-27

DATE OF PHOTO	TYPE	QUALITY	CLASS	NO. OF CARDS	SOURCE OF PHOTOGRAPH
JAN-FEB 64	4	1	3	4	[REDACTED]

CLASSIFICATION CONFIDENTIAL Approved For Release 2000/04/27 : CIA-RDP78-05867A000416610002-0

PHOTO ANALYSIS REPORT

Approved For Release 2000/04/27 : CIA-RDP78-05867A000416610002-0

PHOTO NO. 1015395 T4284

COUNTRY PE PROVINCE CUZCO

AREA NO	SUBJECT	SUBJECT	SUBJECT	SUBJECT	SUBJECT	SUBJECT	SUBJECT
243J	AKQ	AKM					
M A C H U P I C H U					(NR)	15	L K 9
E A T T O						35	P A M P A C C A H U A
R R						50	T A T I O N.

25X1A

27

DATE OF PHOTO	TYPE	QUALITY	CLASS	NO. OF CARDS
JAN-FEB 64	4	1	3	2

SOURCE OF PHOTOGRAPH

[REDACTED]

CLASSIFICATION CONFIDENTIAL Approved For Release 2000/04/27 : CIA-RDP78-05867A000416610002-0

PHOTO NO. 1015330  
 AREA NO. 243 J  
 COUNTRY *Pi*  
 PROVINCE CUZCO  
 LONGITUDE 72-34W  
 SUBJECTS: NKQ, NKM, P, C, H, U, (NR), T, O, P, A, M, P, A, C, C, A, N, U, A  
 MARCH 5, 10, 15, 20, 25, 30, 35, 40, 45, 50  
 EAST 45  
 RR 45  
 STATION

25X1A

27

DATE OF PHOTO	TYPE	QUALITY	CLASS	NO. OF CARDS	SOURCE OF PHOTOGRAPH
JAN-FEB	6	4	1	3 2	

CLASSIFICATION **CONFIDENTIAL**  
 CAPTIONED BY *WNB*

Approved For Release 2000/04/27 : CIA-RDP78-05867A000416610002-0

PHOTO NO. 72-3163  
 MAP REFERENCE  
 LATITUDE  
 LONGITUDE

COUNTRY PE PROVINCE CUZCO

AREA NO	SUBJECT	SUBJECT	SUBJECT	SUBJECT	SUBJECT	SUBJECT	SUBJECT	SUBJECT
2435	112	119	136					
MACHU	PICCO	NU	(NR)	15				20
WEST	AT	PAMP	ACC	35				40
RR	BT	TION	RAIL	50				
			SIDING					

PART 1 OF 4 PAGE PANORAMA.

SEE CIA 1015297 THROUGH 1015400

DATE OF PHOTO	TYPE	QUALITY	CLASS	NO. OF CARDS	SOURCE OF PHOTOGRAPH
JAN-FEB	64	4	1	3 3	25X1A

CLASSIFICATION Approved For Release 2000/04/27 : CIA-RDP78-05867A000416610002-0



PHOTO NO. Approved For Release 2000/04/27 MAP REFERENCE CIA-RDP78-05867A000416610002-0 LATITUDE 7.2 LONGITUDE 34W

COUNTRY	<u>Pe</u>		PROVINCE	<u>CUZCO</u>				SUBJECT	SUBJECT	SUBJECT	SUBJECT
AREA NO	<u>243 J</u>	SUBJECT	<u>AKM</u>	SUBJECT	<u>ARN</u>	SUBJECT	<u>d36</u>	SUBJECT	<u>did</u>	SUBJECT	<u>d10</u>
	<u>M A C H</u>		<u>P I C C</u>		<u>N U</u>		<u>(NR)</u>				<u>20</u>
	<u>W E B T</u>		<u>A T</u>		<u>P A M P</u>		<u>A C C A</u>		<u>H U A</u>		<u>40</u>
	<u>R R</u>		<u>B T</u>		<u>A T I O N</u>		<u>R A I L</u>		<u>S I D I N G</u>		

PART 24 OF 4 PART PANORAMA.

SEE CIA 1015397 THROUGH 400

DATE OF PHOTO	TYPE	QUALITY	CLASS	NO. OF CARDS	SOURCE OF PHOTOGRAPH
<u>JAN-FEB</u>	<u>64</u>	<u>4</u>	<u>1</u>	<u>3</u>	<u>25X1A</u>
CAPTIONED BY					

CLASSIFICATION Approved For Release 2000/04/27 CIA-RDP78-05867A000416610002-0

PHOTO NO.	1015399	T4281	MAP REFERENCE	CIA-RDP78-05867A000416610002-0				LATITUDE	72-34W						
COUNTRY	PE		PROVINCE	CUZCO											
AREA NO.	243J	SUBJECT	AKM	SUBJECT	AKN	SUBJECT	81d	SUBJECT	836	SUBJECT	914	SUBJECT		SUBJECT	
	M	A	C	H	U	P	I	C	C	H	U	(NR)	15	L	K
	W	E	S	T	25	A	T	30	P	A	M	P	A	C	C
	R	R	45	A	T	I	O	N	50	R	A	I	L	S	I
PART	3	OF	4	PART PAROHANA.											
SEE CIA	1015397		THROUGH	400				25X1A							
DATE OF PHOTO	1-27		TYPE		QUALITY		CLASS		HO. OF CARDS	SOURCE OF PHOTOGRAPH					
	JAN-FEB	64	4	1	3	5	[REDACTED]								
CAPTIONED BY	WB														