

PHOTO NO. 1007457		LOT NO. T-4718		MAP REFERENCE		LATITUDE 43 34N		LONGITUDE 05 01E	
COUNTRY FRANCE				PROVINCE BOURGOGNES-DU-RHONE					
AREA NO 1176M		SUBJECT R12	SUBJECT C26	SUBJECT R1N	SUBJECT A4Q	SUBJECT D1B	SUBJECT	SUBJECT	SUBJECT
MIRAMAS		-LE		VIEUX		CE			
A		INSTALLATION							
PT 7 OF 7 PT SERIES. SEE CIA									
25X1A									
1, 2, 4.									
DATE OF PHOTO 12-13		TYPE 64	QUALITY 4	CLASS 2	NO. OF CARDS 5	[REDACTED]			
CLASSIFICATION 140E		CAPTIONED BY [Signature]							

PHOTO NO. 1007458 LOT NO. T-4718 MAP REFERENCE LATITUDE 43 34N LONGITUDE 05 01E

COUNTRY FRANCE PROVINCE BOUCHES-DU-RHONE

AREA NO	SUBJECT	SUBJECT	SUBJECT	SUBJECT	SUBJECT	SUBJECT	SUBJECT	SUBJECT
1176M	012	021	A4Q	C25	062	D1B		
	5		10		15			20
	25		30		35			40
	45		50					

MIRAMAS - LE VIEUX LK
 G TWD CEA INSTALCAT I
 ON.

PT ① OF 4 PT PAD. SEE CIA

25X1A

1,2,4

DATE OF PHOTO	TYPE	QUALITY	CLASS	NO. OF CARDS
12-13 JAN 54	64	4	2 B	6



CLASSIFICATION SEC/NO FOREIGN DISS / No Dissem Allowed CAPTIONED BY RL

PHOTO NO. 1007459 LOT NO. T-4718 MAP REFERENCE LATTITUDE 43 34N LONGITUDE 05 01E

COUNTRY FRANCE PROVINCE BOUCHES-DU-RHONE
 AREA NO 1176M SUBJECT B12 D21 A4Q C26
 5 10 15 20
 M I R A M S - L E - V I E U X L K
 25 30 35 40
 G T W D C E A I N S T A L L A T I
 45 50
 O N .

PT 2 OF 4 PT PAD. SEE CIA

25X1A

1,2,4



DATE OF PHOTO	TYPE	QUALITY	CLASS	NO. OF CARDS
12-13 JUNE	6	4	2	B 4

CLASSIFICATION No. Disc. Record CAPTIONED BY RL

0587A000416420018-4

PHOTO NO. 1007460 LOT NO. T-4718 MAP REFERENCE LATTITUDE 43 34 N LONGITUDE 05 01 E

COUNTRY ~~LES~~ FRANCE PROVINCE BOUCHES-DU-RHONE

AREA NO. 1170M	SUBJECT 012	SUBJECT 021	SUBJECT A4Q	SUBJECT (26)	SUBJECT	SUBJECT	SUBJECT	SUBJECT
	3		10		15			20
MIRAMAS					VIEW			40
	25		30		35			
S T W D		CEA			INSTAL			
	45		50					
ON.								

PT 3 OF 4 PT PWD. SEE CIA 25X1A

DATE OF PHOTO	TYPE	QUALITY	CLASS	NO. OF CARDS
12-13 JUNE	64	42	B	
CAPTIONED BY			1,2,4	
RL			[REDACTED]	

PHOTO NO. 1007461 LOT NO. T-4718 MAP REFERENCE LATTITUDE 43 34 N LONGITUDE 05 01 E

COUNTRY ~~LES~~ FRANCE PROVINCE BOUCHES-DU-RHONE

AREA NO	SUBJECT	SUBJECT	SUBJECT	SUBJECT	SUBJECT	SUBJECT	SUBJECT
1176M	B12	J21	A46	L26			
	5	10	15	20			
MIRAMAS - LE - VIEUX LK							
	25	30	35	40			
TWD CEA INSTALCART 1							
	45	50					
ON							

Pt 4 of 9 pt part see CIA

25X1A

1,2,4

DATE OF PHOTO	TYPE	QUALITY	CLASS	NO. OF COPIES
12-13 JUNE	64	2	B	

CLASSIFICATION SEC/NO FOREIGN DISS / No Dissem RORD CAPTIONED BY RL

PHOTO NO. 1007462 LOT NO. T-4718 MAP REFERENCE LATITUDE 43 34 N LONGITUDE 05 01 E

COUNTRY FRANCE PROVINCE BOURGOGNE - DU - RHONE

AREA NO	SUBJECT	SUBJECT	SUBJECT	SUBJECT	SUBJECT	SUBJECT	SUBJECT	SUBJECT	SUBJECT
1176M	B12	D1B	D21	C26	R1N	R1P			
MIRAMAS									CE
A									

PT ① OF 6 PT SERIES. SEE CIA

25X1A

1, 2, 4, 7

DATE OF PHOTO	TYPE	QUALITY	CLASS	NO. OF CARDS
12-13 JUNE	644	2	B	6

CLASSIFICATION SEC/NO FOREIGN DISS / NO DISSEM APPROVED CAPTIONED BY RL

PHOTO NO. 1007483 LOT NO. T-4718 MAP REFERENCE LATITUDE 43 34 N LONGITUDE 05 01 E

COUNTRY FRANCE PROVINCE BOUGNOS -- DU RHONE

AREA NO	SUBJECT	SUBJECT	SUBJECT	SUBJECT	SUBJECT	SUBJECT	SUBJECT	SUBJECT
1176M	B12	D1B	D21	C26	A1N	A4Q		
MIRAMAS	5	10	15	20	25	30	35	40
A	25	30	35	40	45	50		
INSTALLATION								
	45	50						

PT 2 OF 6 PT SERIES. See CIA 25X1A

DATE OF PHOTO	TYPE	QUALITY	CLASS	NO. OF CARDS
12-13 JUNE	6	4	2 B	6

CLASSIFICATION SEC/NO FOREIGN DISS / NO DISSEM APPROVED CAPTIONED BY RL

PHOTO NO. 007464 LOT NO. T-4718 MAP REFERENCE _____ LATITUDE 43 34 N LONGITUDE 05 01 E

COUNTRY FRANCE PROVINCE BOUCHES DU RHONE

AREA NO	SUBJECT	SUBJECT	SUBJECT	SUBJECT	SUBJECT	SUBJECT	SUBJECT	SUBJECT
<u>1176M</u>	<u>B12</u>	<u>D1B</u>	<u>D21</u>	<u>C36</u>	<u>A1N</u>	<u>A4Q</u>		
<u>MIRAMAS</u>	<u>5</u>	<u>10</u>	<u>15</u>	<u>20</u>	<u>25</u>	<u>30</u>	<u>35</u>	<u>40</u>
<u>A</u>	<u>INSTALLATION</u>							<u>CE</u>
<u>-</u>	<u>45</u>	<u>50</u>						

PT 3 OF 6 PT SERIES. SEE CIA

25X1A

1,4,7



DATE OF PHOTO	TYPE	QUALITY	CLASS	NO. OF CARDS	SC
<u>12-13</u>	<u>6</u>	<u>4</u>	<u>2</u>	<u>B</u>	<u>6</u>
<u>JUNE</u>					

CLASSIFICATION SEC/NO FOREIGN DISS/NO DISSEM CAPTIONED BY RL

PHOTO NO. 1007465 LOT NO. T-4718 MAP REFERENCE LATTITUDE 43 34N LONGITUDE 05 01E

COUNTRY FRANCE PROVINCE BOUCHES - DU - RHONE

AREA NO	SUBJECT	SUBJECT	SUBJECT	SUBJECT	SUBJECT	SUBJECT	SUBJECT	SUBJECT
1176M	B12	D1B	C26	R1N	R1P	A4Q		
	5	10	15	20	25	30	35	40
M I R A M A S - L E - V I E U X								CE
A I N S T A L L A T I O N								
	45	50						

PT 4 OF 6 PT SERIES. SEE CIA

25X1A

1.4.7

DATE OF PHOTO	TYPE	QUALITY	CL-SS	NO. OF CARDS
12-13 JUNE	6	4	4	2
			B	6

CLASSIFICATION SEC/NO FOREIGN DISS / No. DISSEM ABROAD CAPTIONED BY RL

PHOTO NO. 1007466	LOT NO. T-4718	MAP REFERENCE	LATITUDE 43 34N	LONGITUDE 05 01E
COUNTRY FRANCE	PROVINCE BOUCHES-DU-RHONE			
AREA NO. 1176M	SUBJECT B12	SUBJECT D1B	SUBJECT C26	SUBJECT AIN
	SUBJECT A4Q	SUBJECT	SUBJECT	SUBJECT
	5	10	15	20
MIRAMAS	LE-VIEUX			CE
	25	30	35	40
A	INSTALLATION			
	45	50		

PT 5 OF 6 PT SERIES. SEE CIA

25X1A

1.4.7.

DATE OF PHOTO	TYPE	QUALITY	CLASS	NO. OF CARDS
12-13 JUNE	6	4	2	B 6

CLASSIFICATION SEC/NO FOREIGN DISS NO. DISSEM ABROAD CAPTIONED BY RL

PHOTO NO. 1007487 LOT NO. T-4718 MAP REFERENCE LATITUDE 43 34N 05 01E LONGITUDE

COUNTRY FRANCE PROVINCE BOUCHES-DU-RHONE

AREA NO	SUBJECT	SUBJECT	SUBJECT	SUBJECT	SUBJECT	SUBJECT	SUBJECT	SUBJECT
1176M	B12	D1B	C26	A1N	A1P	A4Q		
MIRAMAS	5		10		15			20
A	25		30		35			40
	45		50					

INSTALLATION CE

PT #6 OF 6 PT SERIES. SEE CIA

25X1A

DATE OF PHOTO	TYPE	QUALITY	CLASS	NO. OF CARDS
12-13 JUNE	644	2	B	6

CLASSIFICATION SEC/NO FOREIGN DISS /No. DISSEM ABROAD CAPTIONED BY RL

78-05867A000416420018-4

PHOTO NO.	1007468	LOT NO.	T-4718	MAP REFERENCE		LATITUDE	43 34N	LONGITUDE	05 01E
COUNTRY	FRANCE		PROVINCE	BOUCHES - DU - RHONE			SUBJECT	SUBJECT	
AREA NO.	1170M	SUBJECT	B12	SUBJECT	626	SUBJECT	A4Q	SUBJECT	
									20
									15
									10
									5
									0
									40
									35
									30
									25
									20
									15
									10
									5
									0

MIRAMAS - LE - VIEUX
 A INSTALLATION
 -

PT ① OF 3 PT SERIES. SEE CIA
 25X1A

DATE OF PHOTO	TYPE	QUALITY	CLASS	NO. OF CARDS
12-13 JUNE	6	4	2	B 3



78-05867A000416420018-4

PHOTO NO. 1007469	LOT NO. T-4718	MAP REFERENCE	LATITUDE 43 34N	LONGITUDE 05 01E
COUNTRY FRANCE	PROVINCE BOUCHES-DU-RHONE			
AREA NO. 1170M	SUBJECT B12	SUBJECT C26	SUBJECT A4Q	SUBJECT 15
	SUBJECT 5	SUBJECT 10	SUBJECT 20	SUBJECT 35
	SUBJECT 25	SUBJECT 30	SUBJECT 40	SUBJECT 45
	MIRAMAS - LE - VIEUX			
	A INSTALLATION			
	-			

PT 2 OF 3 PT SERIES. SEE CIA

25X1A

DATE OF PHOTO 12-13 JUNE 64	TYPE 4	QUALITY 2	CLASS B	NO. OF CARDS 3
CAPTIONED BY [Redacted]				

Approved For Release 2000/04/27 : CIA-RDP78-05867A000416420018-4

004A000416420018-4

PHOTO NO.	1007470	LOT NO.	- T-4718	MAP REFERENCE		LATITUDE	43 34N	LONGITUDE	05 01E
COUNTRY	FRANCE		PROVINCE			BOUCHES - DU - RHONE			
AREA NO.	1176M	SUBJECT	B17	SUBJECT	C26	SUBJECT	A4Q	SUBJECT	
		5		10				15	
			MIRAMAS - LE - VIEUX						20
		25							CE
			A INSTALLOCATION						40
		45							

PT. 3 OF 3 PT SERIES. SEE CIA

25X1A

DATE OF PHOTO	TYPE	QUALITY	CLASS	NO. OF CARDS
12-13 JUNE 60	U	4	B	3



CLASSIFICATION SEC/NO FOR APPROVED FOR RELEASE 2000/04/27 CIA REPORT 8-05867A000416420018-4

PHOTO NO.	1007471	LOT NO.	7-4719	MAP REFERENCE		LATITUDE	43 34N	LONGITUDE	05 01E	
COUNTRY	FRANCE		PROVINCE BOUCHES-DU-RHONE							
AREA NO.	1176M	SUBJECT	D21	SUBJECT	A4Q	SUBJECT	D1B	SUBJECT	AHL	
		5		10				15		
			MIRAMAS - LE-VIEUX						20	AR
		25		30				35	40	
			ER NEAR		CEA				ETAUUA	
		45		50						
			TION							

PT 0 OF 4 PT SERIES. SEE CIA

25X1A

1, 2, 3

DATE OF PHOTO	TYPE	QUALITY	CLASS	NO. OF CARDS
12-13 JUNE	64	4	2 B	Q



CLASSIFICATION
SEC/HQ FOREIGN DISSEM
1/NoDes/Out/BROAD

CAPTIONED BY
RL

8887A000416420018-4

PHOTO NO.	1007472	LOT NO.	7-4718	MAP REFERENCE		LATITUDE	43 34N	LONGITUDE	05 01E
COUNTRY	FRANCE								
AREA NO.	1176M	BOUCHES-DU-RHONÉ							
		SUBJECT	SUBJECT	SUBJECT	SUBJECT	SUBJECT	SUBJECT	SUBJECT	SUBJECT
		DZ	A40	DIB	AHL				AR
		5	10	15	20	25	30	35	40
		MIRAMAS - LE-VIEUX							
		ER NEAR CEA INDUSTRIAL							
		TION							

PT 2 OF 4 PT SERIES. SEE CIA

25X1A

DATE OF PHOTO	T E	QUALITY	CLASS	NO. OF CARDS
12-13	6 4 4	2	B	4
JUNE				
CAPTIONED BY				
RL				

Approved for Release 2000/04/27 : CIA-RDP78-05867A000416420018-4
 PHOTO ANALYSIS AEROB

8-05867A00041642018

PHOTO NO.	1007473	LOT NO.	7-4718	MAP REFERENCE		LATITUDE	43 341 05
COUNTRY	LENNON	PROVINCE	BOUCHES-DU-RHON			SUBJECT	
AREA NO.	1170M	SUBJECT	C26	SUBJECT	DIB A4Q	SUBJECT	
		SUBJECT		SUBJECT		SUBJECT	CE
		SUBJECT		SUBJECT		SUBJECT	
		SUBJECT		SUBJECT		SUBJECT	
		SUBJECT		SUBJECT		SUBJECT	
		SUBJECT		SUBJECT		SUBJECT	
		SUBJECT		SUBJECT		SUBJECT	
		SUBJECT		SUBJECT		SUBJECT	

MIRAMAS - LE-VIEUX
 A INSTALLATION

PT 3 OF 4 PT SERIES SEE CIA
 25X1A



DATE OF PHOTO	12-13	TYPE	4	QUALITY	2	CLASS	B	NO. OF CARDS	4
---------------	-------	------	---	---------	---	-------	---	--------------	---

Approved For Release 2000/04/27 : CIA-RDP88-05867A00041642018-1
 PHOTO ANALYSIS REPORT

PHOTO NO. 1007474	LOT NO. 7-4718	MAP REFERENCE	LATITUDE 43 34N	LONGITUDE 05 01E					
COUNTRY FRANCE	PROVINCE BOUCHES-DU-RHONE								
AREA NO. 1176M	SUBJECT B12	SUBJECT C26	SUBJECT D1B	SUBJECT R4R	SUBJECT AKN	SUBJECT AIK	SUBJECT	SUBJECT	
MIRAMAS	5	10	15	20	CE				
A	25	30	35	40	INSTALLATION	NOTE			
RR	45	50			TANK	CARS	IN	AG	
PT 4 OF 4 PT SERIES SEE CIA									
25X1A									
1, 4,									
DATE OF PHOTO	TYPE	QUALITY	CLASS	NO. OF CARDS					
10-13	6	4	2	B	6				
JUNE									
CLASSIFICATION	SEC/NO FOREIGN DISS			/No Dissint/Export		CAPTIONED BY			
				RL					
FORM NO. 174	Approved For Release							PHOTO ANALYSIS REPORT	DP78-05867A000416420018-4

PHOTO NO. 1007475 LOT NO. T-4718 MAP REFERENCE LATITUDE 43 34 N LONGITUDE 05 01 E

COUNTRY FRANCE PROVINCE BOURGOGNE-DU-RHONE

AREA NO	SUBJECT	SUBJECT	SUBJECT	SUBJECT	SUBJECT	SUBJECT	SUBJECT	SUBJECT
1176 M	AIR	B12	A12	A4Q	C26			
	5		10			15		20
MIRAMAS								RA
	25		30			35		40
ILL ROAD								CARS AT
	45		50					
LEA								INSTALLATION

PT 1 OF 3 PT SERIES. SEE CIA

25X1A

4

DATE OF PHOTO	TYPE	QUALITY	CLASS	NO. OF CARDS
1213 JUNE	G U H	2	B	4

CLASSIFICATION SEC(ND FOREIGN DISS) / No. DISSEM REQUIRED

CAPTIONED BY RL

PHOTO NO. 1007476 LOT NO. T-4718 MAP REFERENCE LATITUDE 43 34 N LONGITUDE 05 01 E

COUNTRY FRANCE PROVINCE BOURGOGNES - DU - RHONE
 AREA NO 1176 M SUBJECT AIL B12 ~~A46~~ A4Q C26
 MIRAMAS - LE - VIEUX RA
 ILL ROAD TRAIL CARS AT
 LEA, INSTALLATION.

PT 2 OF 3 PT SERIES. See CIA

25X1A

DATE OF PHOTO	TYPE	QUALITY	CLASS	NO. OF CARDS
12-13 JUNE	6 C H	2	B	4

CLASSIFICATION SEC/NO FOREIGN DISS No Dissem Allowed CAPTIONED BY PL

05867A000416420018-4

PHOTO NO. 1007477 LOT NO. T-4718 MAP REFERENCE LATITUDE 43 34 N LONGITUDE 05 01 E

COUNTRY	FRANCE						PROVINCE	BOUCHES-DU-RHONE									
AREA NO.	1176 M	SUBJECT	A1L	SUBJECT	B12	SUBJECT	A46	SUBJECT	A46	SUBJECT	C26	SUBJECT		SUBJECT		SUBJECT	

PT 3 OF 3 PT SERIES. See CIA 25X1A



DATE OF PHOTO	TYPE	QUALITY	CLASS	NO. OF CARDS
12-13 JUNE	6 C H	2	B	4

CLASSIFICATION SECRET TO [redacted] CAPTIONED BY [redacted]

Approved For Release 2001/04/27 : PHOTO ANALYSIS REPORT 78-05867A000416420018-4

FORM NO. 174 USE PREVIOUS EDITIONS 1 Jun 56 GPO 871-285

0587A000416420018-4

PHOTO NO. 1007478	LOT NO. T-4718	MAP REFERENCE	LATITUDE 43 34 N	LONGITUDE 05 01 E
COUNTRY FRANCE	PROVINCE BOUCHES-DU-RHONE			
AREA NO. 1170M	SUBJECT B12	SUBJECT AIN	SUBJECT C26	SUBJECT D21
	SUBJECT A4 Q	SUBJECT	SUBJECT	SUBJECT
MIRAMAS - LE - VIEUX				
A INSTALLATION				
25X1A				
DATE OF PHOTO 12-13 JUNE	TYPE 64	QUALITY 4	CLASS B	NO. OF CARDS 5
CLASSIFICATION SEC/NO FORWARDED 174				CAPTIONED BY PL
DISSEMINATION Approved For Release 2000/04/27 : ANALYST/AN/078-05867A000416420018-4 PHOTO ANALYST/AN/078-05867A000416420018-4				

000416420018-4

PHOTO NO.	107473	LOT NO.	T-4718	MAP REFERENCE		LATITUDE	43 34 N	LONGITUDE	05 01 E
COUNTRY	FRANCE								
AREA NO.	1170M	BOUCHES-DU-RHONE							
	SUBJECT	SUBJECT	SUBJECT	SUBJECT	SUBJECT	SUBJECT	SUBJECT	SUBJECT	SUBJECT
	012	A1N	C36	D21	A4R				CE
	MIRAMAS - LE-VIEUX								
	A INSTALLATION								

25X1A

1, 2, 4,

DATE OF PHOTO	TYPE	QUALITY	CLASS	NO. OF CARDS
12-13 JUNE	64	4	2 B	5

PHOTO NO. 1007480 LOT NO. T-4718 MAP REFERENCE LATTITUDE 43 34N LONGITUDE 05 01E

COUNTRY FRANCE PROVINCE BOURGOGNE - DU RHONE

AREA NO	SUBJECT	SUBJECT	SUBJECT	SUBJECT	SUBJECT	SUBJECT	SUBJECT	SUBJECT
1170A	A4Q							
	5		10		15			20
	MIRAMARS		LE-VIEUX					PO
	25		30		35			40
	WER		LINE		AT		CEA	INST
	45		50					
	ALL		ATION					

17 25X1A

DATE OF PHOTO	TYPE	QUALITY	CLASS	NO. OF CARDS
12-13 JUNE	64	42	B	1



CLASSIFICATION SEC/NO FOREIGN DISS / NO DISSERT AREAS CAPTIONED BY

2L

00416420018-4

PHOTO NO. 1007481 LOT NO. T-4718 MAP REFERENCE LATTITUDE 43 34N 05 01E

COUNTRY FRANCE PROVINCE BOUCHES-DU-RHONE

AREA NO	SUBJECT	SUBJECT	SUBJECT	SUBJECT	SUBJECT	SUBJECT	SUBJECT	SUBJECT
1170M	B12	C26	AMD					
	5	10	15	20				
	MIRRA	AS	LE	VIEUX				
	25	30	35	40				
	BUILDING	AT	CEA	IN				
	45	50						
	OT	ALL	ATION					

25X1A

4.

DATE OF PHOTO	TYPE	QUALITY	CLASS	NO. OF CARDS
12-13 JUNE	4	4	2 B	3

CLASSIFICATION SECOND FOREIGN DISS NO DISSEM AERMO CAPTIONED BY

PHOTO NO. 1007482 LOT NO. T-4718 MAP REFERENCE LATITUDE 43 35 N LONGITUDE 05 00 E

COUNTRY FRANCE PROVINCE BOUCHES-DU-RHON

AREA NO	SUBJECT	SUBJECT	SUBJECT	SUBJECT	SUBJECT	SUBJECT	SUBJECT	SUBJECT
1176M	B12	A4.0						
MIRAMAS			10	CEA		15	INSTALL	20
ATION			30			35		40
			45					

25X1A

4.7



DATE OF PHOTO	TYPE	QUALITY	CLASS	NO. OF CARDS
12-13 JUNE	64	4 2	3	2

CLASSIFICATION SEC/HO FOREIGN DISS No Dissem Norand CAPTIONED BY RL

0667A000416420018-4

PHOTO NO.	LOJ07483	LOT NO.	T-4718	MAP REFERENCE		LATITUDE	43 35 N	LONGITUDE	05 00 E	
COUNTRY	FRANCE		PROVINCE	BOUCHES-DU-RHONE						
AREA NO.	1176M	SUBJECT	012	SUBJECT	R4Q	10	CE 19	SUBJECT	INSTALL	
		5				15			20	
		25				30			40	
		45				50				
25X1A										
DATE OF PHOTO		TYPE	QUALITY	CLASS	NO. OF CARDS					
12-13 JUNE		64	4	2	3	2				
CLASSIFICATION				CAPTIONED BY						
SECRET				PL						
Approved For Release 2000/06/27 ANALYSIS REPORT FORM NO. 174 USE PREVIOUS EDITIONS 1 Jun 58										

8-05867A000416420018-4

PHOTO NO. 1007484	LOT NO. T-4718	MAP REFERENCE	LATITUDE 43 35 N	LONGITUDE 05 00 E
COUNTRY FRANCE	PROVINCE BOUCHES-DU-RHON			
AREA NO. 1176M	SUBJECT B12	SUBJECT A4Q	SUBJECT	SUBJECT
	5	10	15	20
MIRAMAS		CEA	INSTALL	
	25	30	35	40
ATION				
	45	50		
25X1A				
4.7. [REDACTED]				
DATE OF PHOTO 12-13 JUNE	TYPE 64	QUALITY 4	CLASS 3	NO. OF CARDS 2
CLASSIFICATION SECRET FOREIGN DIS			CAPTIONED BY PL	
FORM NO. 174 1 Apr 56			PHOTO ANALYSIS REPORT 8-05867A000416420018-4	

Approved for Release 2000/04/27

GPO 871-285

Approved For Release 2000/04/27

NO. 1176
 RANGE T-40
 PROVINCE BOUCHES-DU-RHONE
 SUBJECT MERRILL
 SUBJECT CEA
 SUBJECT NO. 15
 SUBJECT 10
 SUBJECT 30
 SUBJECT 50
 SUBJECT 13
 SUBJECT 35
 SUBJECT 20
 SUBJECT 10
 LATITUDE 43 35 N
 LONGITUDE 05 00 E

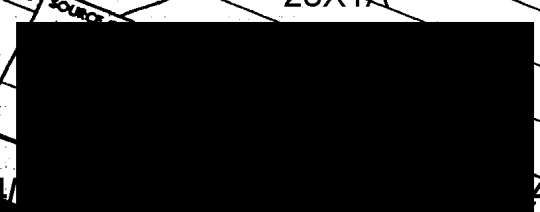
TYPE	QUALITY	CLASS	NO. OF CARDS	SOURCE
4	2	B	2	16, 27

ESSEN Hand

CAPTIONED BY

25X1A


PHOTO ANALYSIS REPORT



8-05867A000416420018-4

PHOTO NO.	1007486	LOT NO.	T-4718	MAP REFERENCE		LATITUDE	43 35N 05 00E
COUNTRY	FRANCE						
AREA NO.	1176M	BOUCHES-DU-RHONE					
SUBJECT	RIL	SUBJECT		SUBJECT		SUBJECT	
SUBJECT	MIRAMAS	SUBJECT	TANK	SUBJECT	CARS	SUBJECT	
SUBJECT	CEA	SUBJECT	INSTALLATION	SUBJECT		SUBJECT	
SUBJECT	NOTE	SUBJECT	MARKINGS	SUBJECT		SUBJECT	
DATE OF PHOTO	12-13	TYPE	4	QUALITY	2	CLASS	B
DATE OF PHOTO	JUNE	TYPE	6	QUALITY	4	CLASS	2
CLASSIFICATION	Approved For Release 2000/04/27 : CIA-RDP08-05867A000416420018-4						
FORM NO.	174	USE PREVIOUS EDITIONS					

25X1A



78-05867A000416420018-4

PHOTO NO. 1007487 LOT NO. T-4718 MAP REFERENCE LATITUDE 43 35N LONGITUDE 05 00E

COUNTRY FRANCE PROVINCE BOUCHES-DU-RHONE

AREA NO	SUBJECT	SUBJECT	SUBJECT	SUBJECT	SUBJECT	SUBJECT	SUBJECT	SUBJECT
1176M	AIL							
MIRAMAS				TANK		CARS		
CEA				INSTALLATION				

25X1A

DATE OF PHOTO	TYPE	QUALITY	CLASS	NO. OF CARDS
12-13 JUNE 60	U	4	2 B	2

CLASSIFICATION: UNCLASSIFIED
 SEC/NO FORN DISSEM: UNCLASSIFIED
 CAPTIONED BY: [Signature]
 PHOTO ANALYSIS AREA: 78-05867A000416420018-4

FORM NO. 174 USE PREVIOUS EDITIONS 1 Jun 56 GPO 871-288

16-420010-4

PHOTO NO. 1007488 LOT NO. T-4718 MAP REFERENCE LATITUDE 43 35N 05 00E LONGITUDE

COUNTRY FRANCE PROVINCE BOUCHES-DU-RHONE

AREA NO. 1176M	SUBJECT 012	SUBJECT 024	SUBJECT	SUBJECT	SUBJECT	SUBJECT	SUBJECT	SUBJECT
MIRAMAS	5	10	CEA	15	INSTALL	20		
ATION	25	30	PT	35	OF	2	PT	40
STRICTS.	45	50						

SEE CIA

4.7 25X1A

DATE OF PHOTO	TYPE	QUALITY	CLASS	NO. OF CARDS
12-17 JUNE	000	2	B	2

PHOTO NO.	1007489	LOT NO.	T-4718	MAP REFERENCE		LATITUDE	43 35N	LONGITUDE	05 00E
COUNTRY	FRANCE			PROVINCE	BOUCHES-DU-RHONE				
AREA NO	116M	SUBJECT	B12	SUBJECT	B24	SUBJECT		SUBJECT	
	MIRAMAS				CEA			INSTALL	
	ATION				PT			2 OF	2 PT
	SERIES								
SEE CIA									
4.7 25X1A									
DATE OF PHOTO	TYPE	QUALITY	CLASS	NO. OF CARDS	[REDACTED]				
12-13 JUNE 64	4	2	B	2					
CLASSIFICATION	Secret/Francis/Klessem			CAPTIONED BY	[REDACTED]				

PHOTO NO. 1007490 LOT NO. T4462 MAP REFERENCE C LATITUDE 2232N LONGITUDE 8722E

COUNTRY PROVINCE WAC ISSB

AREA NO	SUBJECT	SUBJECT	SUBJECT	SUBJECT	SUBJECT	SUBJECT	SUBJECT	SUBJECT	SUBJECT
IAV	AE6								
	5	10		15				20	
	25	30		35				40	
	45	50							

(9)

DATE OF PHOTO	TYPE	QUALITY	CLASS	NO. OF CARDS	SOURCE OF PHOTOGRAPH
	1	2	3	1	25X1C [REDACTED]

CLASSIFICATION Conf CAPTIONED BY [Signature]

PHOTO NO. 1007491		LOT NO. T4462		MAP REFERENCE C		LATITUDE 2232 N		LONGITUDE 8122 E	
COUNTRY				PROVINCE WAC JSRB					
AREA NO. 1A		SUBJECT A26	SUBJECT	SUBJECT	SUBJECT	SUBJECT	SUBJECT	SUBJECT	SUBJECT
CALCUTTA				10	HINDUSTAN				20
MOTOS				25	30	35	40	45	50
MOTOS				25	30	35	40	45	50
DATE OF PHOTO		TYPE	QUALITY	CLASS	NO. OF CARDS	SOURCE OF PHOTOGRAPH			
		4	2	3	1	25X1C			
CLASSIFICATION				CAPTIONED BY					
CONF				M					

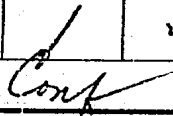

PHOTO NO.	1007492	LOT NO.	T4462	MAP REFERENCE	C	LATITUDE	22 22 N	LONGITUDE	81 22 E																								
COUNTRY	PROVINCE																																
wac 550 B																																	
AREA NO.	1A	SUBJECT	126	SUBJECT		SUBJECT		SUBJECT																									
		5		10		15		20																									
		25		30		35		40																									
		45		50																													
<table border="1"> <tr> <td>DATE OF PHOTO</td> <td></td> <td>TYPE</td> <td></td> <td>QUALITY</td> <td></td> <td>CLASS</td> <td></td> <td>NO. OF CARDS</td> <td></td> <td>SOURCE OF PHOTO</td> <td>25X1C</td> </tr> <tr> <td></td> <td></td> <td></td> <td></td> <td>2</td> <td></td> <td>3</td> <td></td> <td>1</td> <td></td> <td></td> <td></td> </tr> </table>										DATE OF PHOTO		TYPE		QUALITY		CLASS		NO. OF CARDS		SOURCE OF PHOTO	25X1C					2		3		1			
DATE OF PHOTO		TYPE		QUALITY		CLASS		NO. OF CARDS		SOURCE OF PHOTO	25X1C																						
				2		3		1																									
CLASSIFICATION	CAPTIONED BY																																
 																																	

PHOTO NO. LJ07493		LOT NO. T4462		MAP REFERENCE C		LATITUDE 22°32'N		LONGITUDE 88°06'E	
COUNTRY				PROVINCE WAC 588B					
AREA NO.	SUBJECT	SUBJECT	SUBJECT	SUBJECT	SUBJECT	SUBJECT	SUBJECT	SUBJECT	SUBJECT
IN	AC6								
5	CALCUTTA	10	HINDUSTAN	15	20				
25	MOTOR	30	PLT	35	40	45	EMOL	47	
45		50							
DATE OF PHOTO		TYPE	QUALITY	CLASS	NO. OF CARDS	SOURCE OF PHOTO			
				3		25X10			
CLASSIFICATION			CAPTIONED BY						
Conf			[Signature]						

PHOTO NO. 1007494		LOT NO. T4462		MAP REFERENCE C		LATITUDE 2840 N		LONGITUDE 7713 E	
COUNTRY				PROVINCE WAC 440 C					
AREA NO. IN		SUBJECT A4F	SUBJECT	SUBJECT	SUBJECT	SUBJECT	SUBJECT	SUBJECT	SUBJECT
D E L H I		5	T H E R M O	10	E L E C T R I	15	C P W R	20	P L T
C P W R		25	P L T	30	35	40	45	50	55
DATE OF PHOTO		TYPE	QUALITY	CLASS	NO. OF CARDS	SOURCE OF PHOTOGRAPH			
		4	2	3	1	25X1C			
CLASSIFICATION				CAPTIONED BY					
Conf				R					

PHOTO NO. 1007495		LOT NO. T.4462		MAP REFERENCE C		LATITUDE 2140 N		LONGITUDE 7713 E	
COUNTRY				PROVINCE WPC 440 C					
AREA NO. IN	SUBJECT CAC	SUBJECT CVT	SUBJECT	SUBJECT	SUBJECT	SUBJECT	SUBJECT	SUBJECT	SUBJECT
DELHI	5			10	MUMBAI	15			20
TY.	25	HD	QTR	30		35			40
	45			50					
DATE OF PHOTO		TYPE 4	QUALITY 2	CLASS 3	NO. OF CARDS 2	SOURCE OF PHOTO 25X1C. 1			
CLASSIFICATION			CAPTIONED BY Conf						

Approved For Release 2000/04/27 : CIA-RDP78-05867A000416420018-4

PHOTO NO. 1007496		LOT NO. T4462		MAP REFERENCE		LATITUDE 1305 N		LONGITUDE 8017 E	
COUNTRY				PROVINCE WAC 681D					
AREA NO. IN	SUBJECT ALA	SUBJECT CRE	SUBJECT	SUBJECT	SUBJECT	SUBJECT	SUBJECT	SUBJECT	SUBJECT
MAD	RA		P	OT		WARE	H	O	O
5	25	30	35	40					
45									
DATE OF PHOTO		TYPE 4	QUALITY 2	CLASS 3	NO. OF CARDS 2	SOURCE OF PHOTO 25X1C			
CLASSIFICATION Conf				CAPTIONED BY R					

PHOTO NO. 1007497		LOT NO. T4462		MAP REFERENCE C		LATITUDE 30 27 N		LONGITUDE 78 05 E	
COUNTRY				PROVINCE WAC - 439A					
AREA NO.	SUBJECT	SUBJECT	SUBJECT	SUBJECT	SUBJECT	SUBJECT	SUBJECT	SUBJECT	SUBJECT
1A	CCF	DD	AKU						
M 4	5	R	10	E	15	W	0	K	20
1	25	L	30	A	35	G	E		40
	45		50						
<p style="text-align: right;">(1.7.28)</p>									
DATE OF PHOTO		TYPE	QUALITY	CLASS	NO. OF CARDS	SOURCE OF PHOTO			
		4	2	3	3	25X1C			
CLASSIFICATION				CAPTIONED BY					
Conf				R					

Approved For Release 2000/04/27 : CIA-RDP 78-05867A000416420018-4

PHOTO NO. 1007498		LOT NO. T4462		MAP REFERENCE C		LATITUDE 30 27 N		LONGITUDE 78 05 E	
COUNTRY				PROVINCE WPC-439A					
AREA NO. 1A1	SUBJECT C26	SUBJECT	SUBJECT	SUBJECT	SUBJECT	SUBJECT	SUBJECT	SUBJECT	SUBJECT
M 4	5 00	R	I	E	10	(u/1	15	0	20
	25				30		35		40
	45				50				
DATE OF PHOTO		TYPE 4	QUALITY 2	CLASS 3	NO. OF CARDS 1	SOURCE OF PHOTO 25X1C			
CLASSIFICATION Conf				CAPTIONED BY					

PHOTO NO.	1007499	LOT NO.	T4462	MAP REFERENCE	C	LATITUDE	0715 S	LONGITUDE	11245 E
COUNTRY	PROVINCE WAC 983D								
AREA NO.	ID	SUBJECT	C6B	SUBJECT	C26	SUBJECT		SUBJECT	
	SURABAJA					10	MAN	15	STRE
	T. B. H. P. S.					30		35	
						50			
(14)									
DATE OF PKT		TYPE	4	QUALITY	2	CLASS	3	NO. OF CARDS	2
CLASSIFICATION							CAPTIONED BY		
Conf							R		

25X1C 2

PHOTO NO. 1007500		LOT NO. T4462		MAP REFERENCE C		LATITUDE 0605		LONGITUDE 10649 E	
COUNTRY				PROVINCE WAC 98V1					
AREA NO. ID	SUBJECT AK6	SUBJECT AKV	SUBJECT	SUBJECT	SUBJECT	SUBJECT	SUBJECT	SUBJECT	SUBJECT
D J A K	5 A R T A	10	K E M A	15	J O R A N	20			
A I R P	25 b R T	30	T E R M I	35	N A L.	40			
	45	50							
DATE OF PHOTO		TYPE	QUALITY	CLASS	NO. OF CARDS	SOURCE			
		4	2	3	2	[REDACTED]			
CLASSIFICATION			CAPTIONED BY						
Conf			[Signature]						

PHOTO NO.	1007501	LOT NO.	6 T 4402	MAP REFERENCE	C	LATITUDE	0507 S	LONGITUDE	11924 E
COUNTRY	PROVINCE WAC 984A								
AREA NO.	ID	SUBJECT	C78	SUBJECT	C80	SUBJECT		SUBJECT	
	M A K A	5	S A R	10	C E	15	L E B E S	20	N A
	T I U E	25		30		35		40	
		45		50					
25X1C									
DATE OF PHOTO		TYPE	4	QUALITY	2	CLASS	3	NO. OF CARDS	2
CLASSIFICATION	Conf			CAPTIONED BY [Signature]					

PHOTO NO. 1007502		LOT NO. T4462		MAP REFERENCE C		LATITUDE 03 43 S		LONGITUDE 128 12 E	
COUNTRY				PROVINCE WAC 976.D					
AREA NO. 1D		SUBJECT C36		SUBJECT		SUBJECT		SUBJECT	
A M B O		5 I N A		10 H O T E L		15		20	
		25		30		35		40	
		45		50				C	
DATE OF PHOTO		TYPE 4 2		CLASS 3		NO. OF CARDS 1		SOURCE OF PHOTO 25X1C	
CLASSIFICATION Conf				CAPTIONED BY [Signature]					

PHOTO NO. 1007503		LOT NO. T446v		MAP REFERENCE C		LATITUDE 03 438		LONGITUDE 128 12 E	
COUNTRY				PROVINCE WAC 976D					
AREA NO. 1D		SUBJECT C6B		SUBJECT C2G		SUBJECT		SUBJECT	
A M B O		5		10		15		20	
B L D G		25		30		35		40	
		45		50					
DATE OF PHOTO		TYPE	QUALITY	CLASS	NO. OF CARDS	SOURCE OF PHOTO			
		4	2	3	2	25X1C			
CLASSIFICATION				CAPTIONED BY					
Conf				[Signature]					

PHOTO NO. 1007504		LOT NO. T4462		MAP REFERENCE C		LATITUDE 1435 N		LONGITUDE 12100 E	
COUNTRY P.I.				PROVINCE Luzon Isl. Rizal Prov.					
AREA NO. 8211	SUBJECT AM9	SUBJECT	SUBJECT	SUBJECT	SUBJECT	SUBJECT	SUBJECT	SUBJECT	SUBJECT
M A N I L A	5		10	R A D I O	15	T A T I O	20		
N	25		30		35		40		
	45		50						
DATE OF PHOTO		TYPE 4	QUALITY v	CLASS 3	NO. OF CARDS 1	SOURCE OF PHOTO 25X1C			
CLASSIFICATION		CAPTIONED BY Conf							

PHOTO NO. 1007506		LOT NO. T 400 V	MAP REFERENCE C	LATITUDE 14 21 N	LONGITUDE 121 50 E			
COUNTRY P.I.			PROVINCE Luzon Is. Rizal Prov.					
AREA NO. 0211 B	SUBJECT ACA	SUBJECT CZE	SUBJECT	SUBJECT	SUBJECT	SUBJECT	SUBJECT	SUBJECT
M A N I L A	5		P O R T	10	A R E A	15	(W A	20
A R E H O U S E	25			30				40
	45			50				

DATE OF PHOTO	TYPE ✓	QUALITY ✓	CLASS 3	NO. OF CARDS 2	SOURCE OF PHOTO 25X1C
CLASSIFICATION Conf	CAPTIONED BY [Signature]				